SAN MATEO COUNTY COAST

Inventory of Ungranted Tidelands
SURVEY PRIORITY STUDY

APPENDIX C
DATA SUMMARIES

State of California
State Lands Commission

1981

APPENDIX C

INVENTORY OF UNGRANTED TIDELANDS

SURVEY PRIORITY STUDY

SAN MATEO

DATA SUMMARIES

THESE APPENDICES ARE ONLY APPURTENANT TO THE MAIN REPORT
AND REPRESENT ONLY A FRACTION OF THE TOTAL DATA.

PREPARED BY THE STAFF OF THE
CALIFORNIA STATE LANDS COMMISSION
IN RESPONSE TO CHAPTER 706, STATUTES OF 1975

1981

APPENDIX C

INTRODUCTION

A data summary has been prepared for each of the coastal counties of California and for the offshore islands. These summaries are attached as Appendix C, to the Report to the Legislature of the Inventory of Ungranted Tidelands. The Inventory and the report were mandated by Public Resources Code Sections 6331 et seq.

The Tidelands Inventory program of the California State Lands Commission has, as its initial objective, the gathering and analyzing of data sufficient to enable the Commission staff to rationally plan a long-term boundary program for ungranted State-owned tidelands.

Analysis of the data summarized here has been limited to that level required to assign priorities to the various regions of the California coast for further, more in-depth study, which will lead toward actual mapping of State ownership.

This summary is limited in scope to the open seacoast of the State. Bays, rivers, estuaries, and lagoons will be covered in a later report. It is further limited to lands not granted in trust to other public agencies by the California Legislature.

Determinations resulting from an analysis of the data gathered were made solely with a view to establishing priorities, and should not be taken as an official position by either the Commission or Commission staff. For example, certain observations about possible artificial conditions at various sites have been made. These observations were based upon a preliminary examination of direct evidence (e.g., airphotos) of either current or historical artificial structures at or near the particular site. More in-depth investigations may well disclose other, more remote, artificial conditions at the site, which may affect the location of the boundary of State ownership.

TABLE OF CONTENTS APPENDIX C

MAP INDEXES — YELLOW PAGES

The base maps were prepared from U.S. Geological Survey 7½ minute quadrangle sheets. The final map is in black and white with elevation contours, roads, buildings, section lines, rivers, etc., but without the usual color overlays. The map covers a somewhat smaller area than the USGS quad sheets in order to reproduce them at half scale (1:48,000) on an 8½ x 11 standard sheet. The maps have been laid out with the shoreline approximately along the vertical center of the sheet. Shoreline mileage is listed along the waterward side and is the same shoreline identification system used by other public agencies, also listed on landward side are the summary map numbers. (Note: the shoreline mileage shown may not agree with the length determined, and used, by this inventory and listed within the data summaries by parcel. This discrepancy results because the inventory measurements were made from public records).

SUMMARY MAP — WHITE PAGES

The base maps for these pictorial summaries are the 1976-77 county assessor's plats. Shown on these maps are the upland parcels selected for study, artificial features, the limits of publicly-owned land, pertinent maps and court cases, and boundary line agreement locations. The data is symbolized according to the legend on the maps.

DATA SUMMARIES, BY PARCEL — PINK PAGES

These are computer print-outs which summarize the data accumulated during the inventory for each study parcel. The last column provides a means for the State Lands Commission's staff to categorize the types and degrees of problems existing for each parcel.

The information listed in these print-outs has been summarized. Consequently, what is shown may not be the exact wording or condition existing.

The study parcels are listed from north to south by a page/line number. This two-part number was assigned during the inventory. The first portion of the number is the Summary Map page number as assigned by staff. The second part is the individual parcel number given to the selected parcels in a consecutive north-south order for each Summary Map page. The page/line number is used throughout the inventory files to indentify each inventory parcel. It is arbitrary, and should not be confused with assessor's parcel numbers. (Following the Data Summaries print-outs is a cross-reference from assessor's parcel numbers to the page/line numbers.)

As required by the Public Resources Code, data obtained during the inventory are filed and are available for public inspection. This section provides a guide to what is obtainable and where to find it.

INDEX MAPS

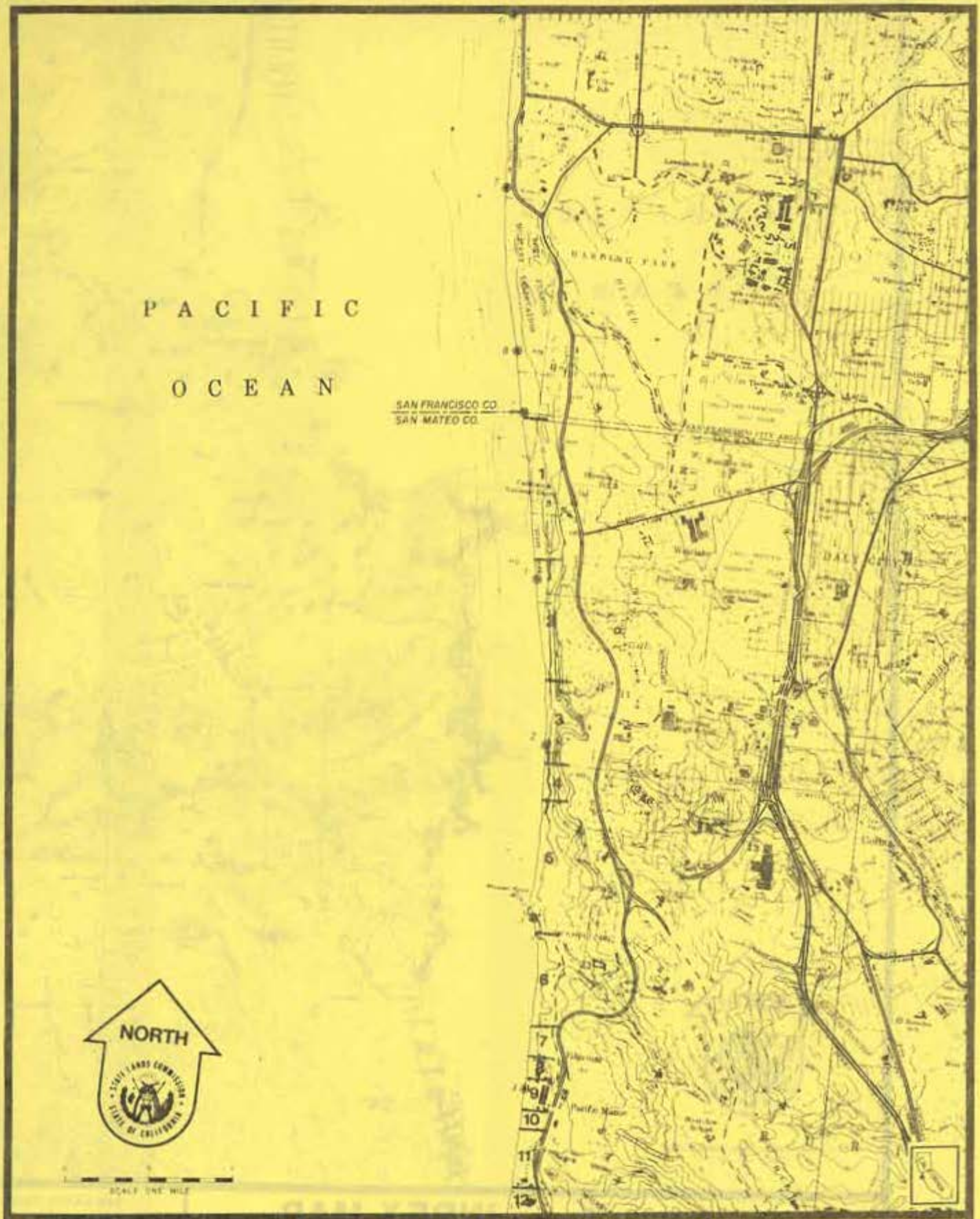

LEGEND:

——— SUMMARY MAP LIMITS

– – – – UNGRANTED LANDS LIMITS

SHORELINE MILEAGE POINT

NOTE: LOCATIONS ARE APPROXIMATE.

INDEX MAP

INVENTORY OF UNGRANTED TIDELANDS

STATE OF CALIFORNIA — STATE LANDS COMMISSION

SAN MATEO COUNTY
SUMMARY MAPS 1 - 12

MAP NUMBER **50**

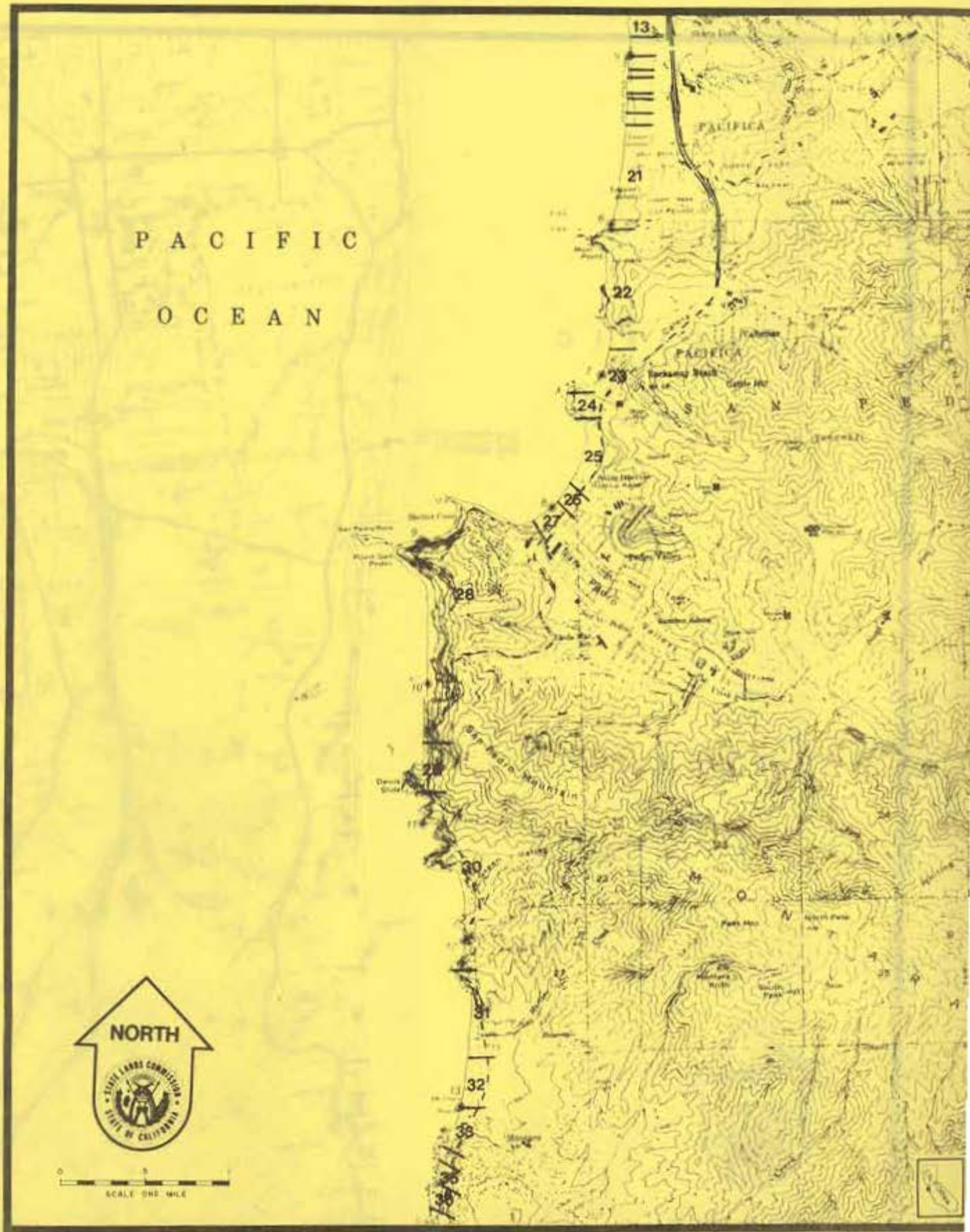

LEGEND:

——— SUMMARY MAP LIMITS

– – – – GRANTED LANDS LIMITS

◉ SHORELINE MILEAGE POINT

NOTE: LOCATIONS ARE APPROXIMATE.

INDEX MAP

INVENTORY OF UNGRANTED TIDELANDS

STATE OF CALIFORNIA — STATE LANDS COMMISSION

SAN MATEO COUNTY
SUMMARY MAPS 42 - 57

MAP NUMBER **51**

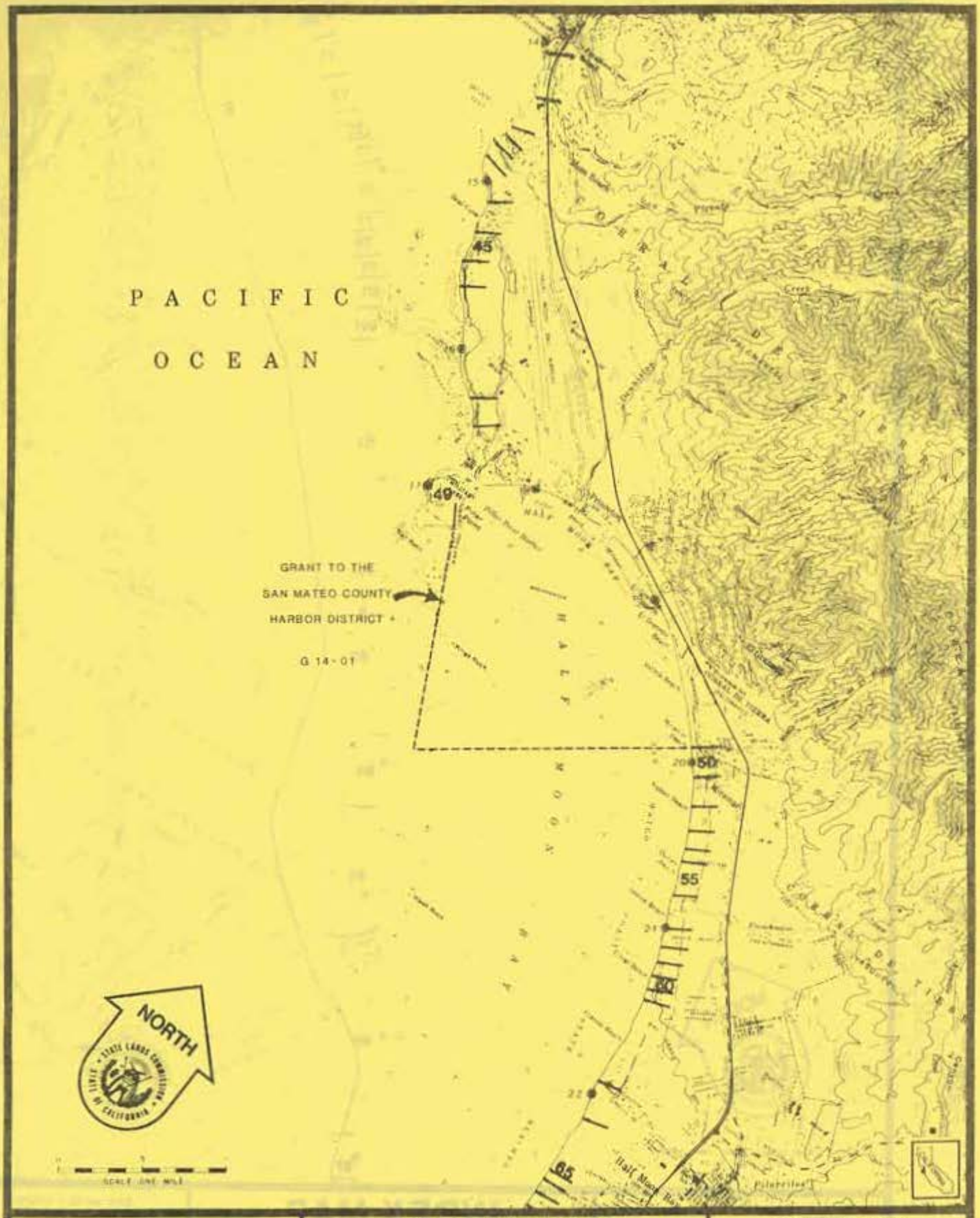

LEGEND:

——— SUMMARY MAP LIMITS

– – – – GRANTED LANDS LIMITS

● SHORELINE MILEAGE POINT

NOTE: LOCATIONS ARE APPROXIMATE.

INDEX MAP

INVENTORY OF UNGRANTED TIDELANDS

STATE OF CALIFORNIA — STATE LANDS COMMISSION

SAN MATEO COUNTY
SUMMARY MAPS 37 – 69

MAP NUMBER **52**

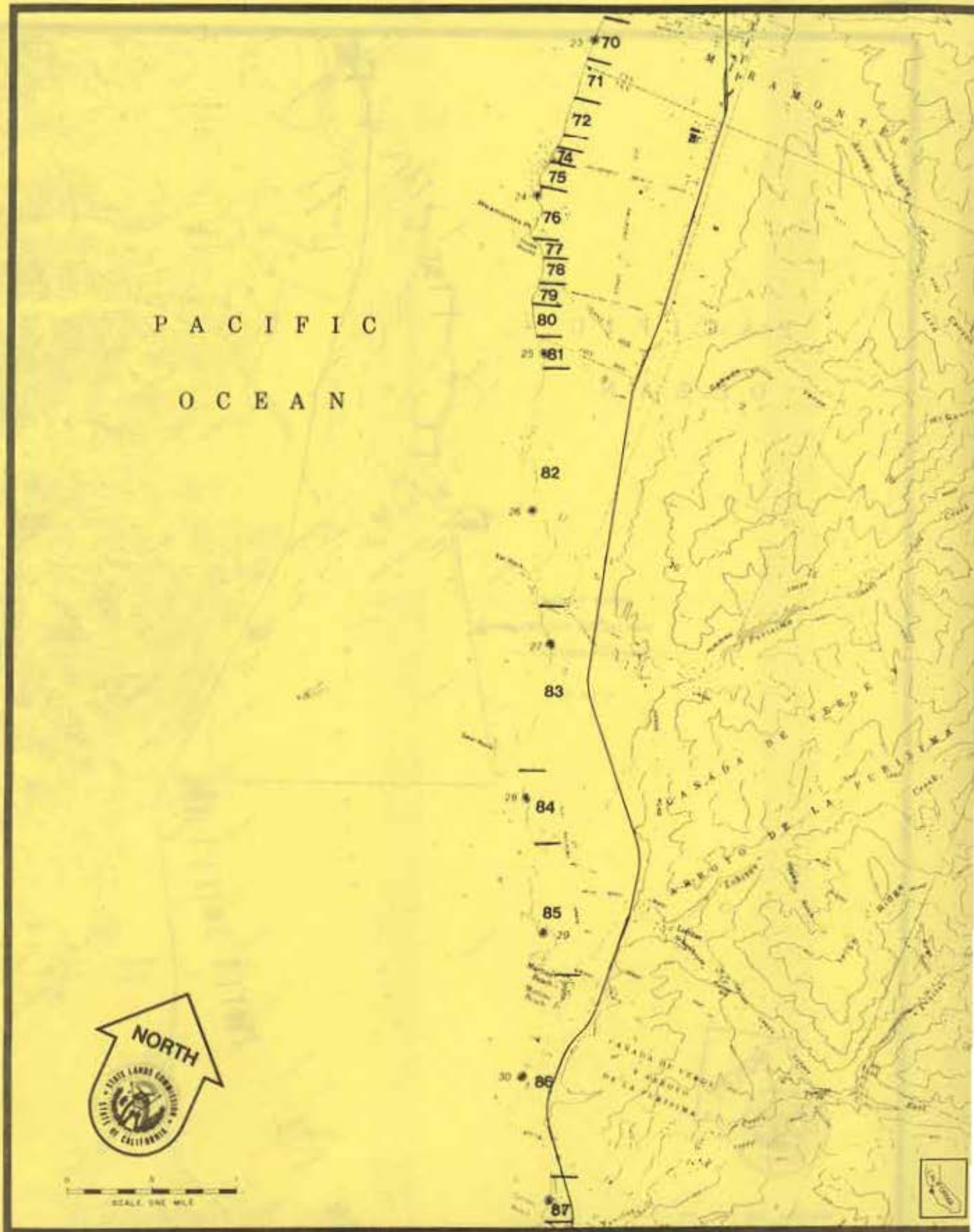

LEGEND:

——— SUMMARY MAP LIMITS

– – – – GRANTED LANDS LIMITS

● SHORELINE MILEAGE POINT

NOTE: LOCATIONS ARE APPROXIMATE. 1981

INDEX MAP

INVENTORY OF UNGRANTED TIDELANDS

STATE OF CALIFORNIA — STATE LANDS COMMISSION

SAN MATEO COUNTY
SUMMARY MAPS 69 - 88

MAP NUMBER 53

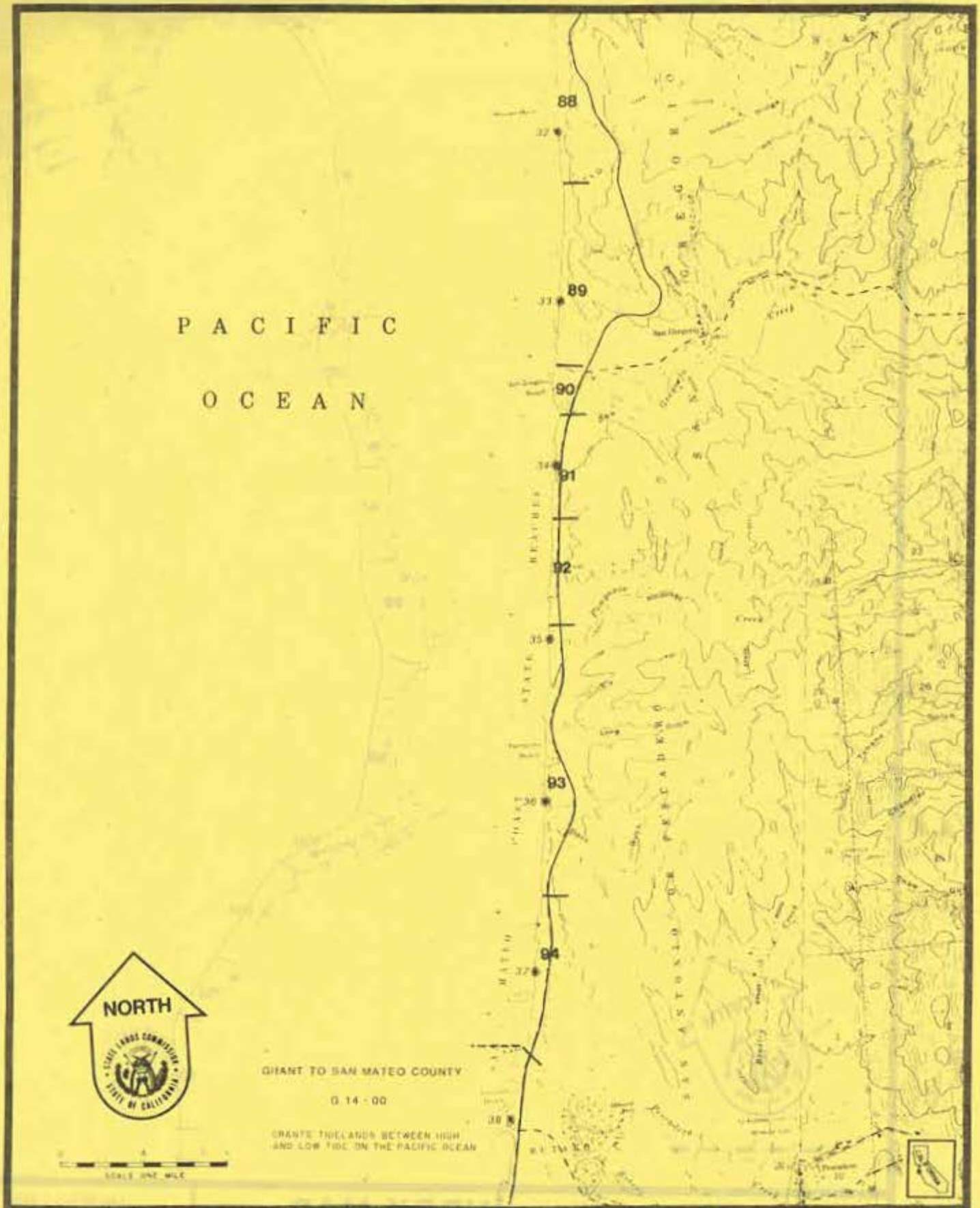

LEGEND:

——— SUMMARY MAP LIMITS

– – – – GRANTED LANDS LIMITS

★ SHORELINE MILEAGE POINT

NOTE: LOCATIONS ARE APPROXIMATE. 1981

INDEX MAP

INVENTORY OF UNGRANTED TIDELANDS

STATE OF CALIFORNIA — STATE LANDS COMMISSION

SAN MATEO COUNTY
SUMMARY MAPS 88 – 94

MAP NUMBER **54**

LEGEND:

——— SUMMARY MAP LIMITS

– – – – GRANTED LANDS LIMITS

● SHORELINE MILEAGE POINT

NOTE: LOCATIONS ARE APPROXIMATE.

INDEX MAP

INVENTORY OF UNGRANTED TIDELANDS

STATE OF CALIFORNIA — STATE LANDS COMMISSION

SAN MATEO COUNTY

MAP NUMBER 55

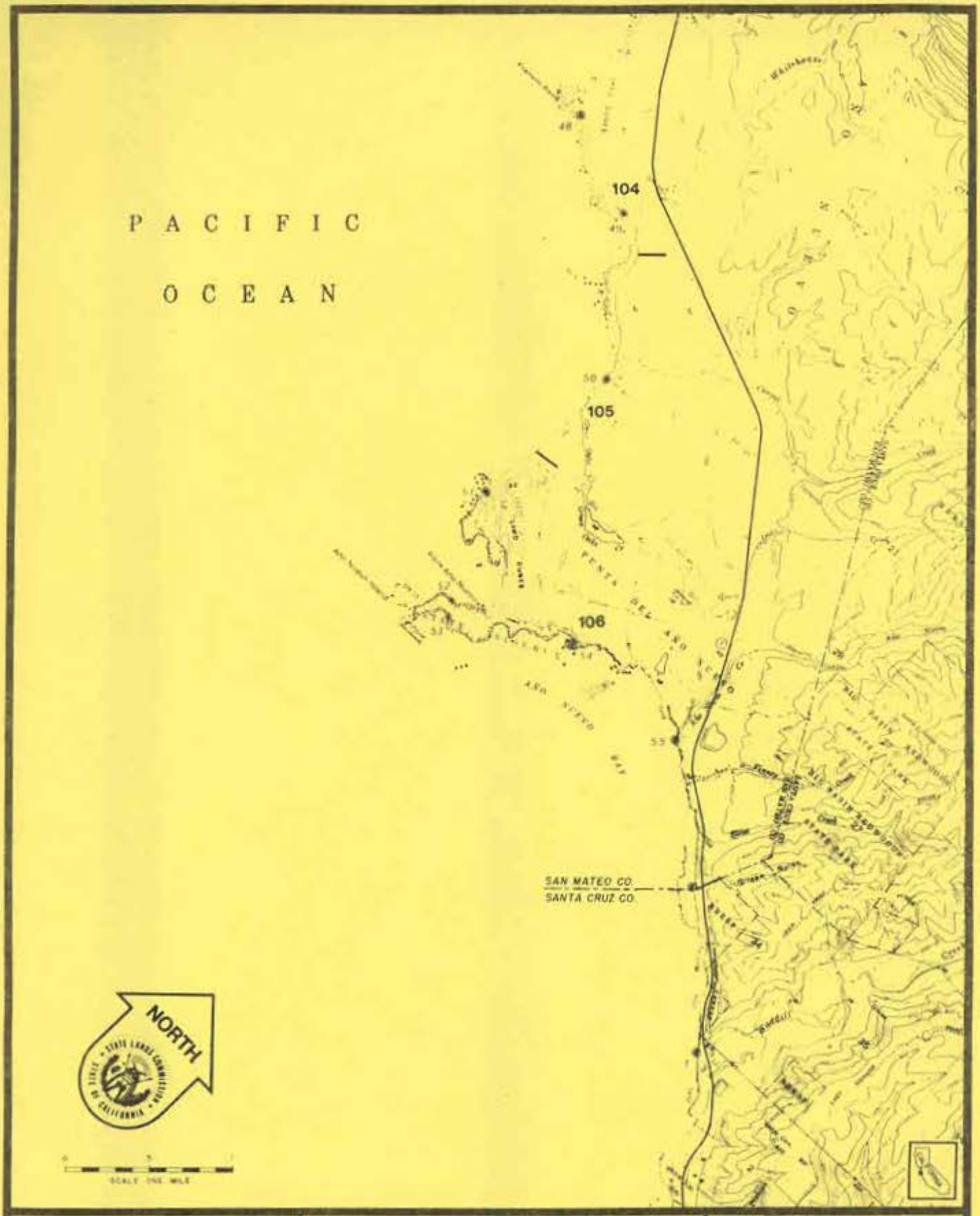

LEGEND:

SUMMARY MAP LIMITS

GRANTED LANDS LIMITS

SHORELINE MILEAGE POINT

NOTE: LOCATIONS ARE APPROXIMATE. 1981

INDEX MAP

INVENTORY OF UNGRANTED TIDELANDS

STATE OF CALIFORNIA — STATE LANDS COMMISSION

SAN MATEO COUNTY
SUMMARY MAPS 104 - 106

MAP NUMBER **56**

SUMMARY MAPS

SUMMARY MAP LEGEND

Line number, second part of SLC inventory number

Groin, jetty, breakwater, etc.

Shore protection, seawall, riprap, etc.

Pier

Other types of artificial features or actions

Historical artificial features

Continuous artificial features

Limits of publicly owned land

CA–State of California

CI–City

CO–County

REG–Regional eg,sewer district

US–United States(Federal)

SIR 1/2/77 — Shoreline Inspection Report

2020 SC SON — Court case notation

2020–case number, SC–Superior Court,

SON–Sonoma County

CMF — Maps filed in State Lands Commission

CB — Microfilm or Map Library

(1) Most maps listed on the Summary Maps are filed in the State Lands Commission Microfilm or Map Library by the letter designations listed. Recording data is also listed if it is available. Maps that are relatively easy to obtain or subject to change were not indexed, such as Parks and Recreation (P&R) Acquisition or Ownership Maps. However, they are pertinent to the "inventory" and are listed.

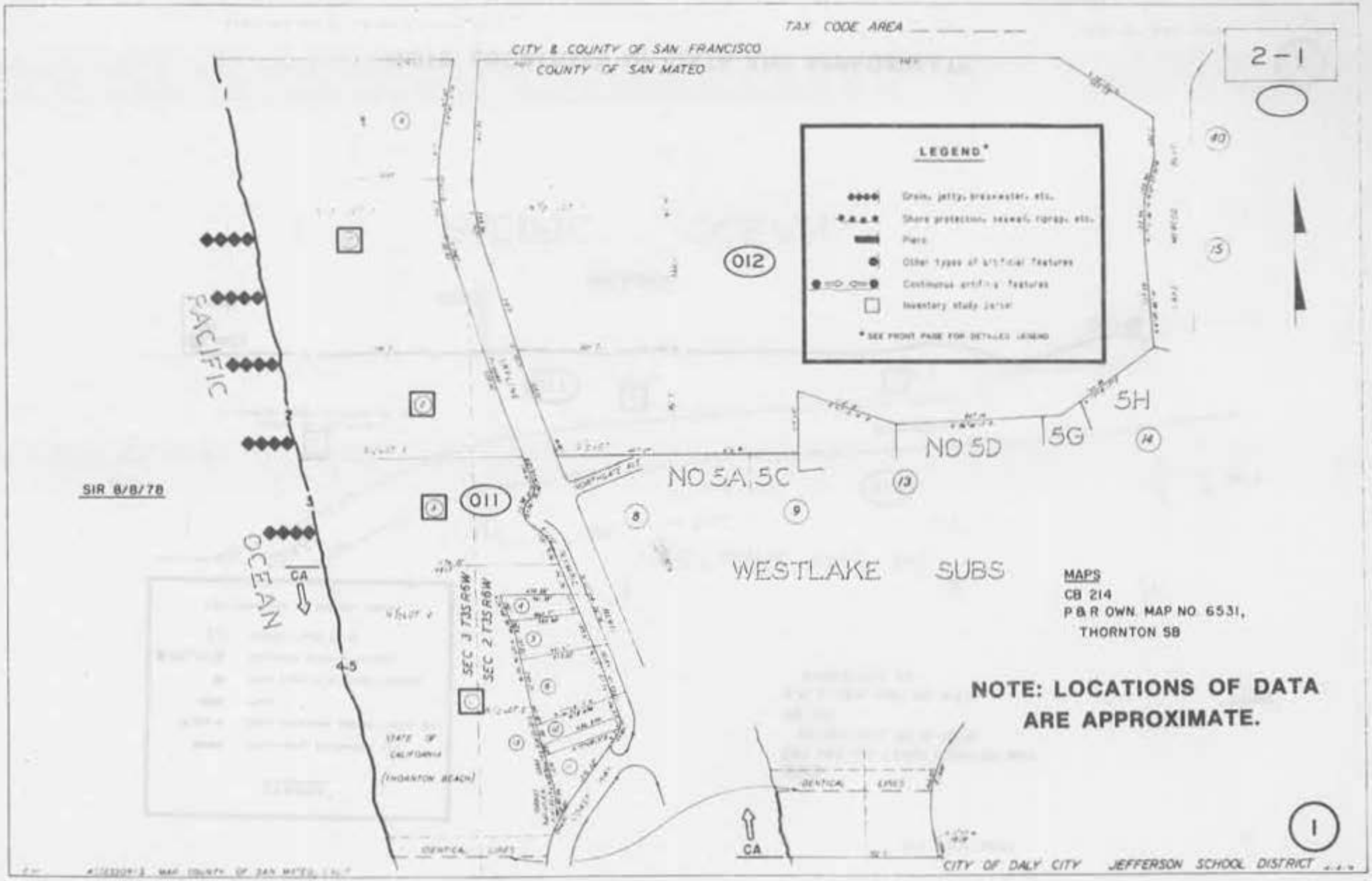
TAX CODE AREA
CITY & COUNTY OF SAN FRANCISCO
COUNTY OF SAN MATEO
2-1
LEGEND*
Groin, jetty, breakwater, etc.
Shore protection, seawall, riprap, etc.
Piers
Other types of artificial features
Continuous artificial features
Inventory study parcel
* SEE FRONT PAGE FOR DETAILED LEGEND
012
011
PACIFIC
OCEAN
SIR 8/8/78
NO 5A, 5C
NO 5D
5G
5H
WESTLAKE SUBS
SEC 3 T3S R6W
SEC 2 T3S R6W
CA
1-5
STATE OF CALIFORNIA (THORNTON BEACH)
IDENTICAL LINES
MAPS
CB 214
P.&R. OWN. MAP NO. 6531,
THORNTON SB
NOTE: LOCATIONS OF DATA ARE APPROXIMATE.
1
CITY OF DALY CITY JEFFERSON SCHOOL DISTRICT

TAX CODE AREA

6 – 1

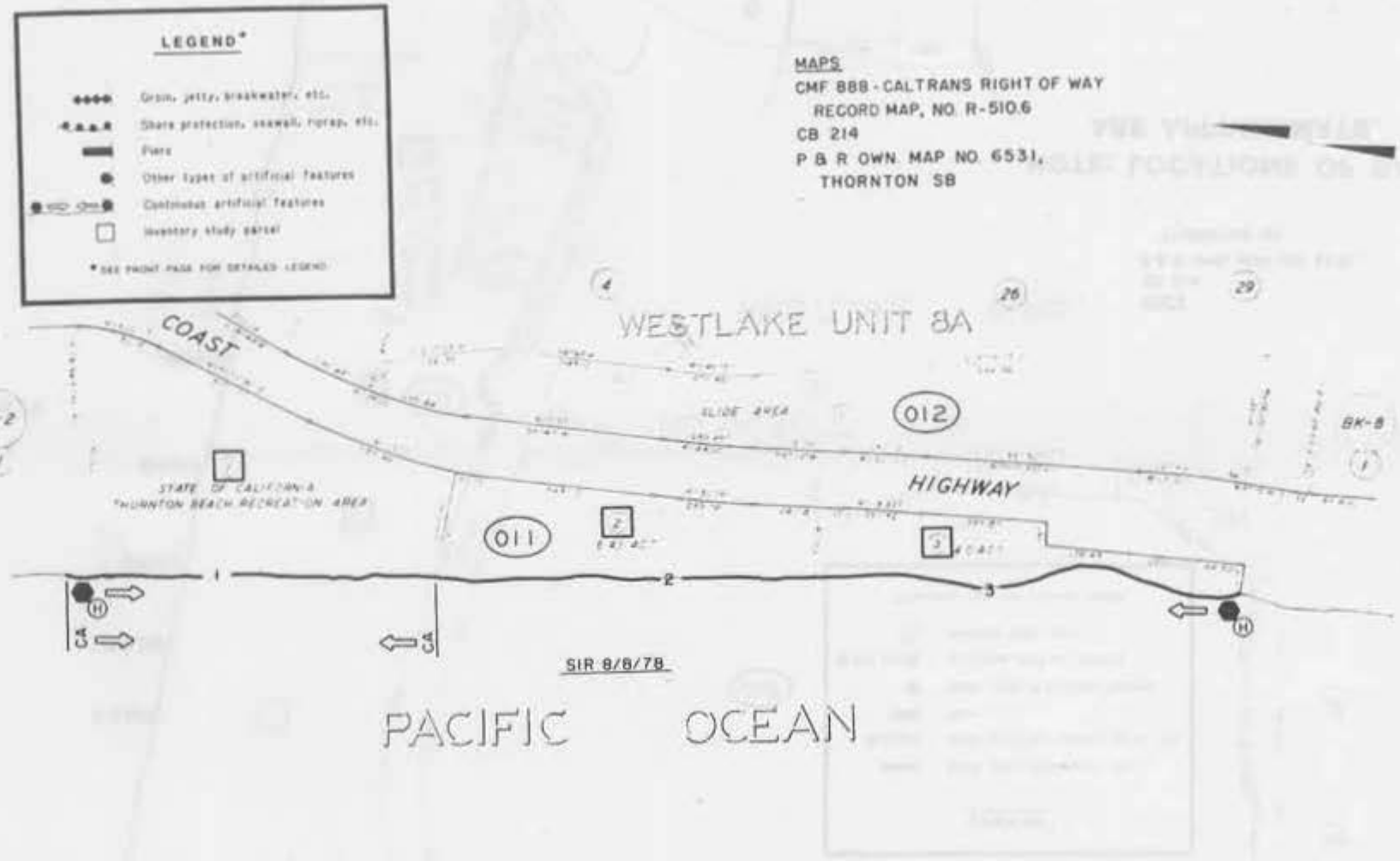

NOTE: LOCATIONS OF DATA ARE APPROXIMATE.

2

TAX CODE AREA

MAPS

CMF 888 - CALTRANS RIGHT OF WAY
RECORD MAP, NO. R-510.5 & R-510.6

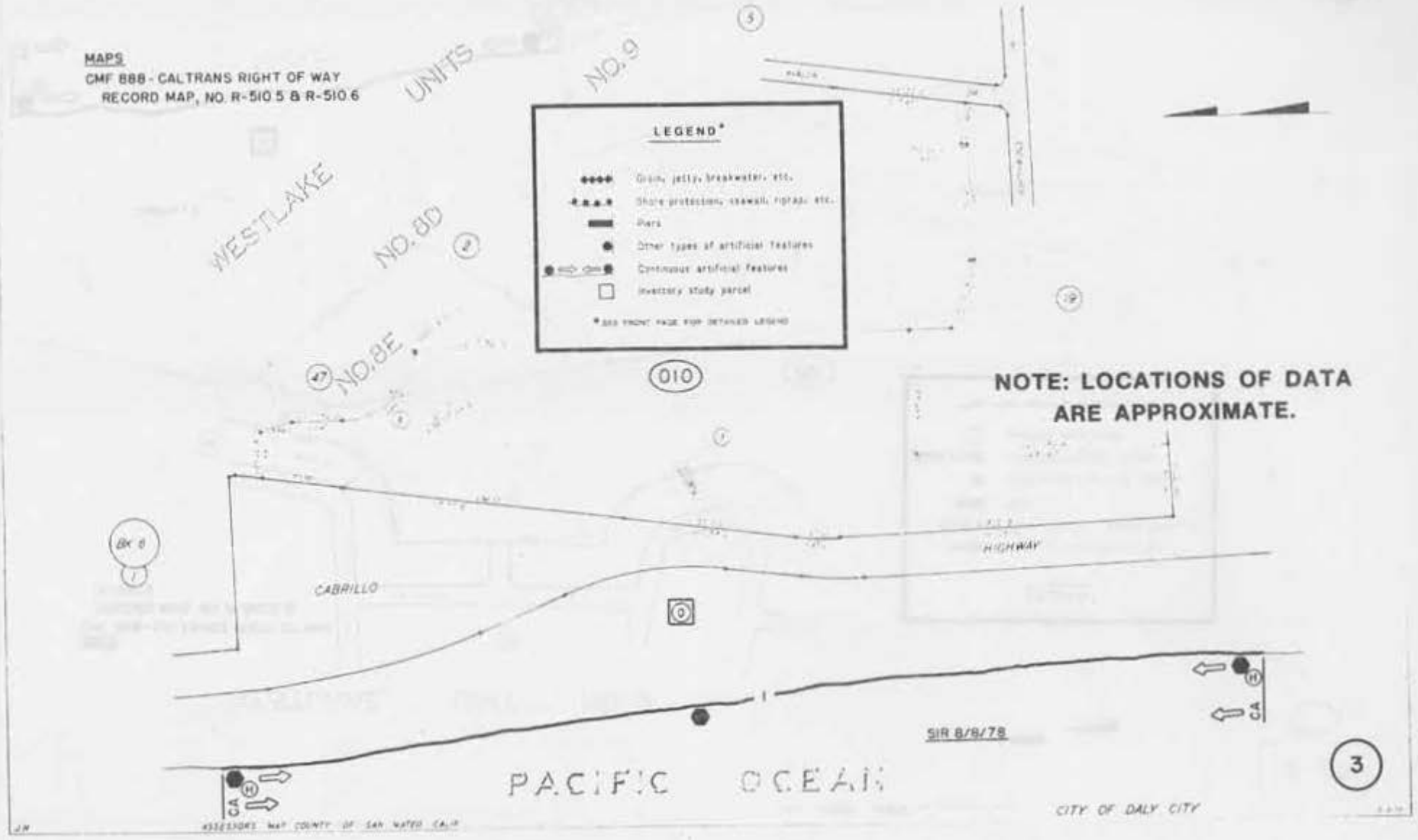

3

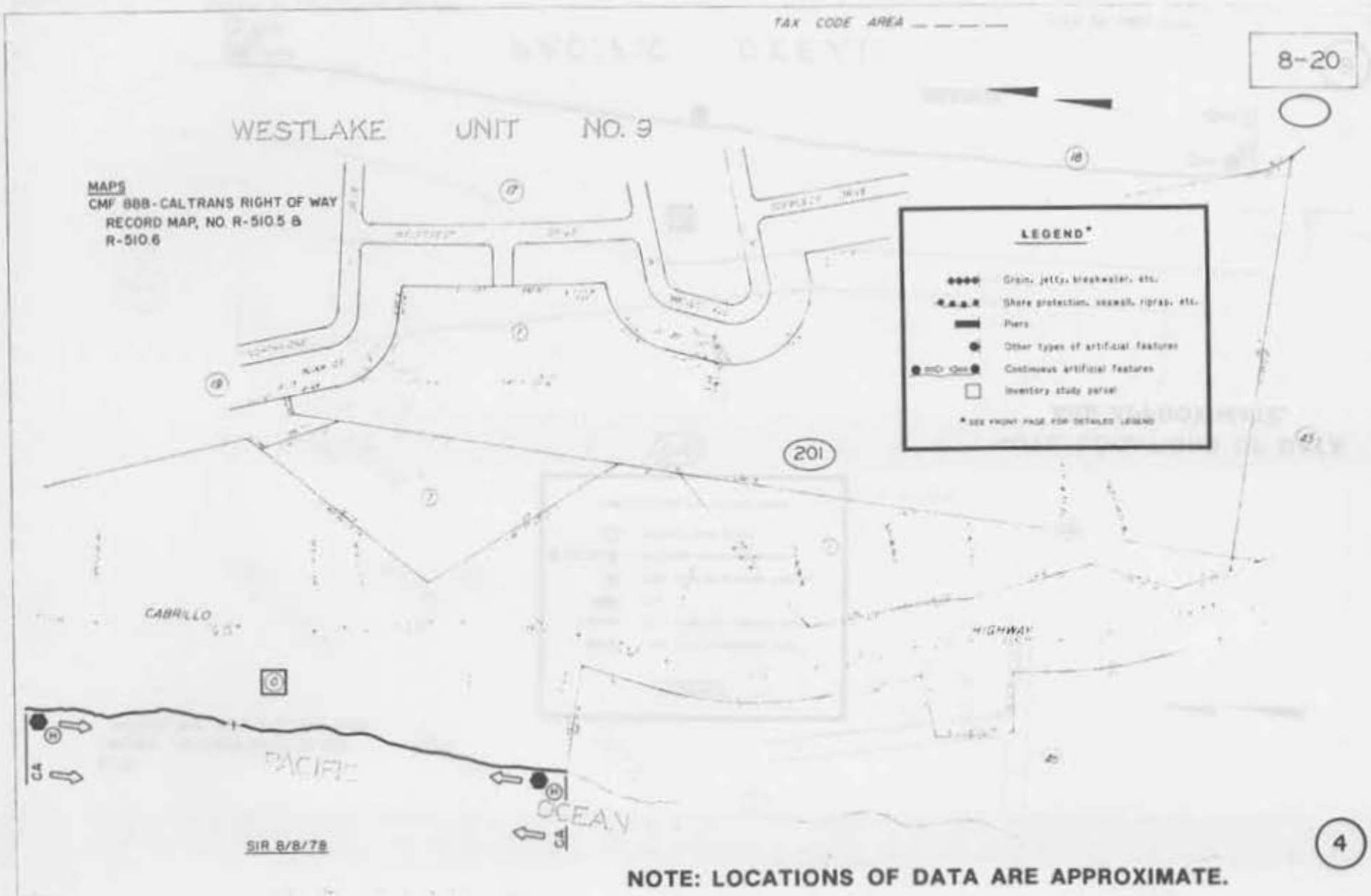

NOTE: LOCATIONS OF DATA ARE APPROXIMATE.

NOTE: LOCATIONS OF DATA ARE APPROXIMATE.

5

CITY OF DALY CITY

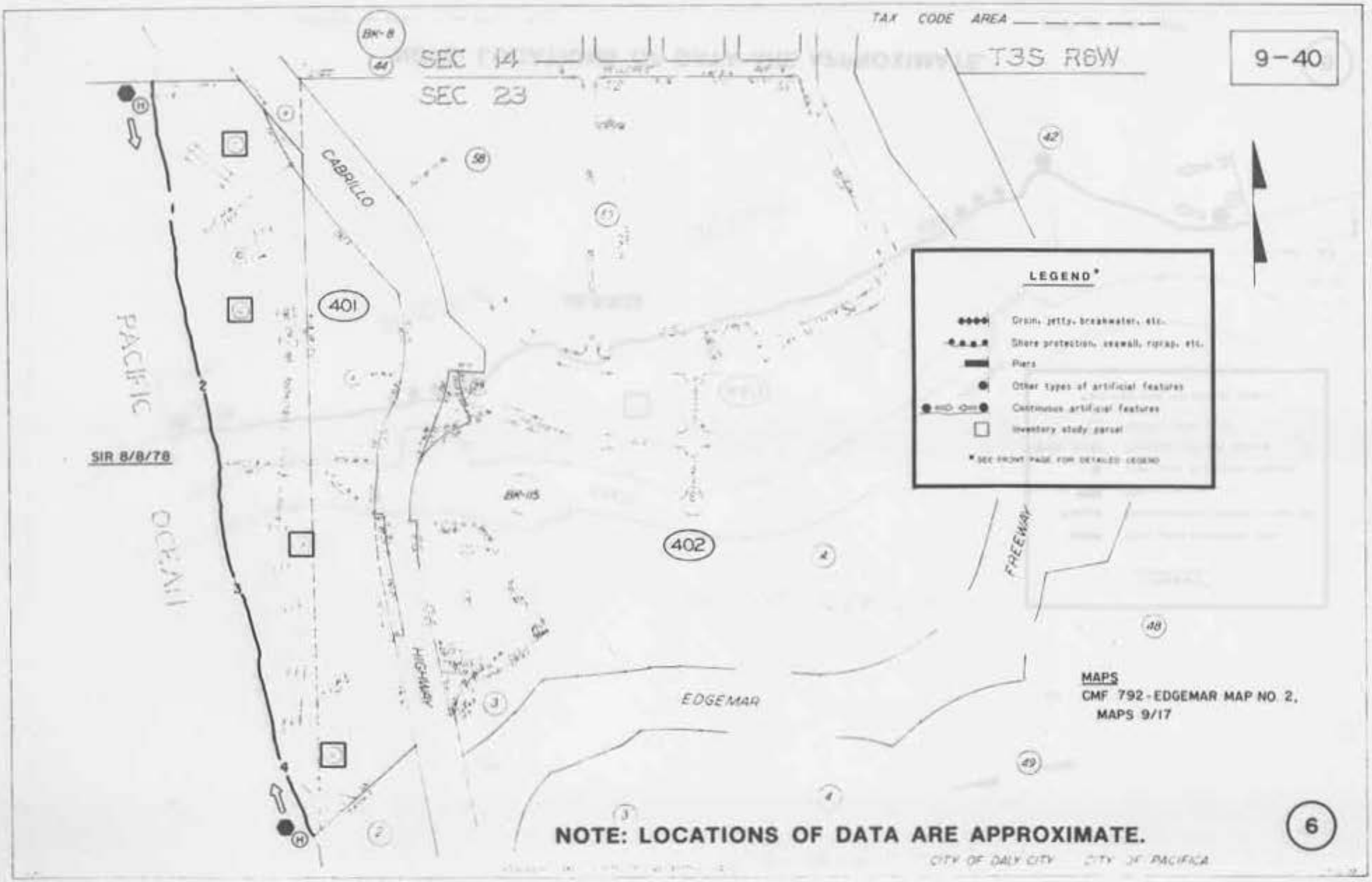
TAX CODE AREA
9-40
T3S R6W
SEC 14
SEC 23
CABRILLO
401
402
PACIFIC
OCEAN
SIR 8/8/78
HIGHWAY
EDGEMAR
FREEWAY
LEGEND*
Groin, jetty, breakwater, etc.
Shore protection, seawall, riprap, etc.
Piers
Other types of artificial features
Continuous artificial features
Inventory study parcel
* SEE FRONT PAGE FOR DETAILED LEGEND
MAPS
CMF 792-EDGEMAR MAP NO. 2,
MAPS 9/17
NOTE: LOCATIONS OF DATA ARE APPROXIMATE.
CITY OF DALY CITY
CITY OF PACIFICA
6

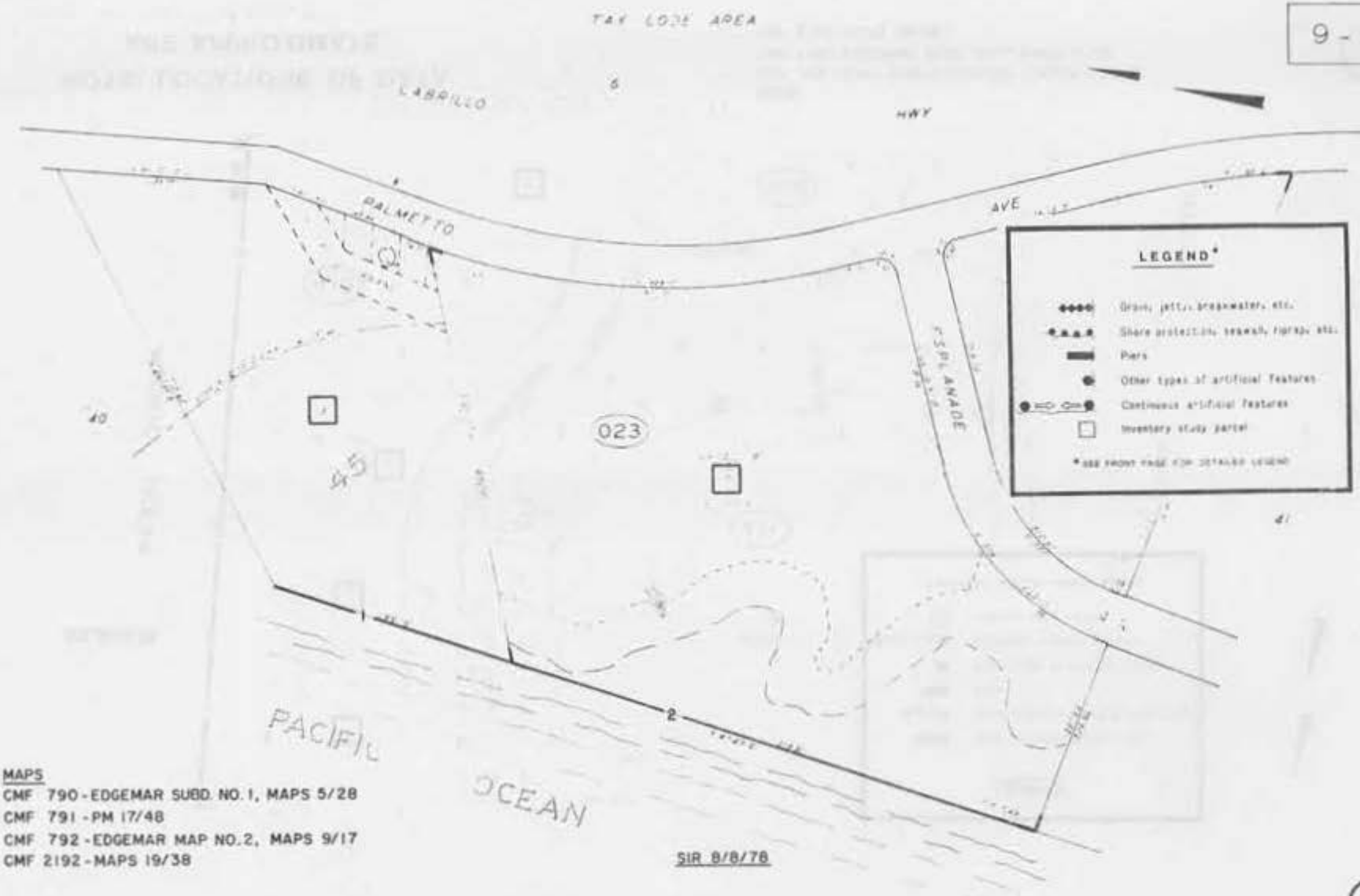

MAPS
CMF 790 - EDGEMAR SUBD. NO. 1, MAPS 5/28
CMF 791 - PM 17/48
CMF 792 - EDGEMAR MAP NO. 2, MAPS 9/17
CMF 2192 - MAPS 19/38

SIR 8/8/78

NOTE: LOCATIONS OF DATA ARE APPROXIMATE.

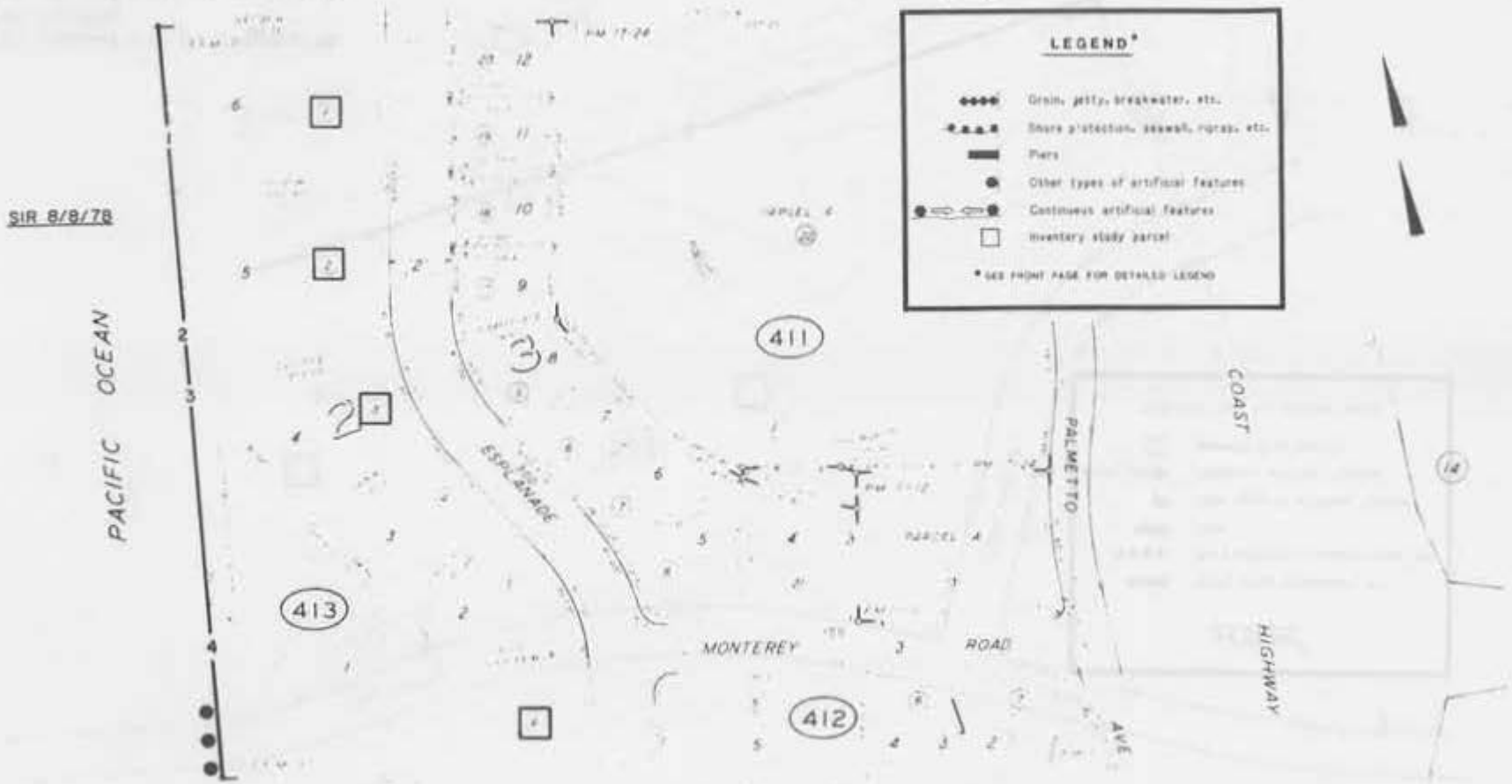

NOTE: LOCATIONS OF DATA ARE APPROXIMATE.

MAPS
CMF 789 - SURF SIDE MANOR NO. 1, MAPS 54/50
CMF 790 - EDGEMAR SUBD. NO. 1, MAPS 5/28
CMF 2192 - MAPS 19/38

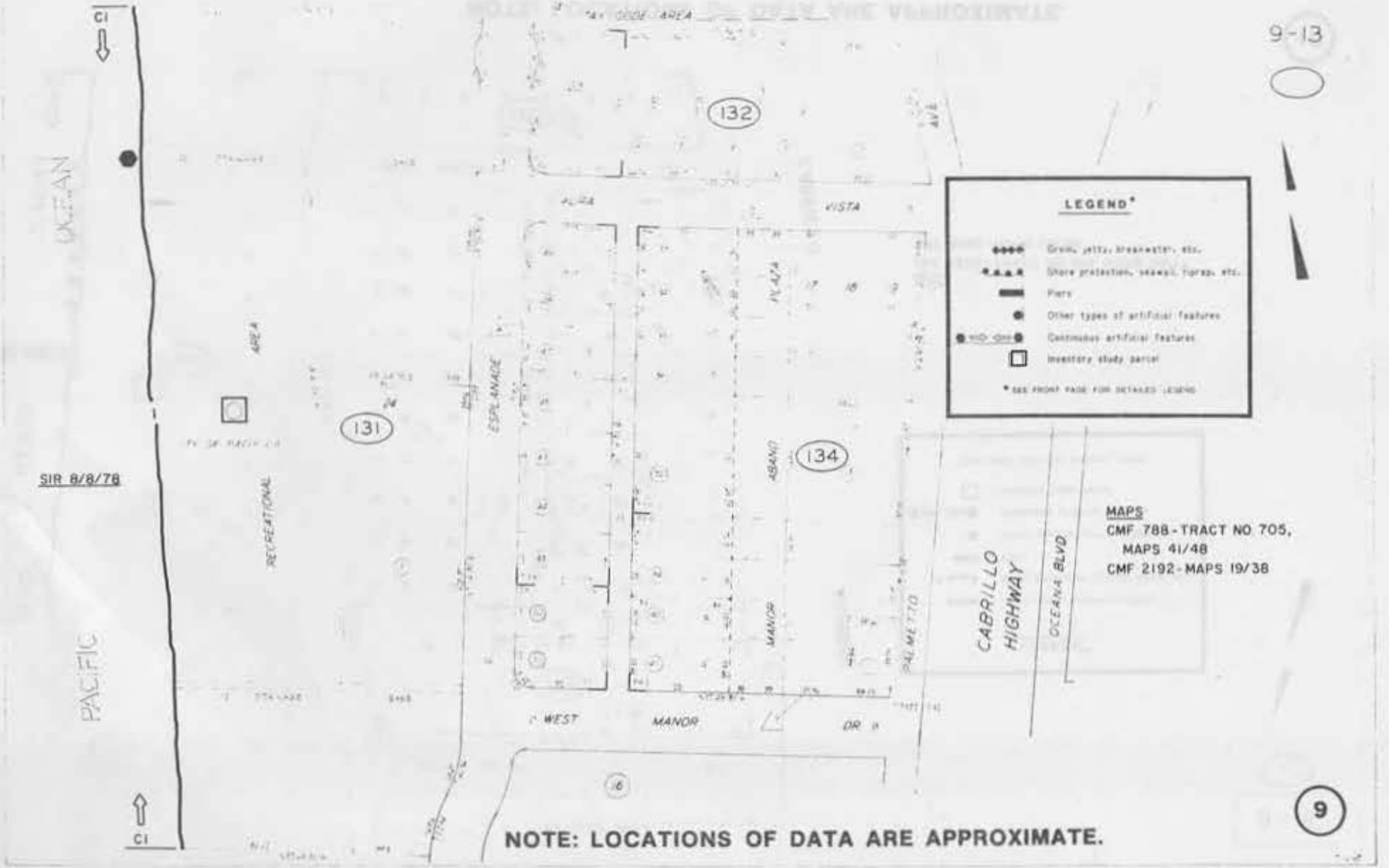
9-13
LEGEND*
Groin, jetty, breakwater, etc.
Shore protection, seawall, revet, etc.
Piers
Other types of artificial features
Continuous artificial features
Inventory study parcel
* SEE FRONT PAGE FOR DETAILED LEGEND
MAPS
CMF 788 - TRACT NO 705, MAPS 41/48
CMF 2192 - MAPS 19/38
SIR 8/8/78
NOTE: LOCATIONS OF DATA ARE APPROXIMATE.
9
PACIFIC
OCEAN
CABRILLO HIGHWAY
OCEANA BLVD
ESPLANADE
PALMETTO
MANOR
ABANO
VISTA
AVE
WEST
DR
RECREATIONAL
AREA
131
132
134
16
C1

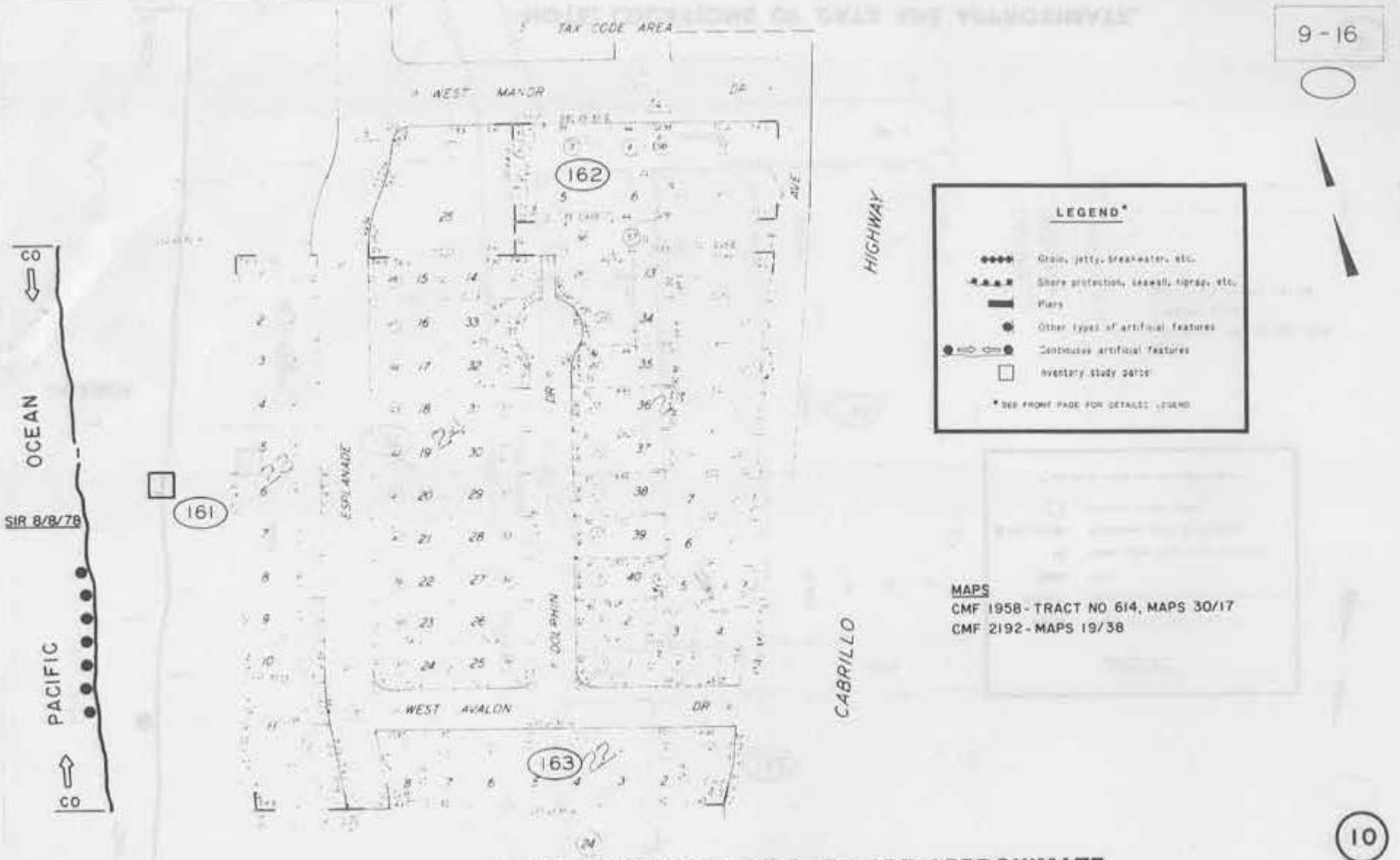

MAPS
CMF 1958 - TRACT NO 614, MAPS 30/17
CMF 2192 - MAPS 19/38

NOTE: LOCATIONS OF DATA ARE APPROXIMATE.

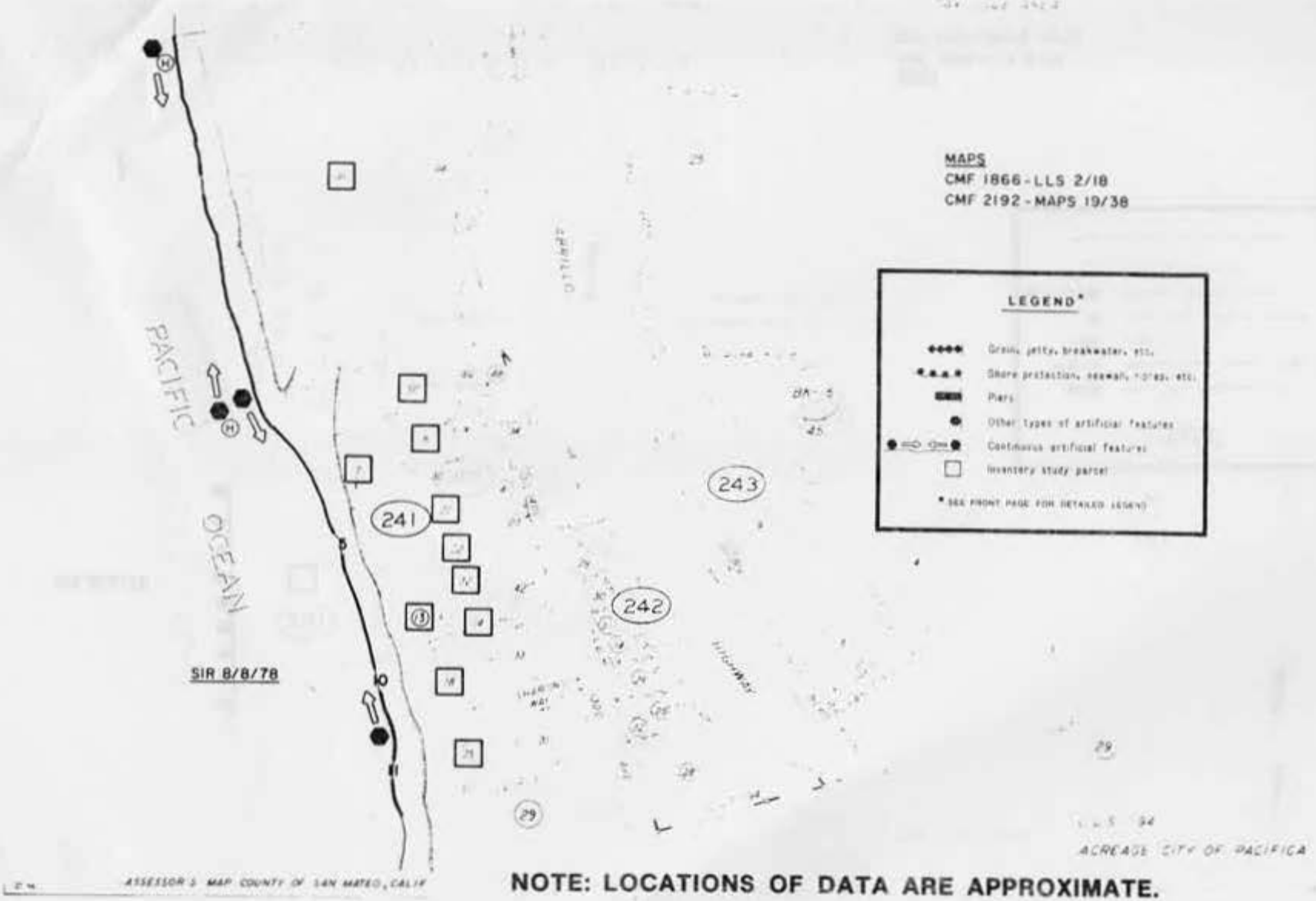

NOTE: LOCATIONS OF DATA ARE APPROXIMATE.

SIR 8/8/78

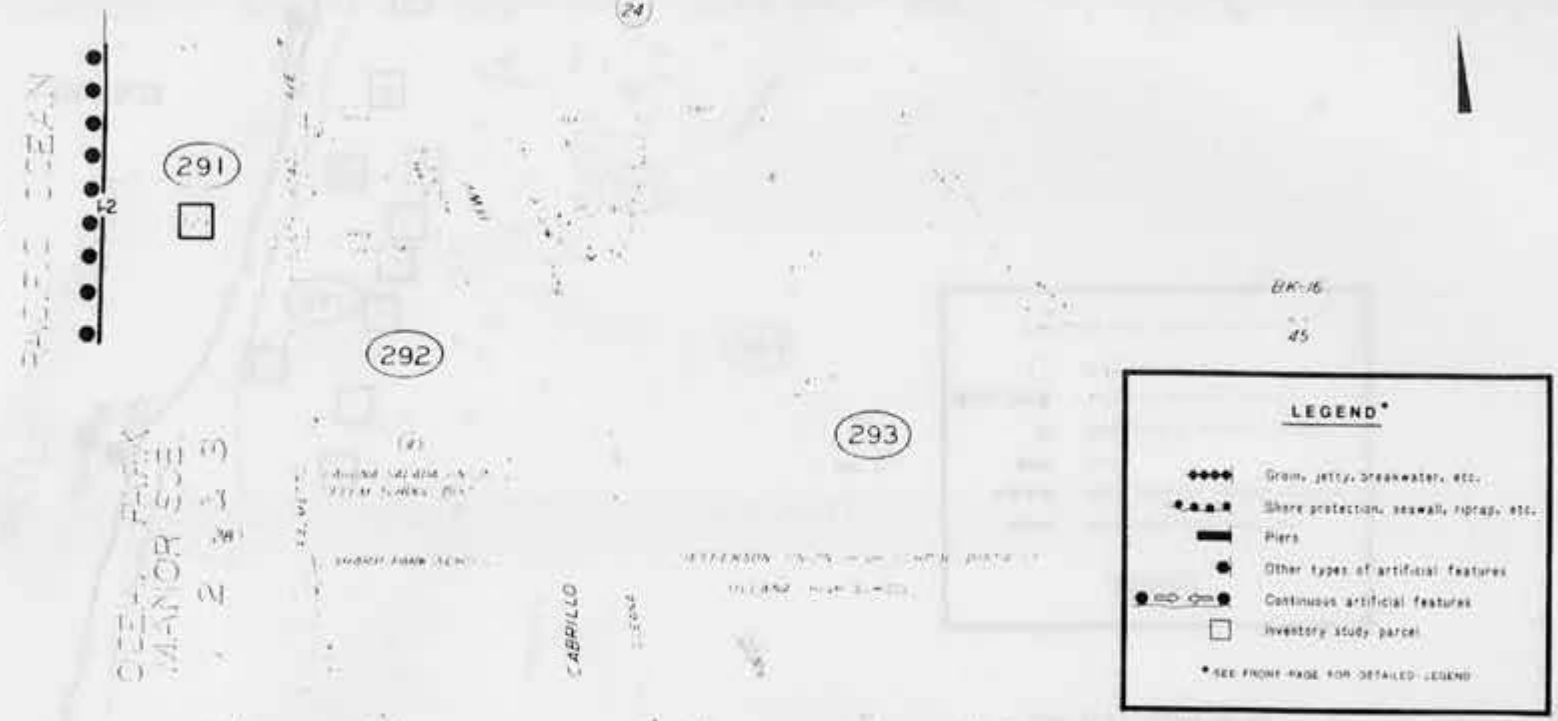

SALADA BEACH

MAPS
CMF 1886-LLS 2/36
CMF 2192-MAPS 19/38

NOTE: LOCATIONS OF DATA ARE APPROXIMATE.

TAX CODE AREA

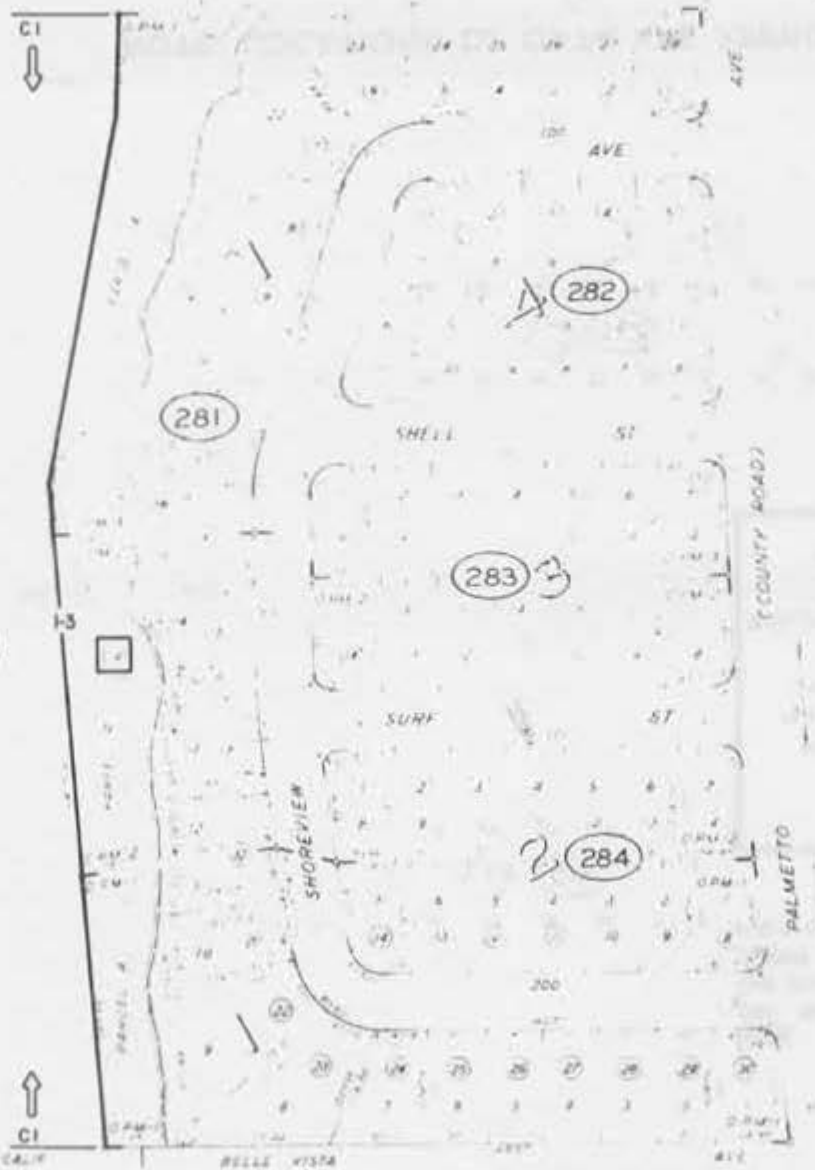

PACIFIC OCEAN

SIR 8/8/78

ASSESSOR'S MAP COUNTY OF SAN MATEO, CALIF.

MAPS
CMF 785-TRACT NO 661, MAPS 36/30
CMF 786-TRACT NO 671, MAPS 37/11
CMF 787-TRACT NO 684, MAPS 38/15
CMF 2229-LLS 3/42

LEGEND*

- Groin, jetty, breakwater, etc.
- Shore protection, seawall, riprap, etc.
- Piers
- Other types of artificial features
- Continuous artificial features
- Inventory study parcel

* SEE FRONT PAGE FOR DETAILED LEGEND

NOTE: LOCATIONS OF DATA ARE APPROXIMATE.

OCEAN PARK MANOR NO 1 RSM 36/30
OCEAN PARK MANOR NO 2 RSM 37/11
OCEAN PARK MANOR NO 3 RSM 38/15

13

MAPS
CMF 784-SALADA BEACH, MAPS 5/20
CMF 2232-LLS 8/11
CB 207
P & R OWN. MAP NO. 6532, SHARP PARK

LEGEND*

- Groin, jetty, breakwater, etc.
- Shore protection, seawall, revet, etc.
- Piers
- Other types of artificial features
- Continuous artificial features
- Inventory study parcel

* SEE FRONT PAGE FOR DETAILED LEGEND

NOTE: LOCATIONS OF DATA ARE APPROXIMATE.

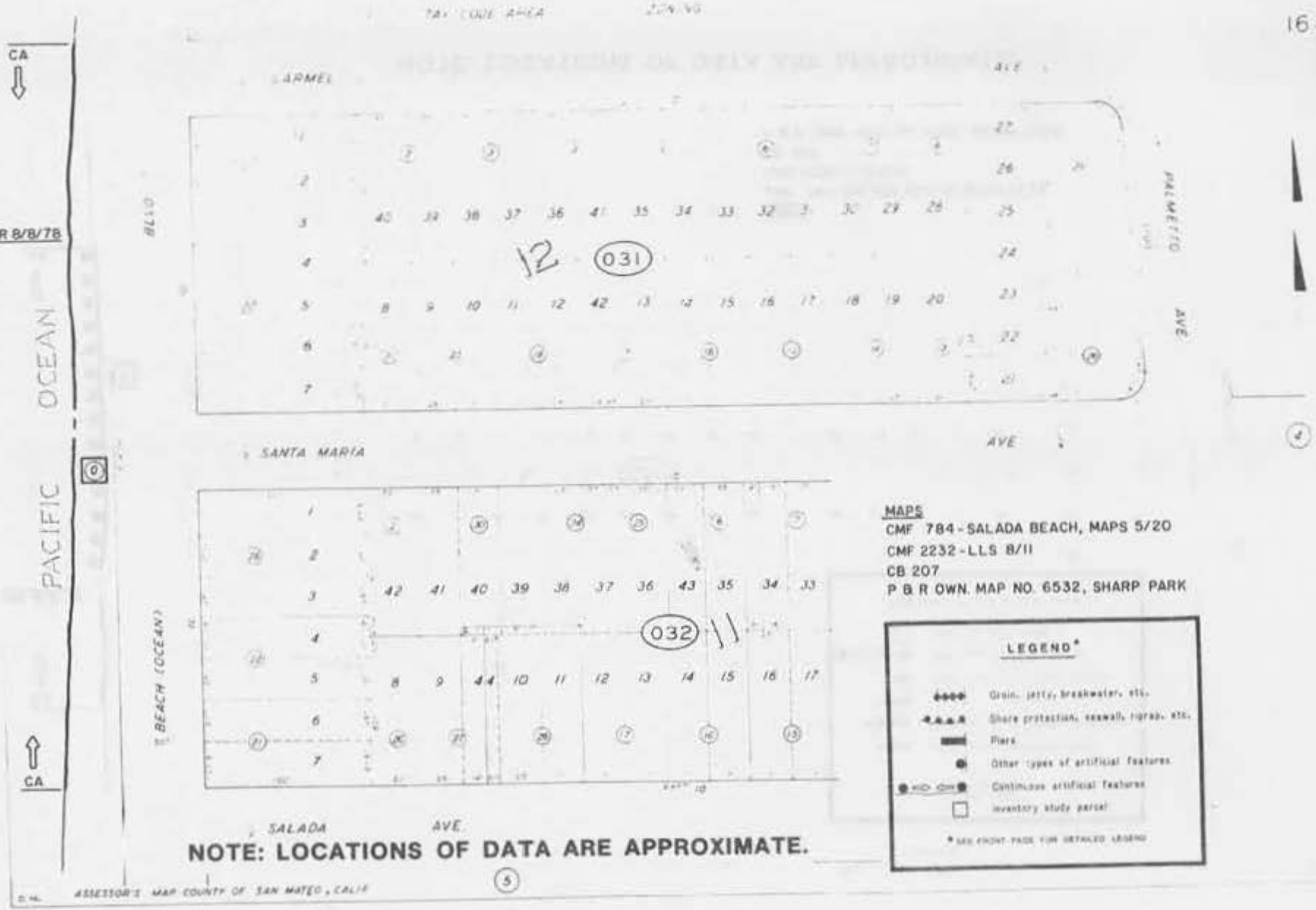
CA
SIR 8/8/78
OCEAN
PACIFIC
CA
CARMEL
AVE
SANTA MARIA
AVE
BEACH (OCEAN)
SALADA
AVE
12
031
032
11
MAPS
CMF 784 - SALADA BEACH, MAPS 5/20
CMF 2232 - LLS 8/11
CB 207
P B R OWN. MAP NO. 6532, SHARP PARK
LEGEND*
Groin, jetty, breakwater, etc.
Shore protection, seawall, riprap, etc.
Piers
Other types of artificial features
Continuous artificial features
Inventory study parcel
* SEE RIGHT PAGE FOR DETAILED LEGEND
NOTE: LOCATIONS OF DATA ARE APPROXIMATE.
ASSESSOR'S MAP COUNTY OF SAN MATEO, CALIF.
15



MAPS
CMF 784-SALADA BEACH, MAPS 5/20
CMF 2232-LLS 8/11
CB 207
P & R OWN. MAP NO 6532, SHARP PARK

NOTE: LOCATIONS OF DATA ARE APPROXIMATE.

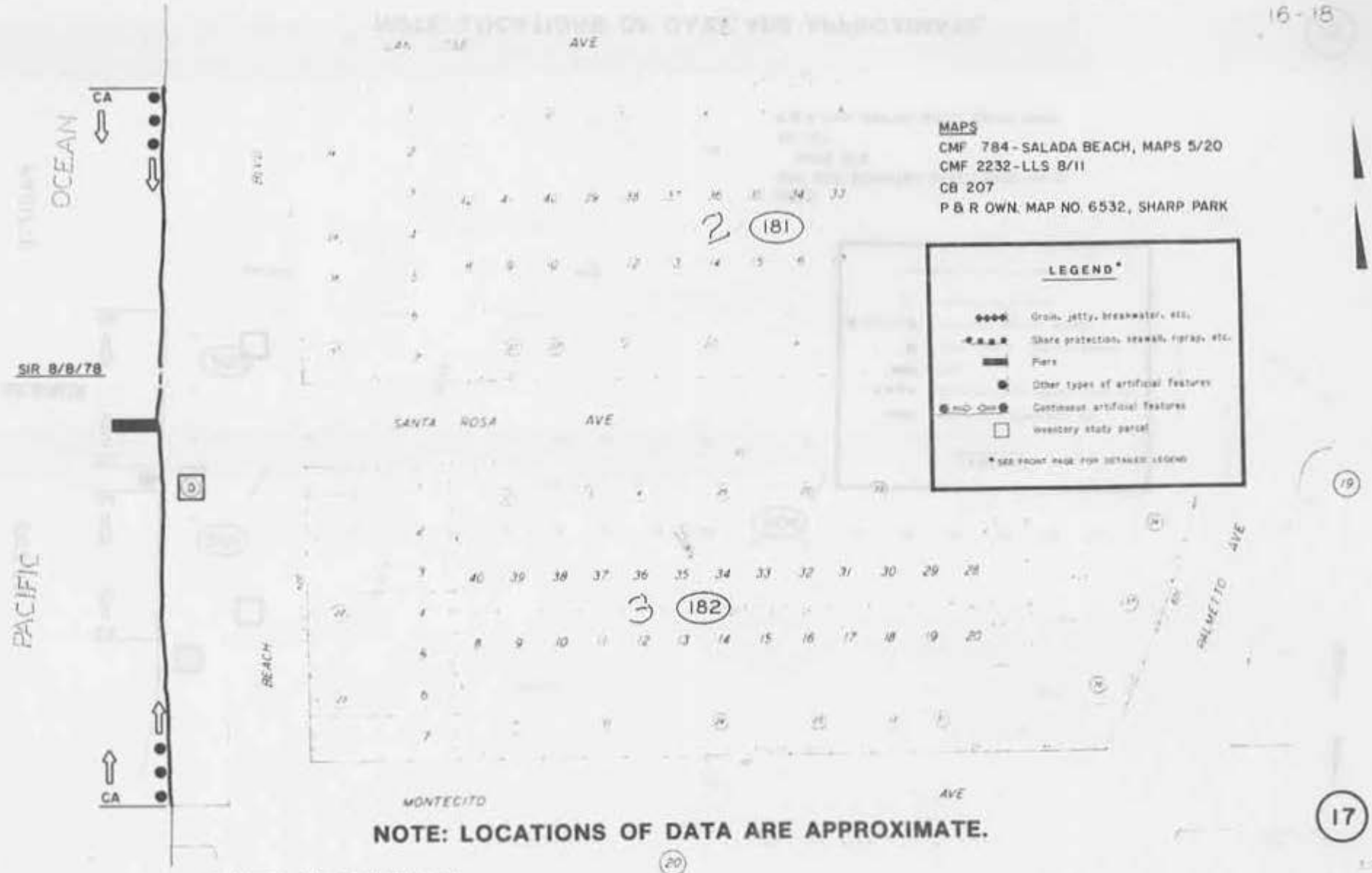

NOTE: LOCATIONS OF DATA ARE APPROXIMATE.



MAPS
CMF 783-BRIGHTON BEACH SUBD NO. 2,
MAPS 6/4
CB 207
P.B. R OWN. MAP NO. 6532, SHARP PARK

NOTE: LOCATIONS OF DATA ARE APPROXIMATE.

BRIGHTON BEACH NO 2 RSM 6 4

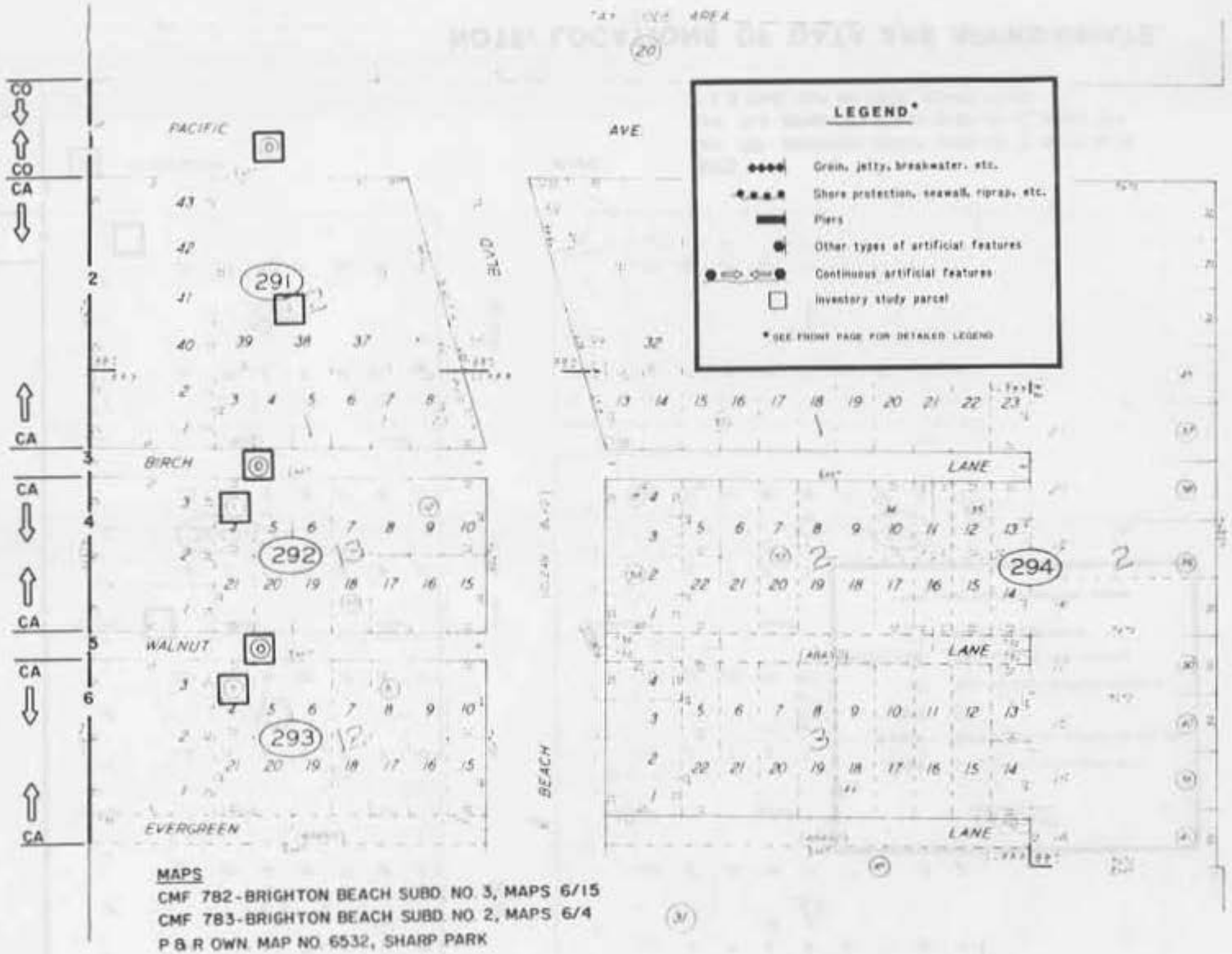

16-29

SIR 8/8/78

MAPS

CMF 782-BRIGHTON BEACH SUBD. NO. 3, MAPS 6/15

CMF 783-BRIGHTON BEACH SUBD. NO. 2, MAPS 6/4

P.S.R. OWN. MAP NO. 6532, SHARP PARK

NOTE: LOCATIONS OF DATA ARE APPROXIMATE.

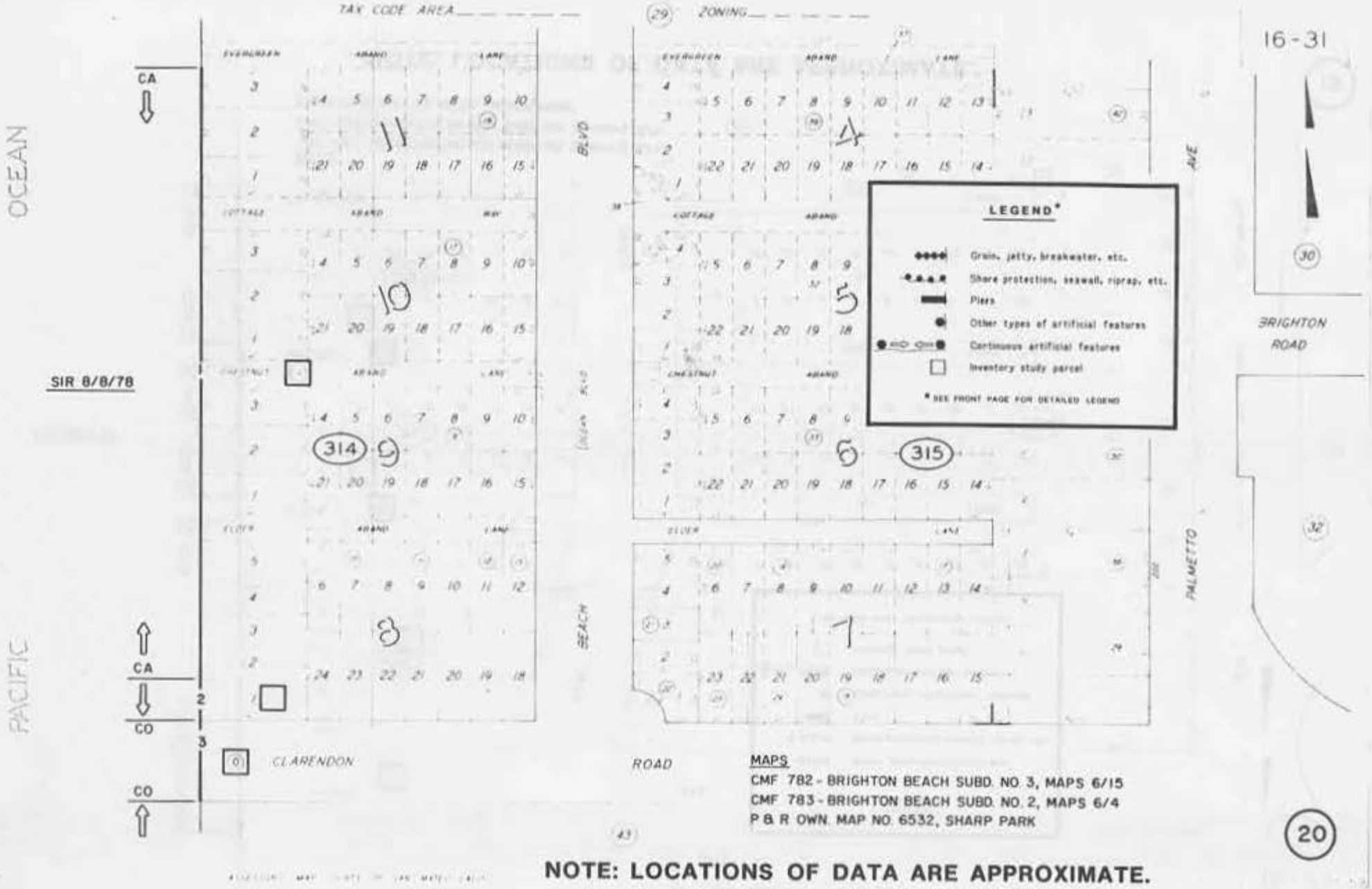

MAPS

CMF 782 - BRIGHTON BEACH SUBD. NO. 3, MAPS 6/15

CMF 783 - BRIGHTON BEACH SUBD. NO. 2, MAPS 6/4

P & R OWN. MAP NO. 6532, SHARP PARK

NOTE: LOCATIONS OF DATA ARE APPROXIMATE.

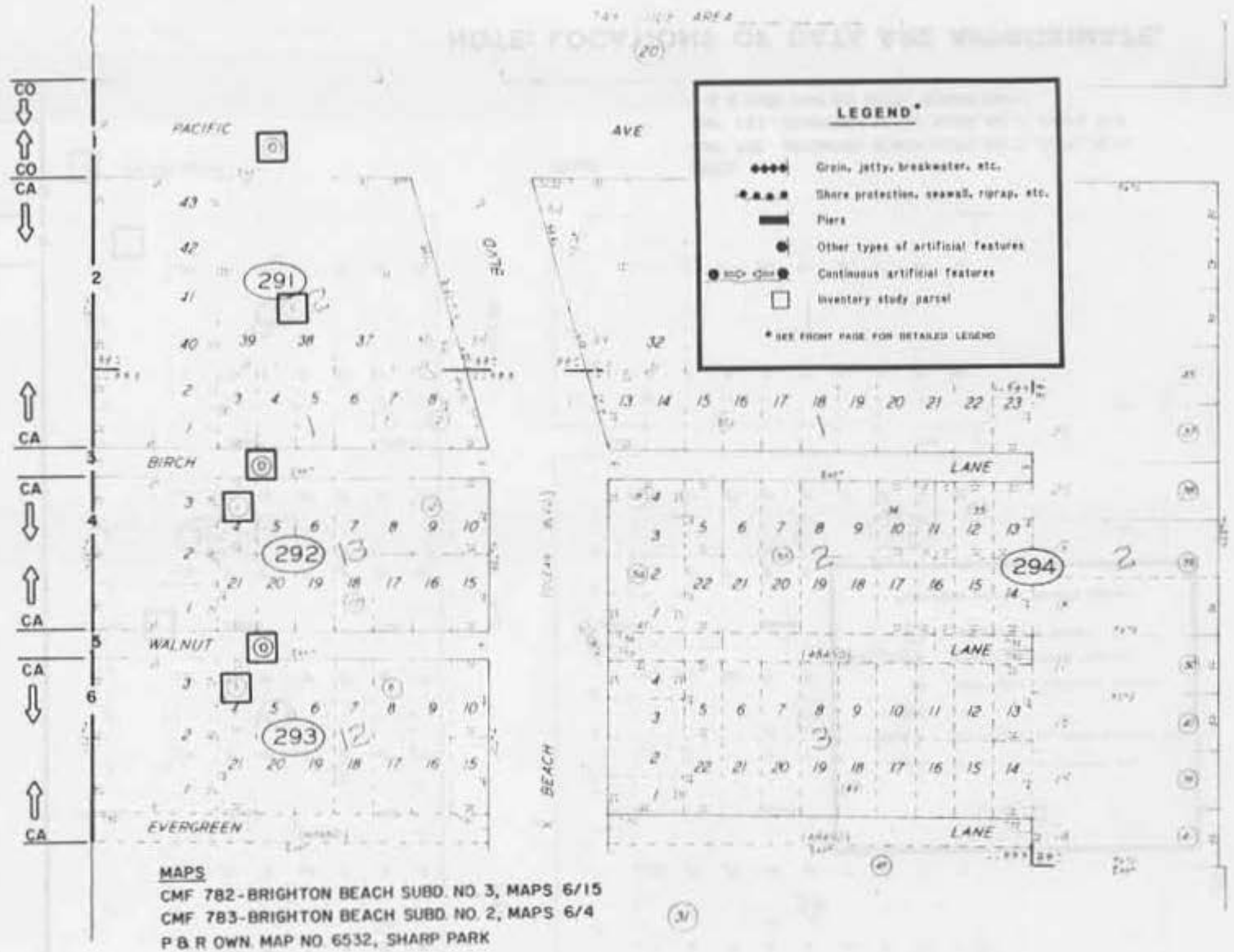

SIR 8/8/78

MAPS

CMF 782-BRIGHTON BEACH SUBD. NO. 3, MAPS 6/15

CMF 783-BRIGHTON BEACH SUBD. NO. 2, MAPS 6/4

P & R OWN. MAP NO. 6532, SHARP PARK

NOTE: LOCATIONS OF DATA ARE APPROXIMATE.

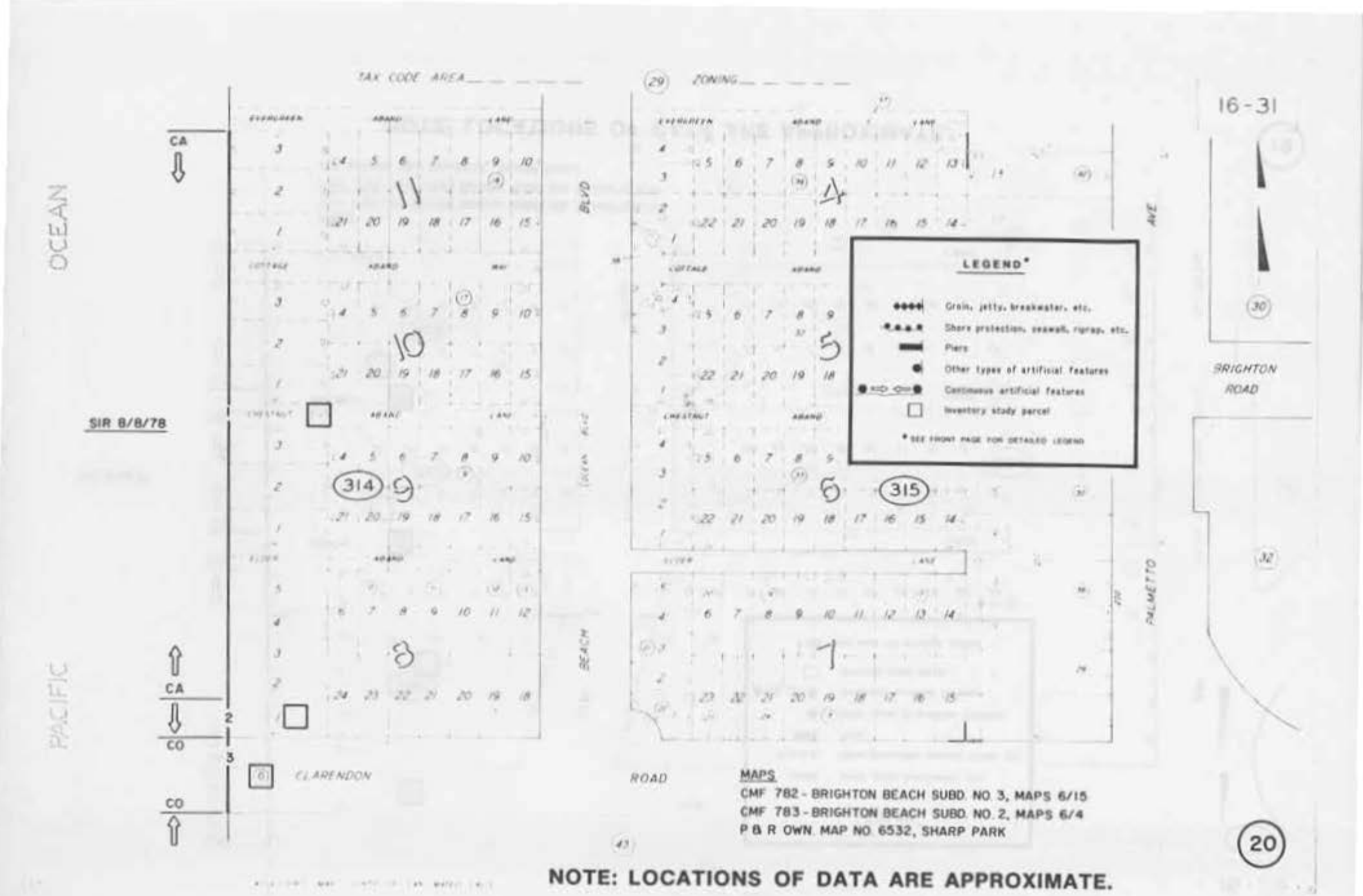
TAX CODE AREA
ZONING
16-31
OCEAN
PACIFIC
SIR 8/8/78
CA
CO
2
3
314
315
LEGEND*
Groin, jetty, breakwater, etc.
Shore protection, seawall, riprap, etc.
Piers
Other types of artificial features
Continuous artificial features
Inventory study parcel
* SEE FRONT PAGE FOR DETAILED LEGEND
BRIGHTON ROAD
CLARENDON
ROAD
BLVD
AVE
PALMETTO
BEACH
MAPS
CMF 782 - BRIGHTON BEACH SUBD. NO. 3, MAPS 6/15
CMF 783 - BRIGHTON BEACH SUBD. NO. 2, MAPS 6/4
P & R OWN. MAP NO. 6532, SHARP PARK
20
NOTE: LOCATIONS OF DATA ARE APPROXIMATE.

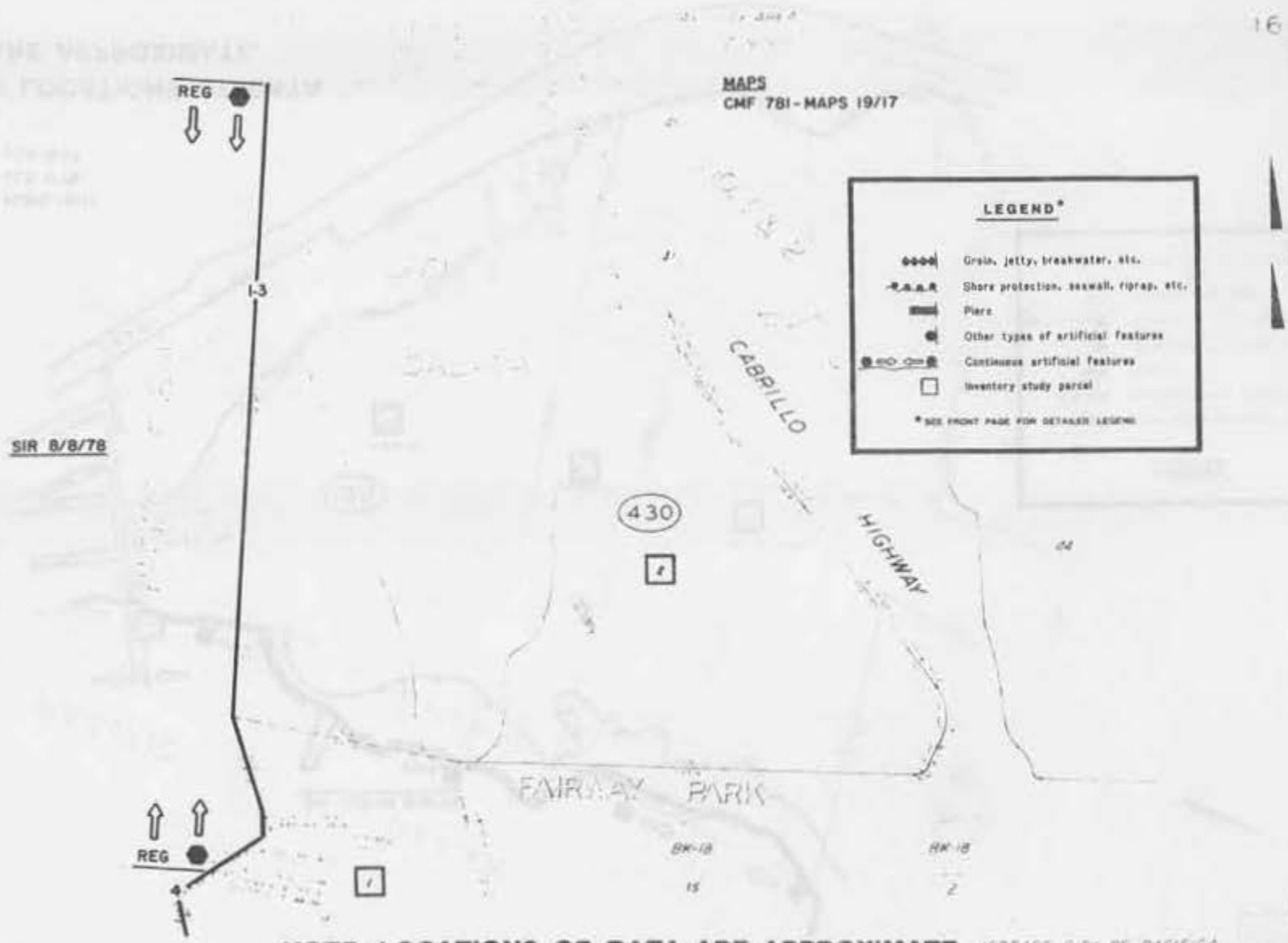

NOTE: LOCATIONS OF DATA ARE APPROXIMATE. ACREAGE CITY OF PACIFICA

21

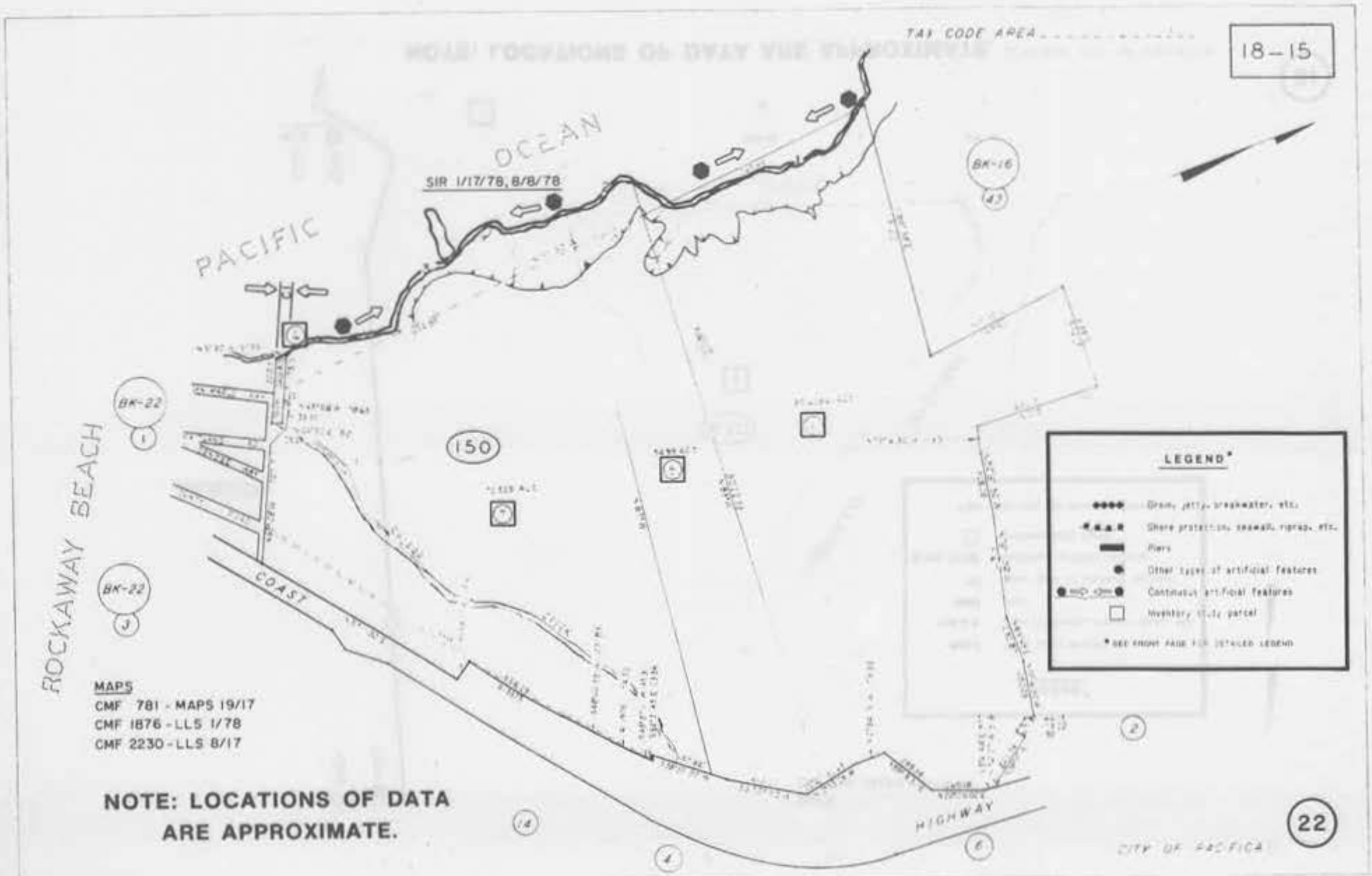
TAX CODE AREA
18-15
OCEAN
PACIFIC
SIR 1/17/78, 8/8/78
BK-16
43
BK-22
1
BK-22
3
ROCKAWAY BEACH
150
COAST
HIGHWAY
14
4
6
2
LEGEND*
Groin, jetty, breakwater, etc.
Shore protection, seawall, riprap, etc.
Piers
Other types of artificial features
Continuous artificial features
Inventory study parcel
* SEE FRONT PAGE FOR DETAILED LEGEND
MAPS
CMF 781 - MAPS 19/17
CMF 1876 - LLS 1/78
CMF 2230 - LLS 8/17
NOTE: LOCATIONS OF DATA ARE APPROXIMATE.
22
CITY OF PACIFICA

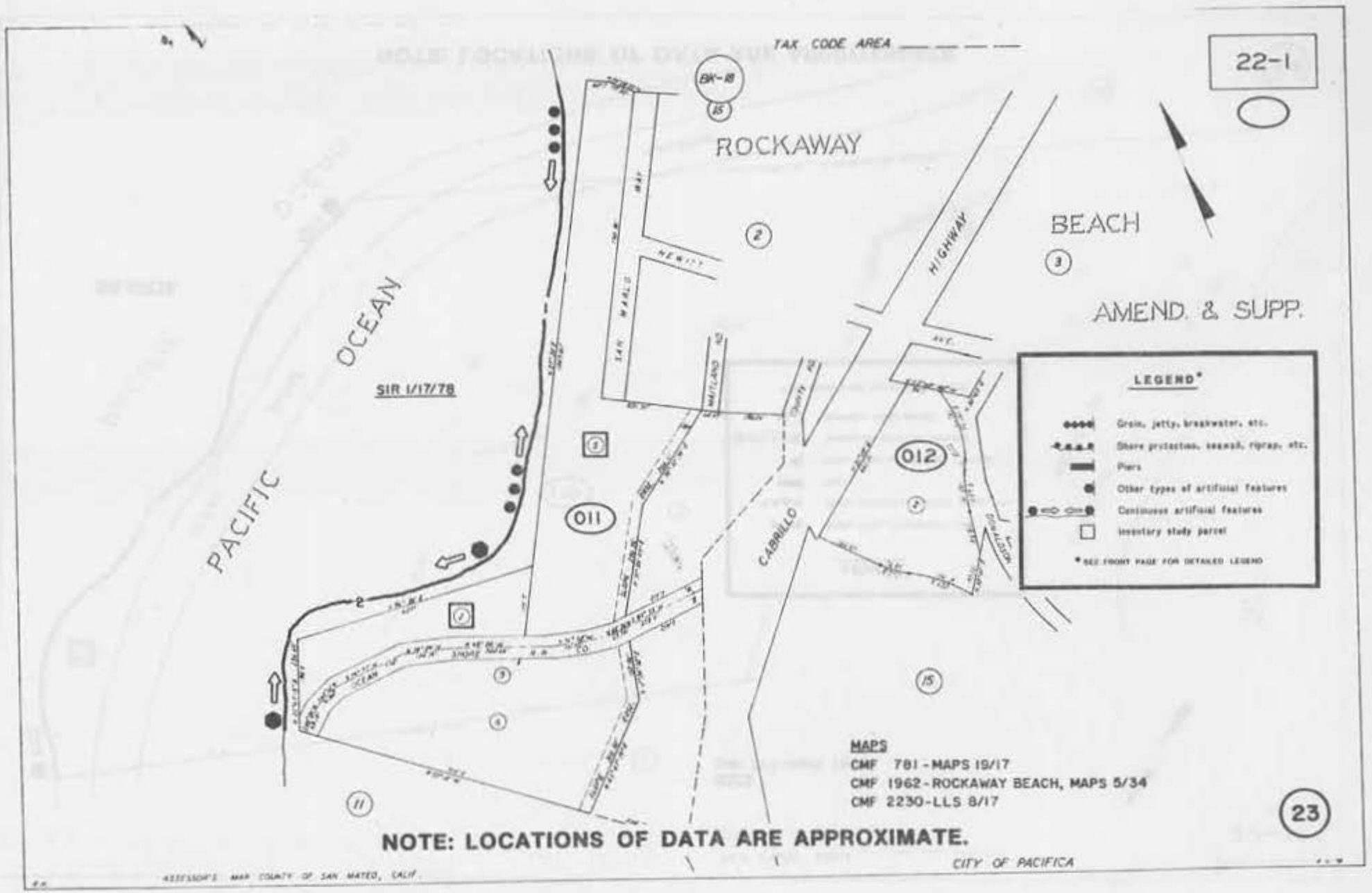
TAX CODE AREA
22-1
BK-18
15
ROCKAWAY
BEACH
HIGHWAY
AMEND. & SUPP.
OCEAN
PACIFIC
SIR 1/17/78
011
012
CABRILLO
LEGEND*
Groin, jetty, breakwater, etc.
Shore protection, seawall, riprap, etc.
Piers
Other types of artificial features
Continuous artificial features
Inventory study parcel
* SEE FRONT PAGE FOR DETAILED LEGEND
MAPS
CMF 781 - MAPS 19/17
CMF 1962 - ROCKAWAY BEACH, MAPS 5/34
CMF 2230-LLS 8/17
23
NOTE: LOCATIONS OF DATA ARE APPROXIMATE.
ASSESSOR'S MAP COUNTY OF SAN MATEO, CALIF.
CITY OF PACIFICA

TAX CODE AREA _____
ZONING _____

22-11

MAPS
CMF 777-MAPS 19/16

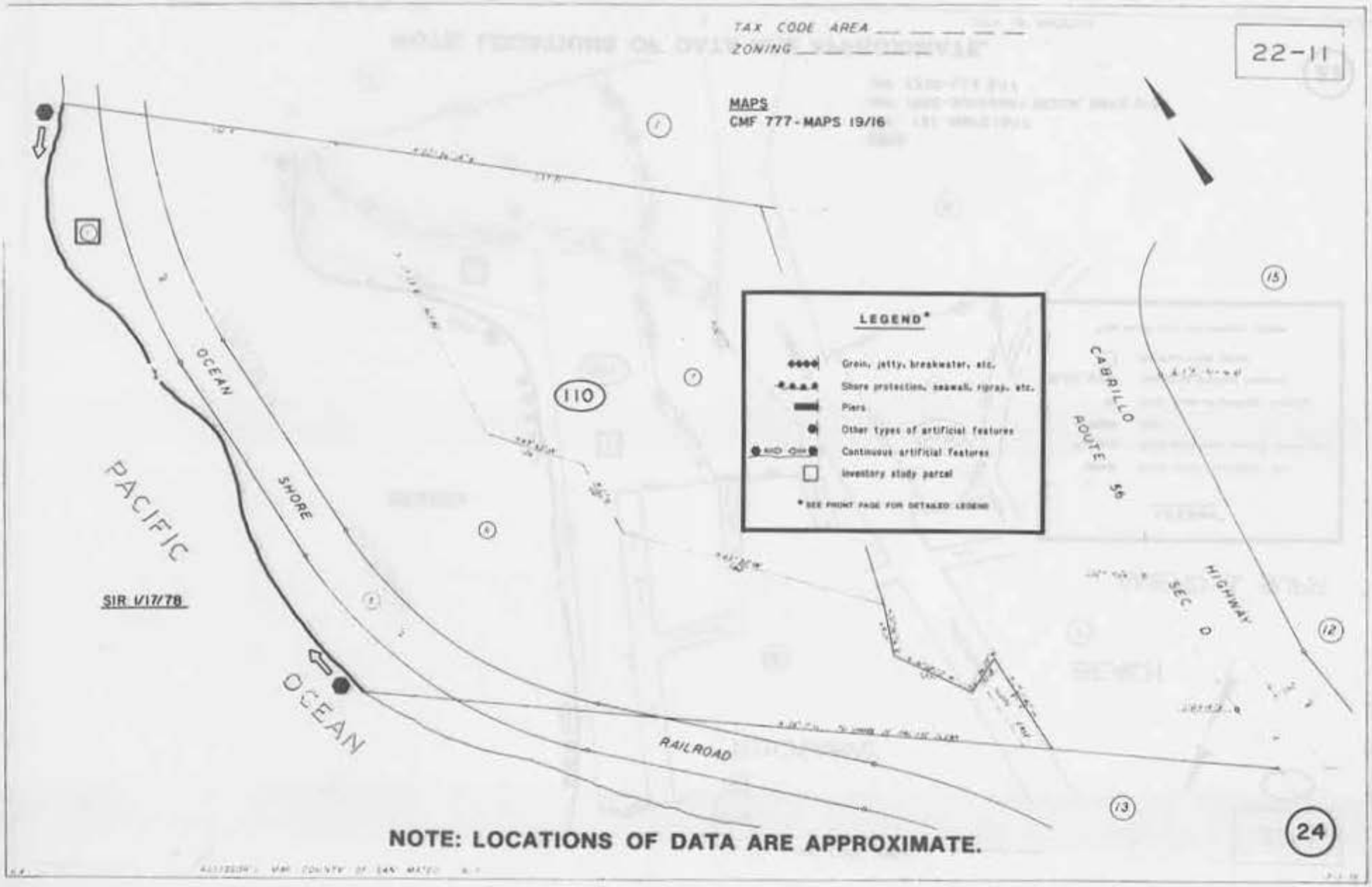

NOTE: LOCATIONS OF DATA ARE APPROXIMATE.

24

MAPS
CMF 777-MAPS 19/16

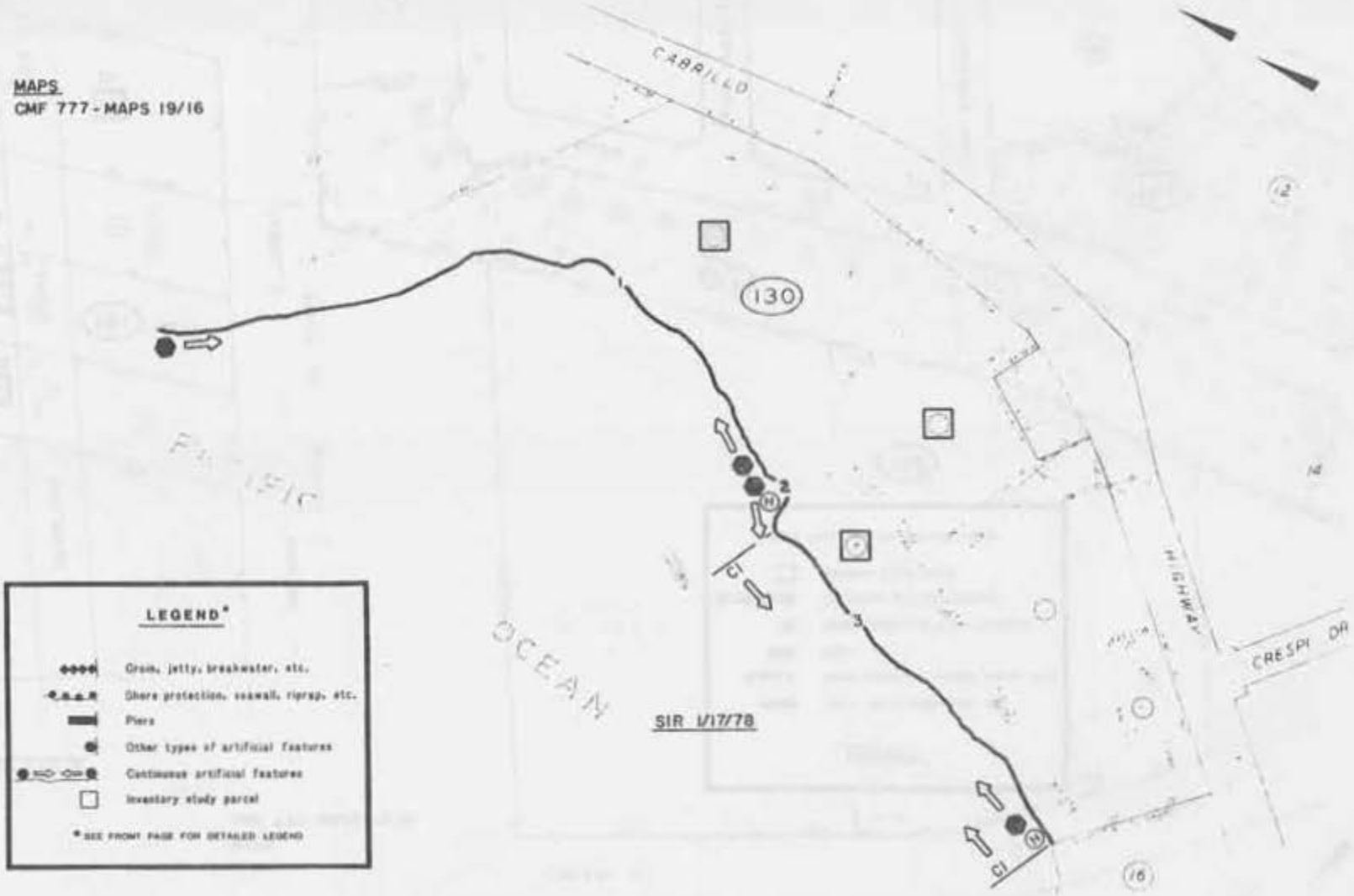

NOTE: LOCATIONS OF DATA ARE APPROXIMATE.

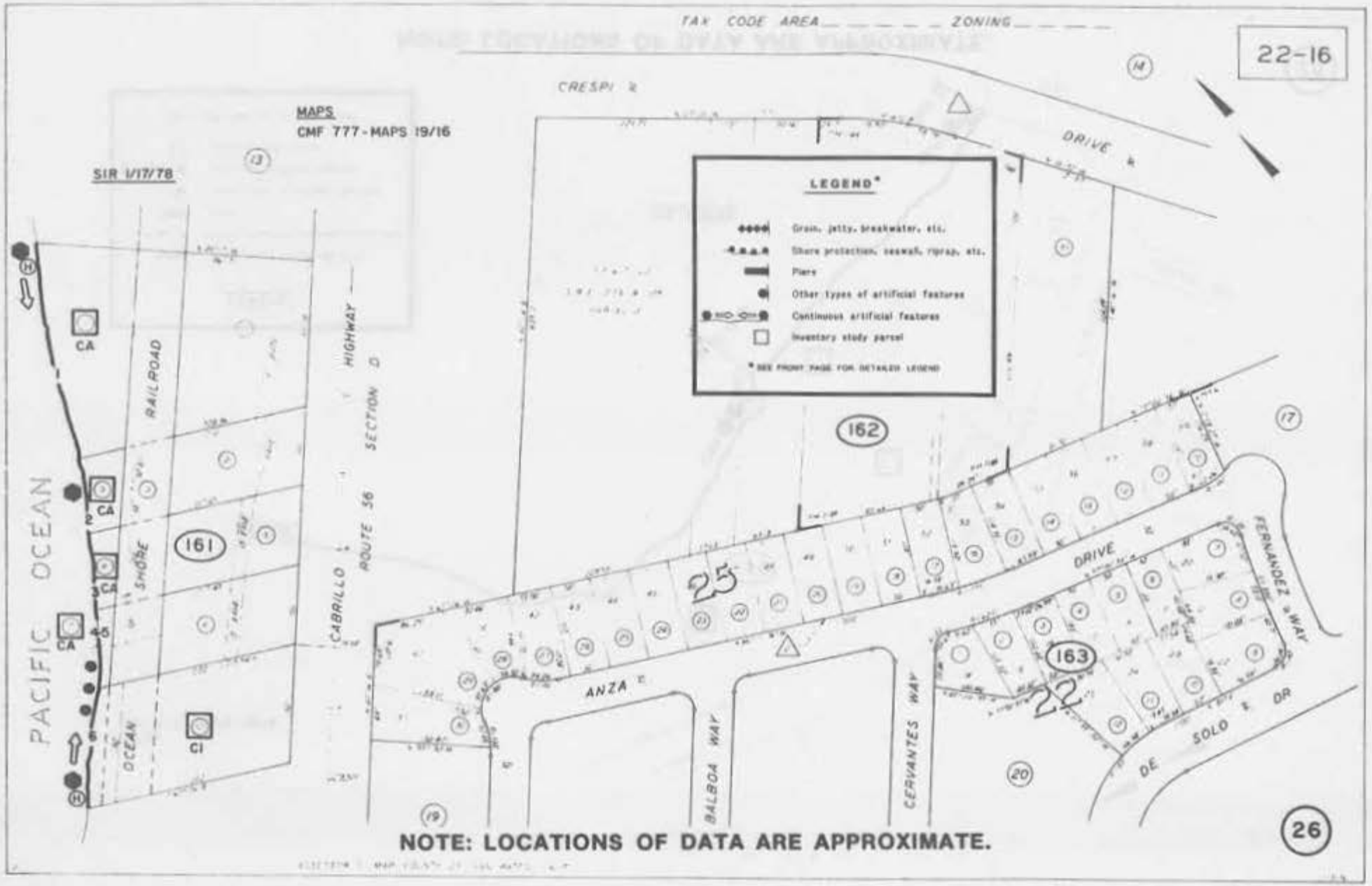
TAX CODE AREA _____ ZONING _____
22-16
MAPS
CMF 777 - MAPS 19/16
SIR 1/17/78
LEGEND*
Groin, jetty, breakwater, etc.
Shore protection, seawall, riprap, etc.
Piers
Other types of artificial features
Continuous artificial features
Inventory study parcel
* SEE FRONT PAGE FOR DETAILED LEGEND
CRESPI
DRIVE
HIGHWAY
SECTION D
ROUTE 56
CABRILLO
RAILROAD
SHORE
OCEAN
PACIFIC OCEAN
CA
CI
161
162
163
25
22
ANZA
BALBOA WAY
CERVANTES WAY
FERNANDEZ WAY
DE SOLO DR
13
14
17
19
20
26
NOTE: LOCATIONS OF DATA ARE APPROXIMATE.

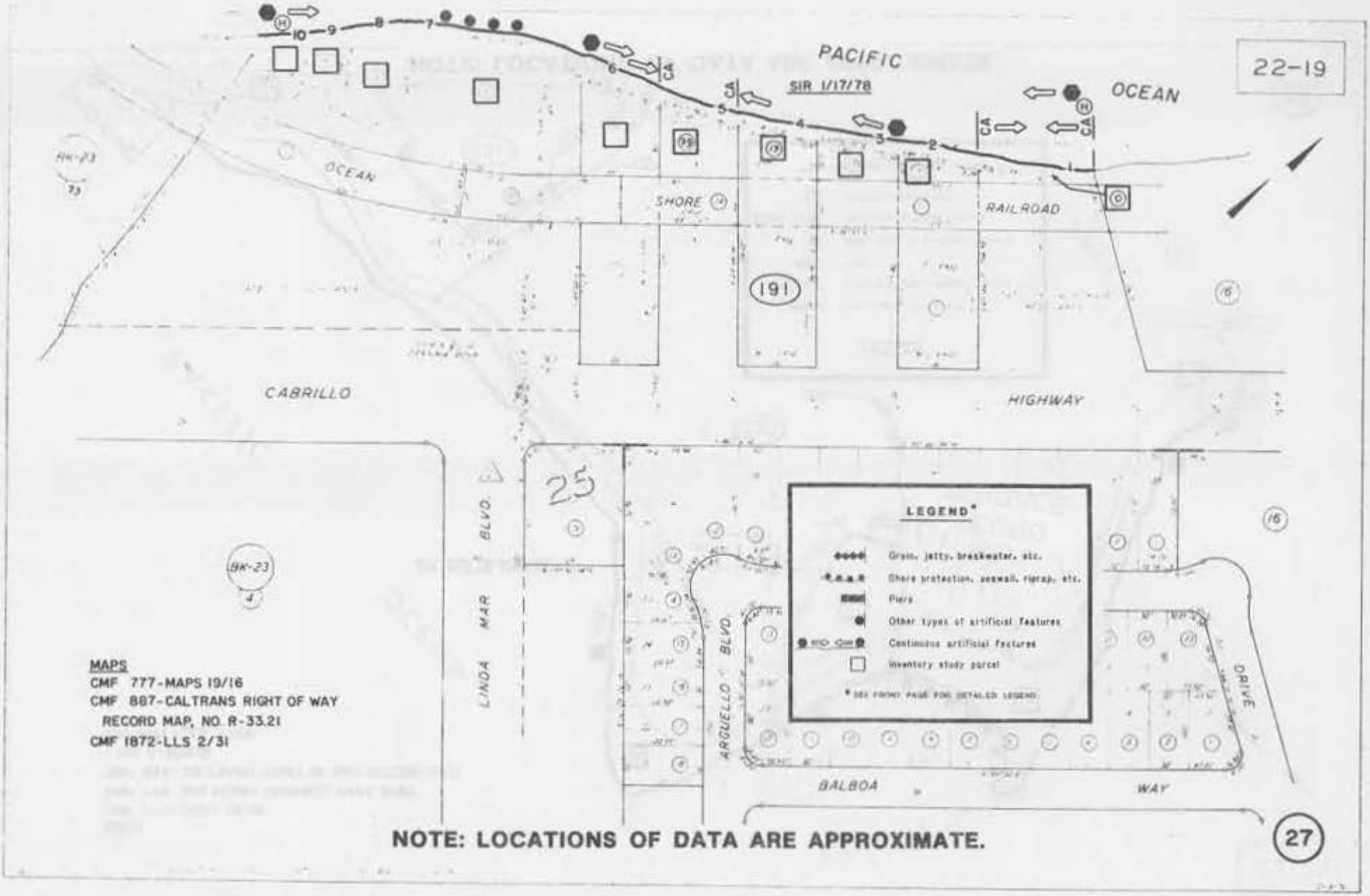
22-19
PACIFIC
OCEAN
SIR 1/17/78
OCEAN
SHORE
RAILROAD
191
CABRILLO
HIGHWAY
LINDA MAR BLVD.
ARGUELLO BLVD.
BALBOA
WAY
DRIVE
LEGEND*
Groin, jetty, breakwater, etc.
Shore protection, seawall, riprap, etc.
Piers
Other types of artificial features
Continuous artificial features
Inventory study parcel
MAPS
CMF 777-MAPS 19/16
CMF 887-CALTRANS RIGHT OF WAY
RECORD MAP, NO. R-33.21
CMF 1872-LLS 2/31
NOTE: LOCATIONS OF DATA ARE APPROXIMATE.
27

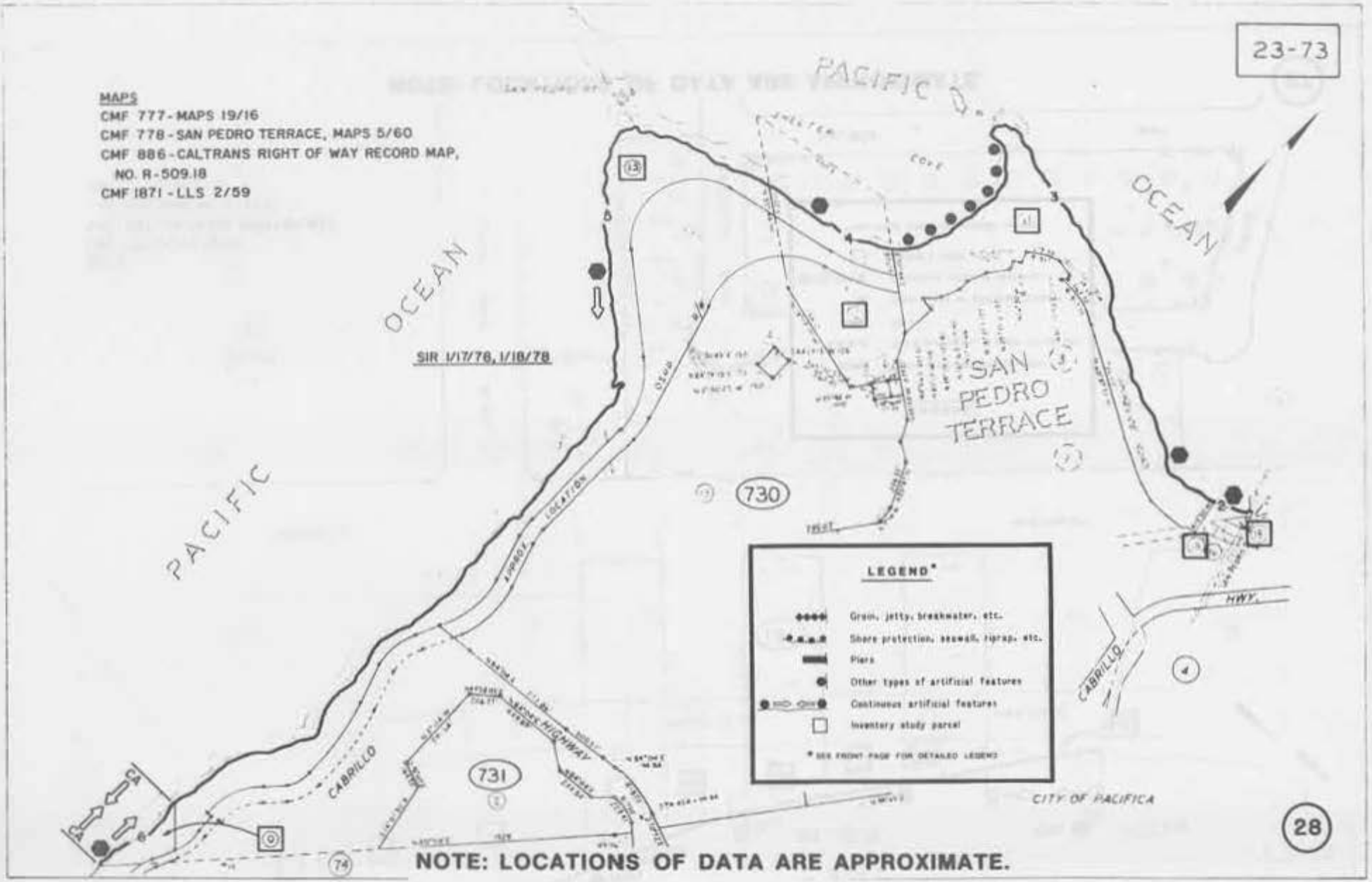

NOTE: LOCATIONS OF DATA ARE APPROXIMATE.

TAX CODE AREA - - - - - - - - - - - -

23-74

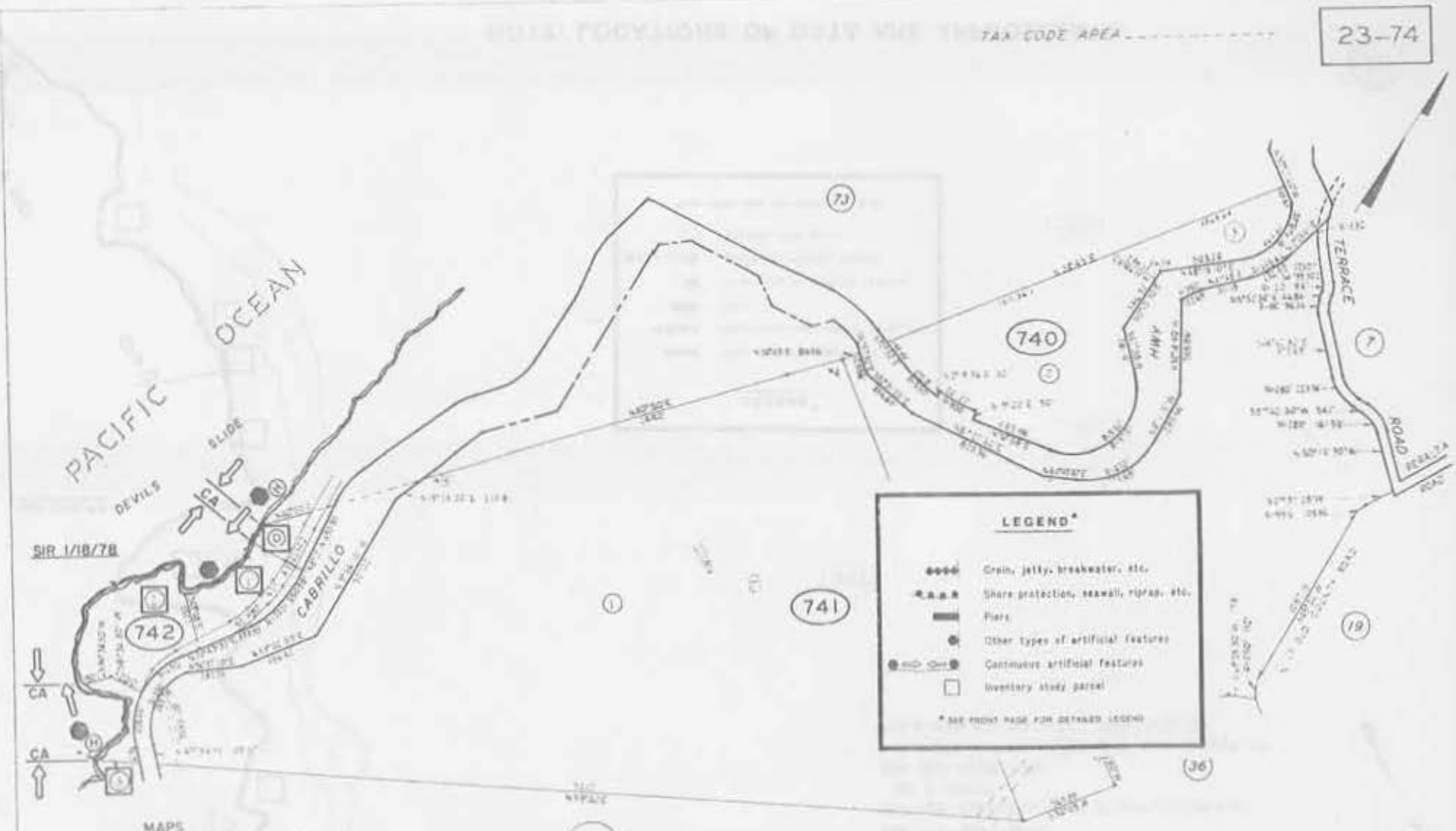

MAPS
CMF 777 - MAPS 15/16
CMF 886 - CALTRANS RIGHT OF WAY RECORD MAP, NO. R-3091B

29

NOTE: LOCATIONS OF DATA ARE APPROXIMATE.

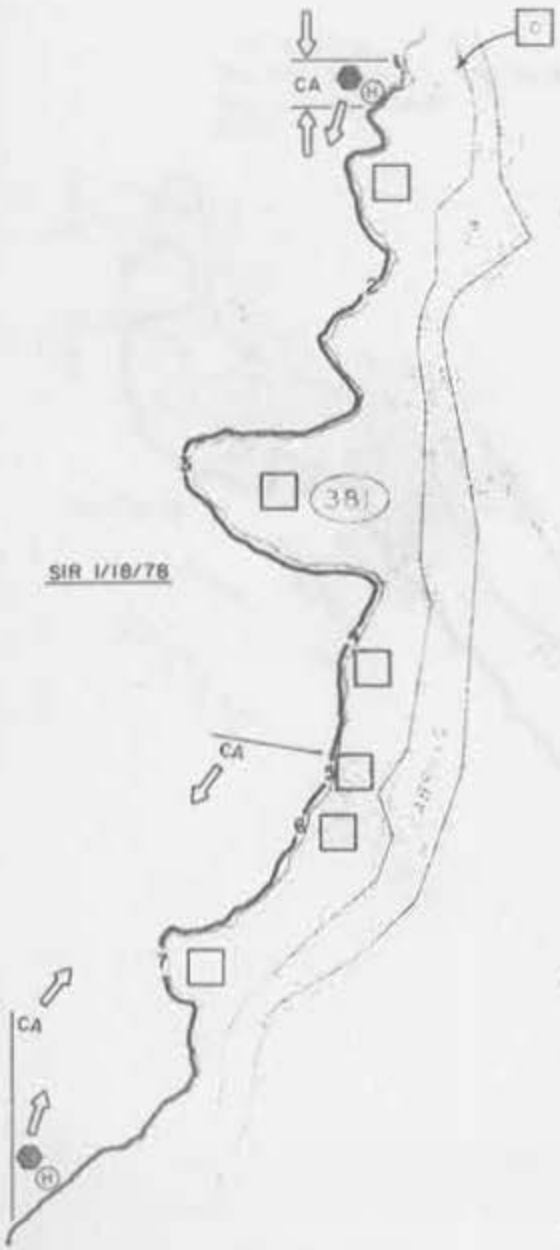

MAPS
CMF 777 - MAPS 19/16
CMF 886 - CALTRANS RIGHT OF WAY RECORD MAP, NO. R-509.18
CMF 962 - MAPS 1/25
P & R OWN. MAP NO. 6539, GRAY WHALE COVE SB
P & R OWN. MAP NO. 14202, MONTARA SB

380

LEGEND*

- Groin, jetty, breakwater, etc.
- Shore protection, seawall, riprap, etc.
- Piers
- Other types of artificial features
- Continuous artificial features
- Inventory study parcel

* SEE FRONT PAGE FOR DETAILED LEGEND

382

NOTE: LOCATIONS OF DATA ARE APPROXIMATE.

NOTE: LOCATIONS OF DATA ARE APPROXIMATE.

NOTE: LOCATIONS OF DATA ARE APPROXIMATE.

MAPS
CMF 771 - HALF MOON BAY COLONY, MAPS D/5
CMF 776 - RESUBD. OF FARALLONE CITY, MAPS 6/2
CMF 2194 - FARALLONE CITY, MAPS 3/99
CB 197
P & R ACQ. MAP NO. 6533, MONTARA SB

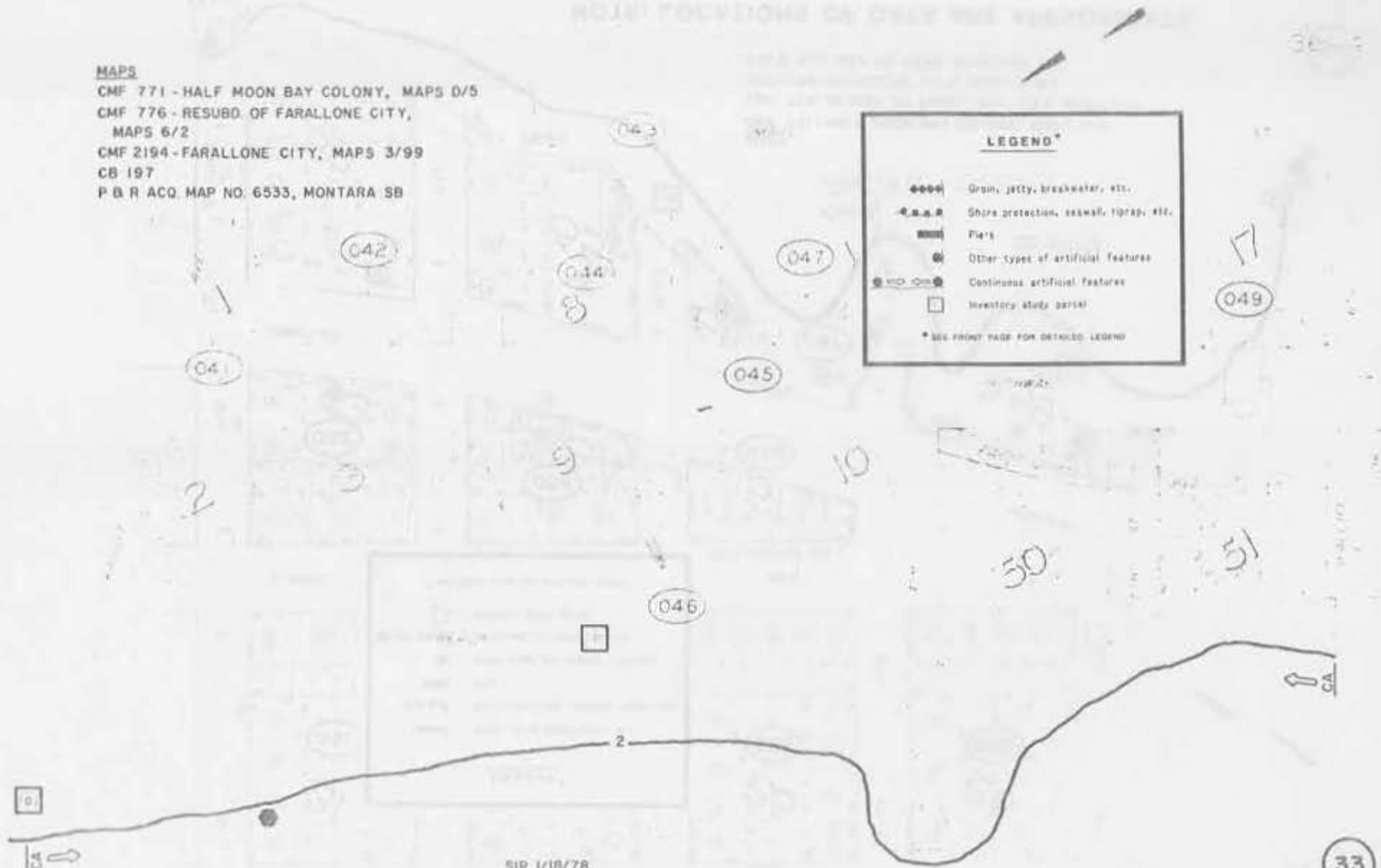

LEGEND*

- Groin, jetty, breakwater, etc.
- Shore protection, seawall, riprap, etc.
- Piers
- Other types of artificial features
- Continuous artificial features
- Inventory study parcel

* SEE FRONT PAGE FOR DETAILED LEGEND

SIR 1/18/78

NOTE: LOCATIONS OF DATA ARE APPROXIMATE.

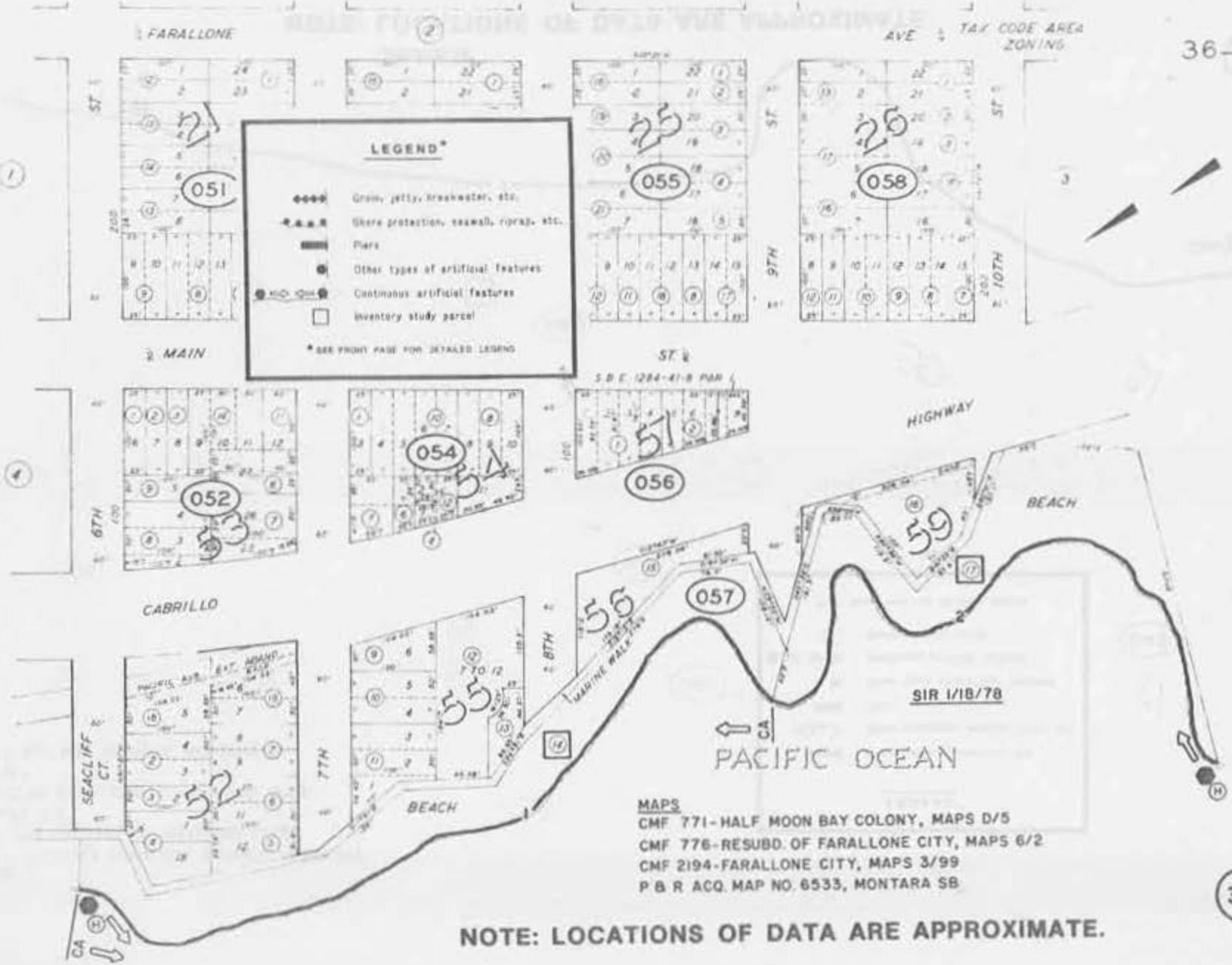

MAPS
CMF 771-HALF MOON BAY COLONY, MAPS D/5
CMF 776-RESUBD. OF FARALLONE CITY, MAPS 6/2
CMF 2194-FARALLONE CITY, MAPS 3/99
P & R ACQ. MAP NO. 6533, MONTARA SB

NOTE: LOCATIONS OF DATA ARE APPROXIMATE.

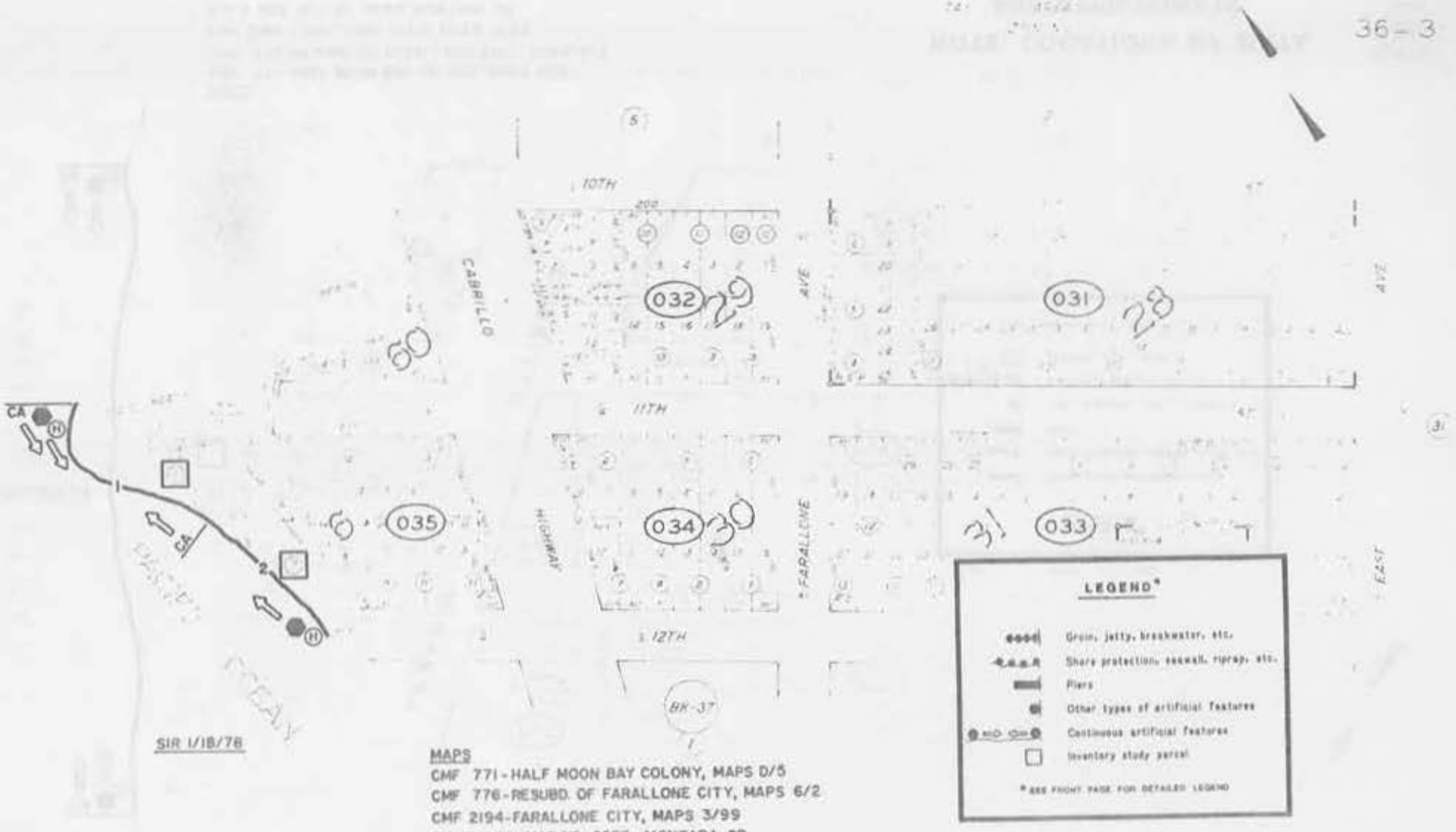

MAPS
CMF 771-HALF MOON BAY COLONY, MAPS D/5
CMF 776-RESUBD. OF FARALLONE CITY, MAPS 6/2
CMF 2194-FARALLONE CITY, MAPS 3/99
P.B.R ACQ. MAP NO. 6533, MONTARA SB

NOTE: LOCATIONS OF DATA ARE APPROXIMATE.

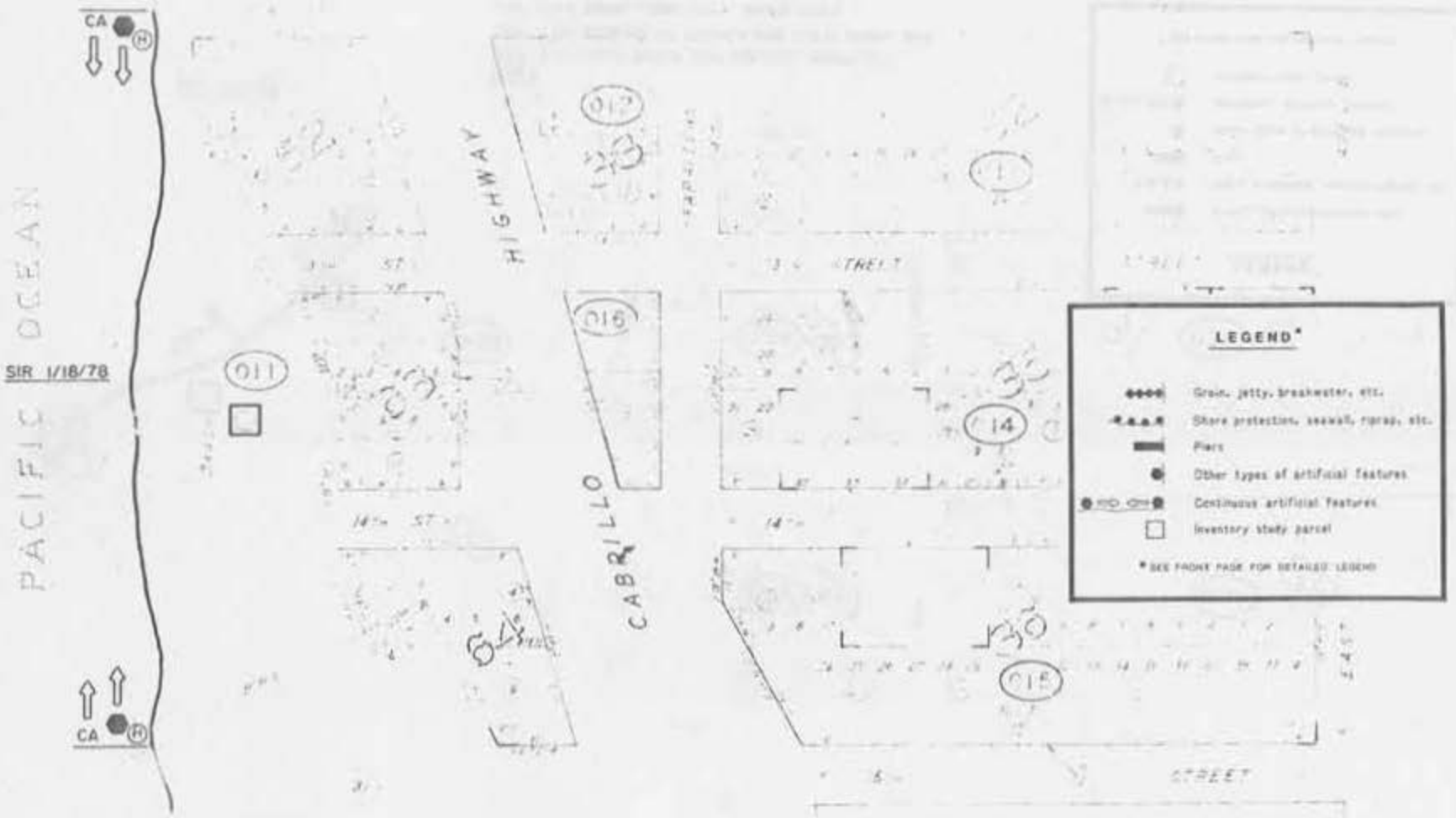

MAPS
CMF 771-HALF MOON BAY COLONY, MAPS D/5
CMF 776-RESUBD OF FARALLONE CITY, MAPS 6/2
CMF 2194-FARALLONE CITY, MAPS 3/99
P & R ACQ MAP NO 6533, MONTARA SB

NOTE: LOCATIONS OF DATA ARE APPROXIMATE.

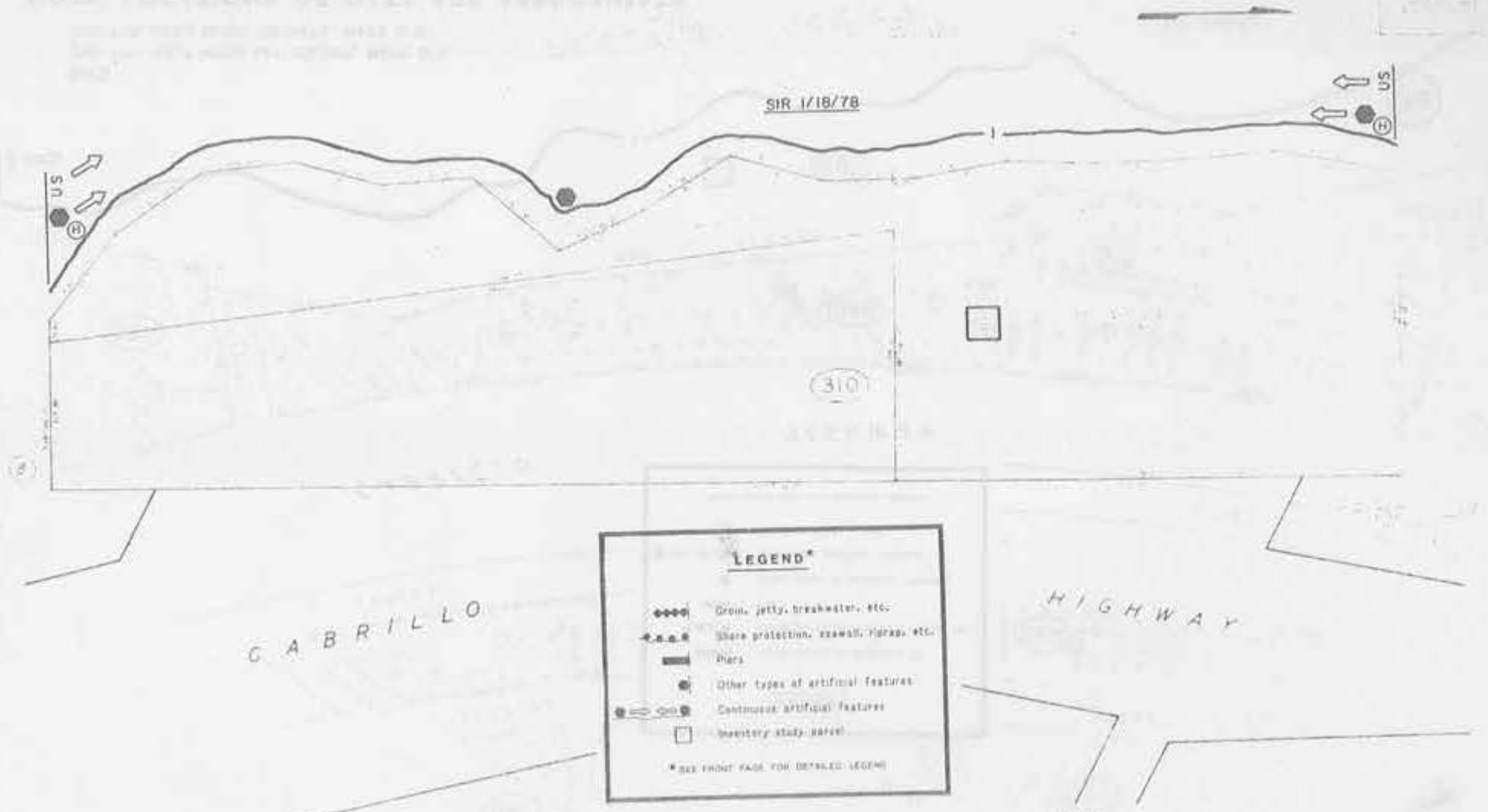

MAPS
CMF 771-HALF MOON BAY COLONY, MAPS D/5

NOTE: LOCATIONS OF DATA ARE APPROXIMATE.

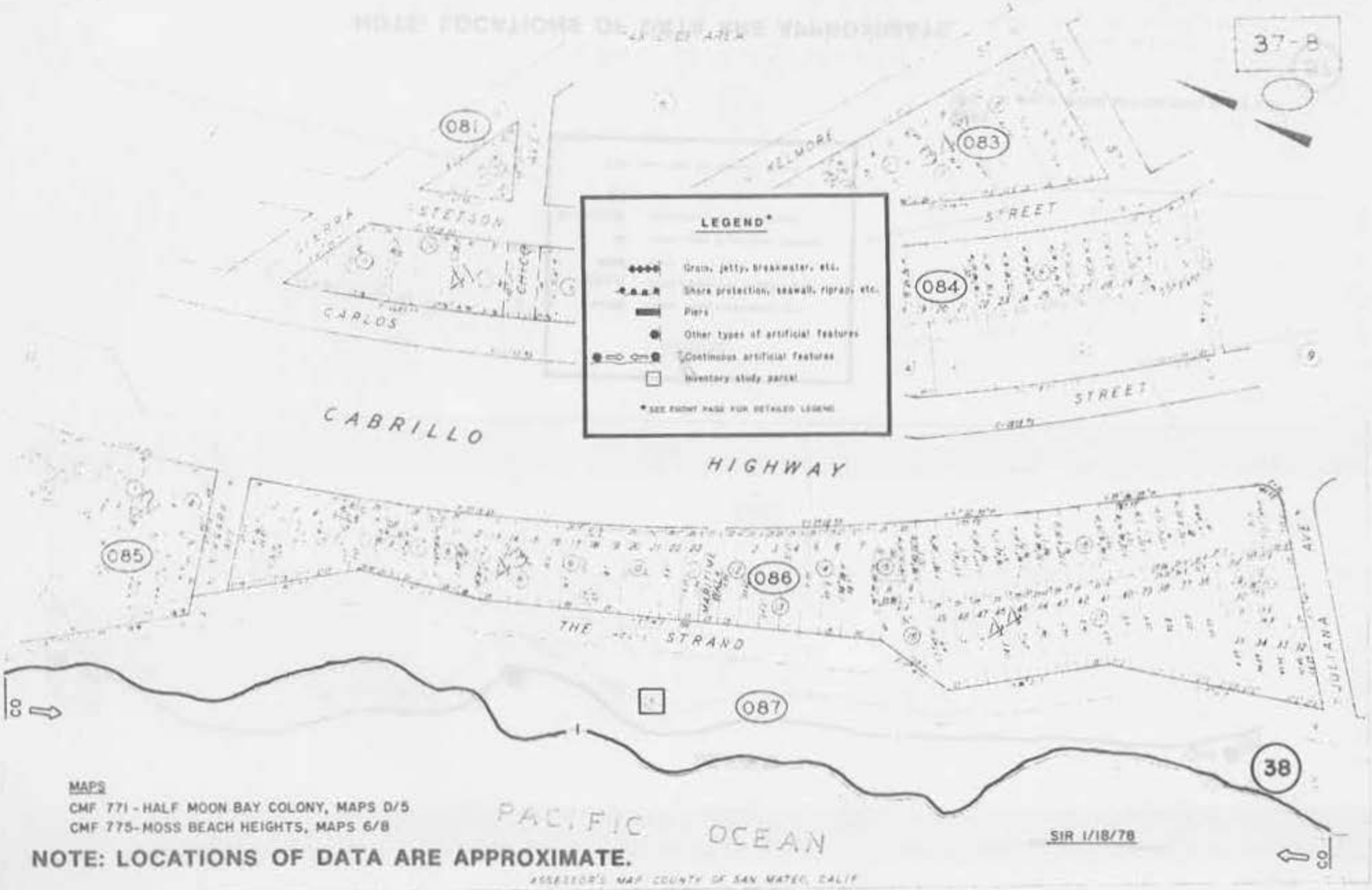

MAPS

CMF 771 - HALF MOON BAY COLONY, MAPS 0/5

CMF 775 - MOSS BEACH HEIGHTS, MAPS 6/8

NOTE: LOCATIONS OF DATA ARE APPROXIMATE.

SIR 1/18/78

ASSESSOR'S MAP COUNTY OF SAN MATEO, CALIF

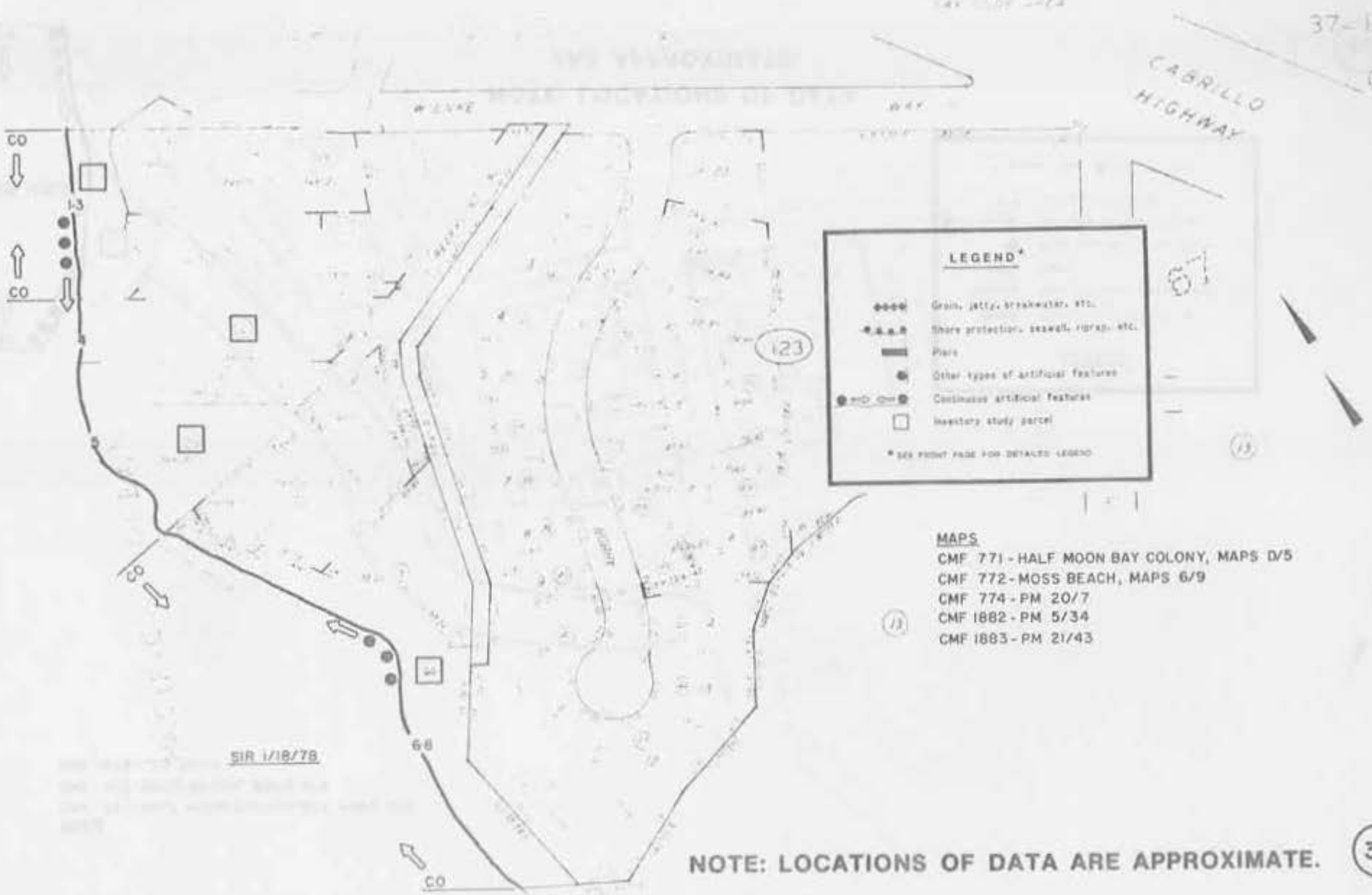

MAPS
CMF 771 - HALF MOON BAY COLONY, MAPS D/5
CMF 772 - MOSS BEACH, MAPS 6/9
CMF 774 - PM 20/7
CMF 1882 - PM 5/34
CMF 1883 - PM 21/43

NOTE: LOCATIONS OF DATA ARE APPROXIMATE.

MAPS
CMF 771-HALF MOON BAY COLONY, MAPS 0/5
CMF 772-MOSS BEACH, MAPS 6/9
CMF 1879-LLS 6/119

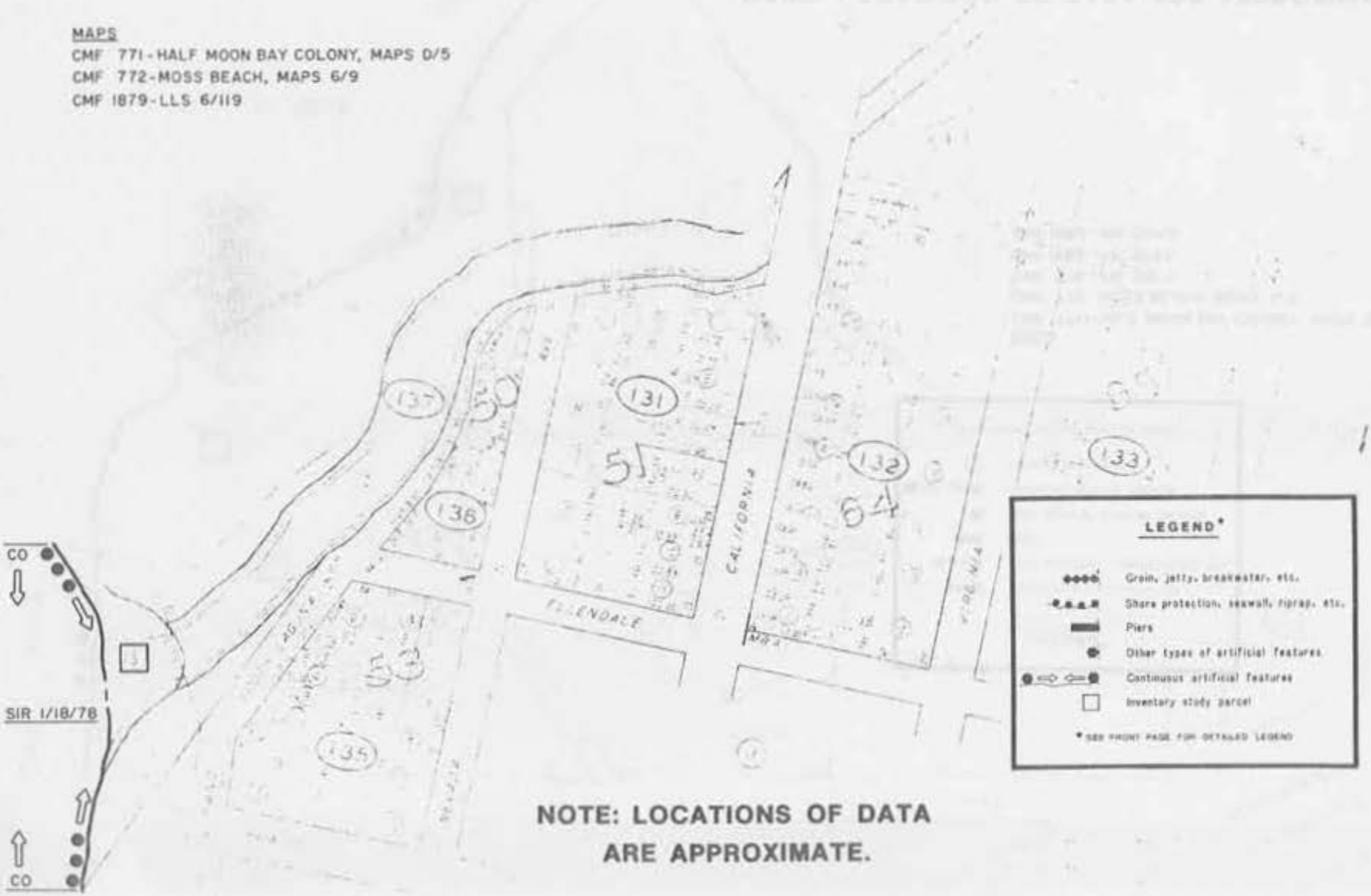

NOTE: LOCATIONS OF DATA ARE APPROXIMATE.

MAPS
CMF 771 - HALF MOON BAY COLONY, MAPS D/5
CMF 772 - MOSS BEACH, MAPS 6/9

NOTE: LOCATIONS OF DATA ARE APPROXIMATE.

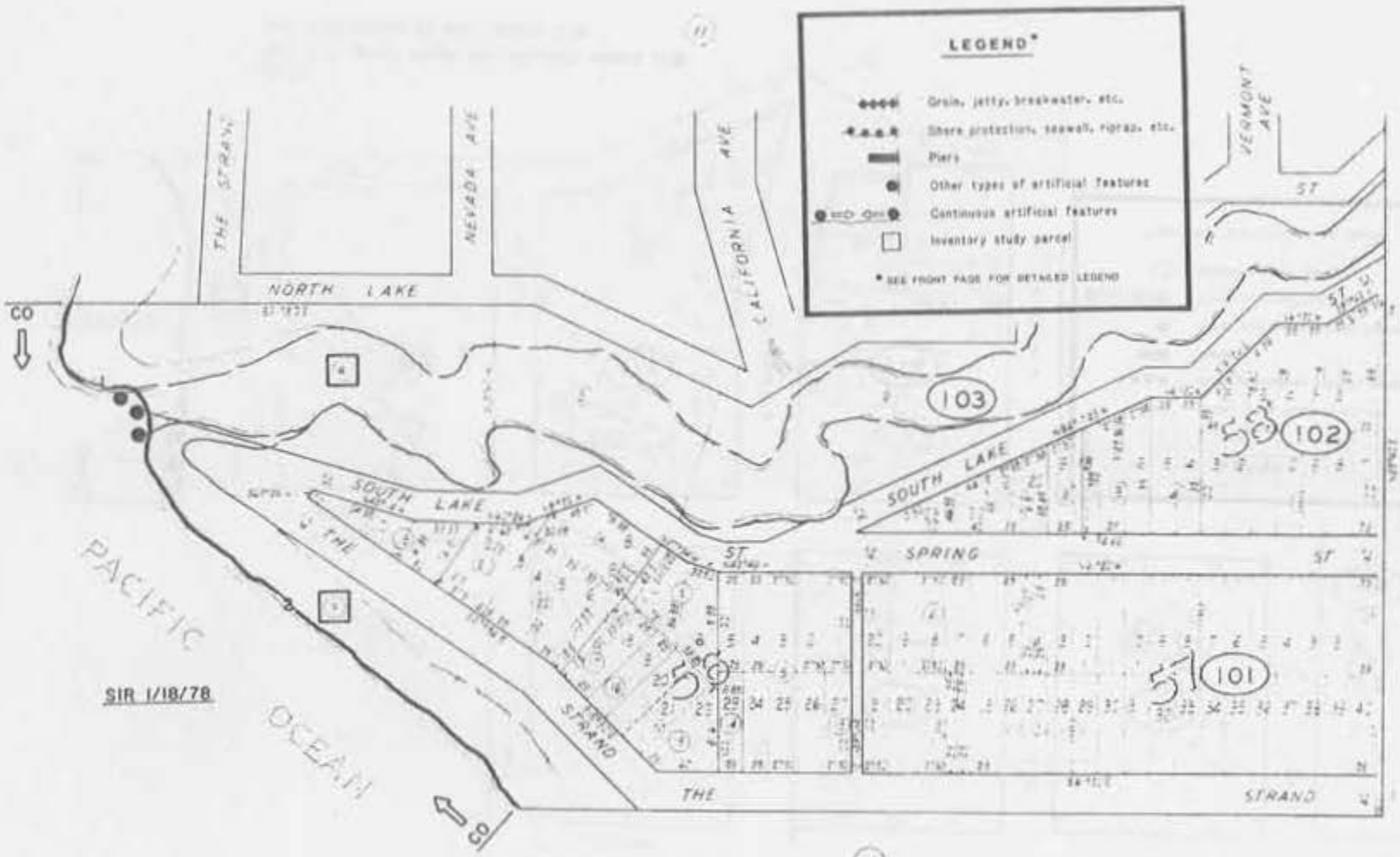

MAPS
CMF 771 - HALF MOON BAY COLONY, MAPS D/5
CMF 772 - MOSS BEACH, MAPS 6/9

NOTE: LOCATIONS OF DATA ARE APPROXIMATE.

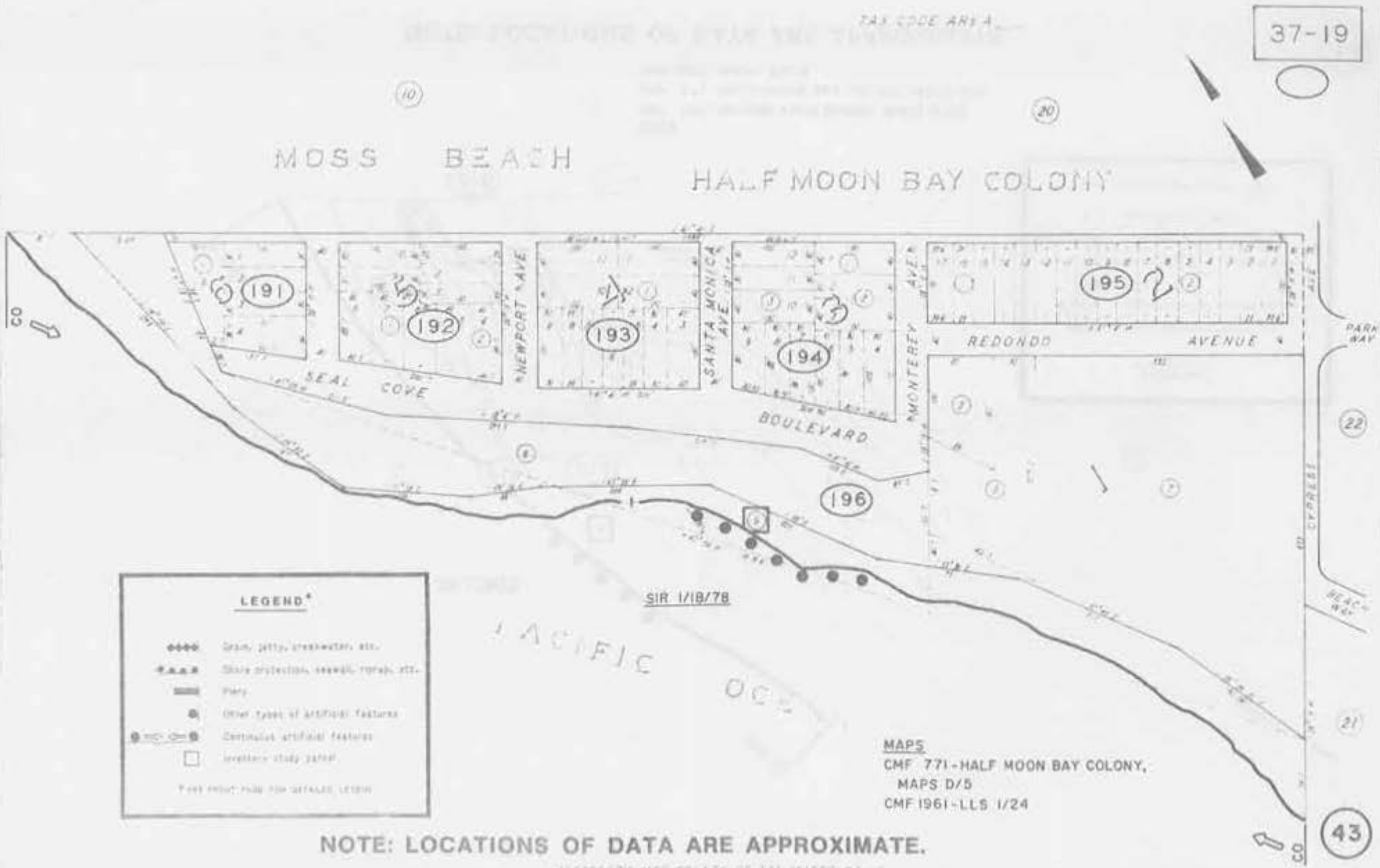
37-19
TAX CODE AREA
MOSS BEACH
HALF MOON BAY COLONY
191
192
193
194
195
196
SEAL COVE
NEWPORT AVE
SANTA MONICA AVE
MONTEREY AVE
REDONDO AVENUE
BOULEVARD
CYPRESS
PARK WAY
BEACH WAY
SIR 1/18/78
PACIFIC OCEAN
LEGEND*
MAPS
CMF 771-HALF MOON BAY COLONY, MAPS D/5
CMF 1961-LLS 1/24
NOTE: LOCATIONS OF DATA ARE APPROXIMATE.
ASSESSOR'S MAP COUNTY OF SAN MATEO, CAL.
43

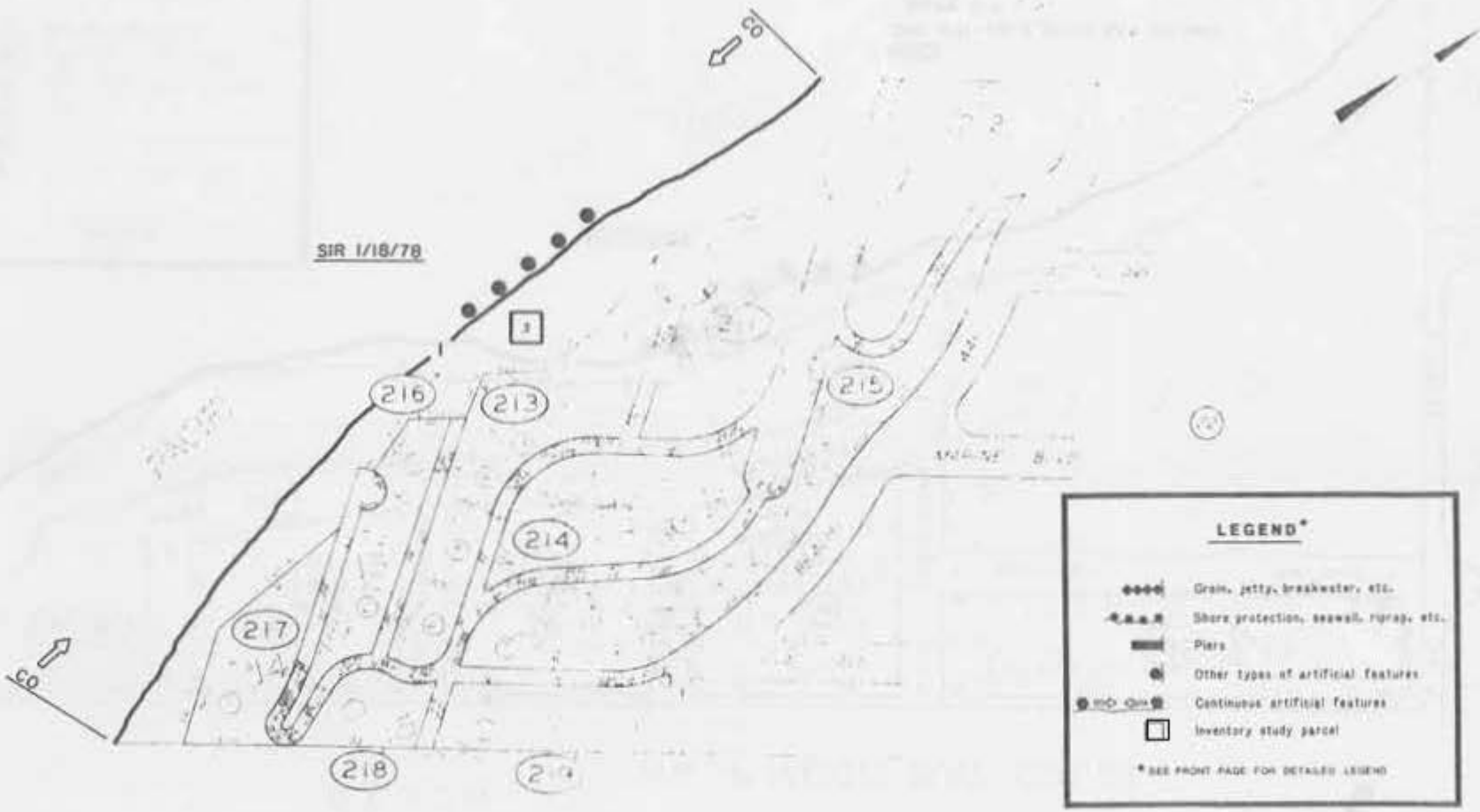

MAPS
CMF 770-MARINE VIEW BEACH, MAPS 6/69
CMF 771-HALF MOON BAY COLONY, MAPS D/5
CMF 1957-MAPS 50/18

NOTE: LOCATIONS OF DATA ARE APPROXIMATE.

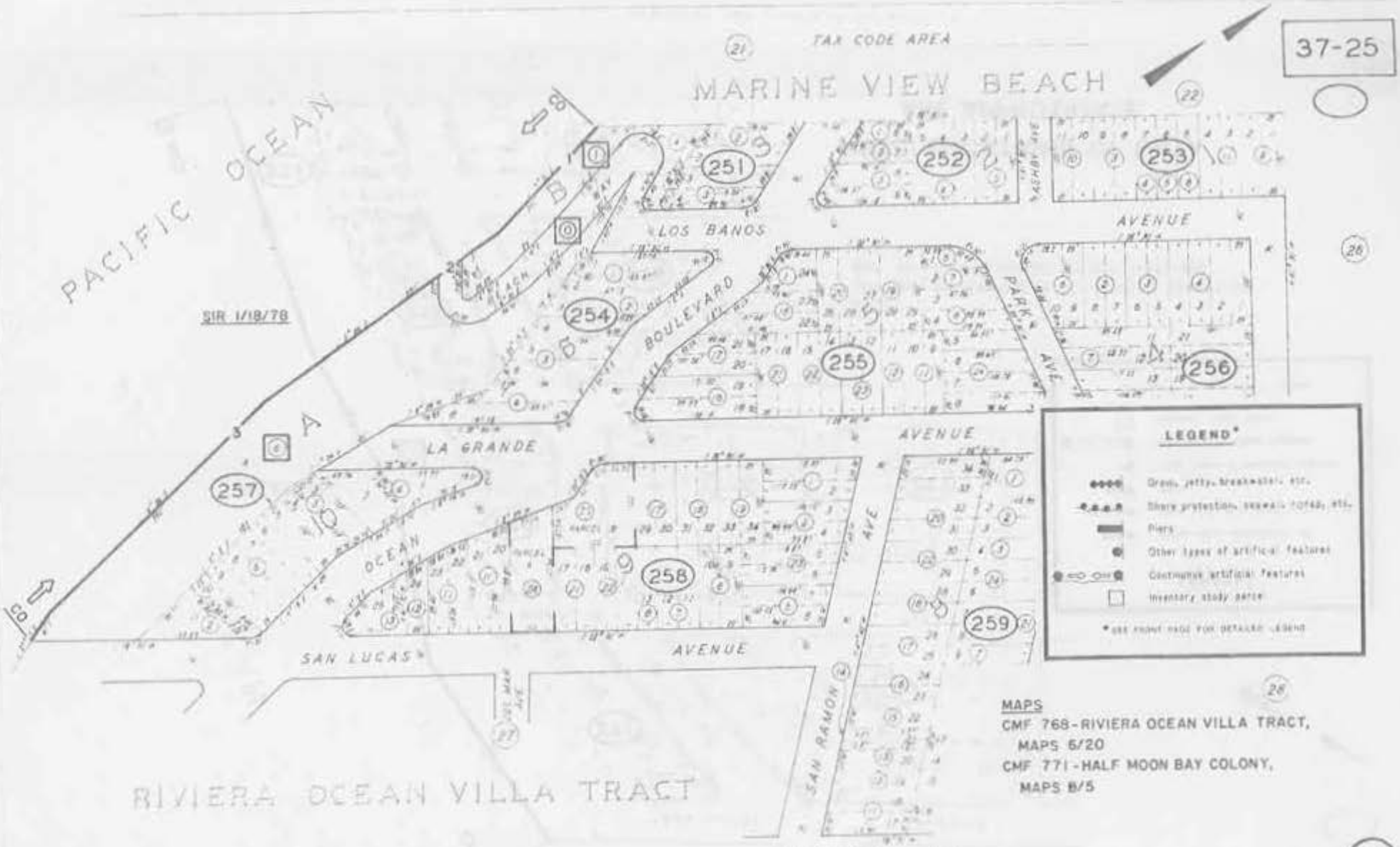
37-25
TAX CODE AREA
MARINE VIEW BEACH
PACIFIC OCEAN
SIR 1/18/78
LOS BANOS
BOULEVARD
PARK AVE
AVENUE
LA GRANDE
OCEAN
SAN LUCAS
AVENUE
SAN RAMON AVE
MADRONE AVE
RIVIERA OCEAN VILLA TRACT
251
252
253
254
255
256
257
258
259
LEGEND*
Groin, jetty, breakwater, etc.
Shore protection, seawall, riprap, etc.
Piers
Other types of artificial features
Continuous artificial features
Inventory study parcel
* see insert page for detailed LEGEND
MAPS
CMF 768-RIVIERA OCEAN VILLA TRACT, MAPS 6/20
CMF 771-HALF MOON BAY COLONY, MAPS 8/5
NOTE: LOCATIONS OF DATA ARE APPROXIMATE.
45

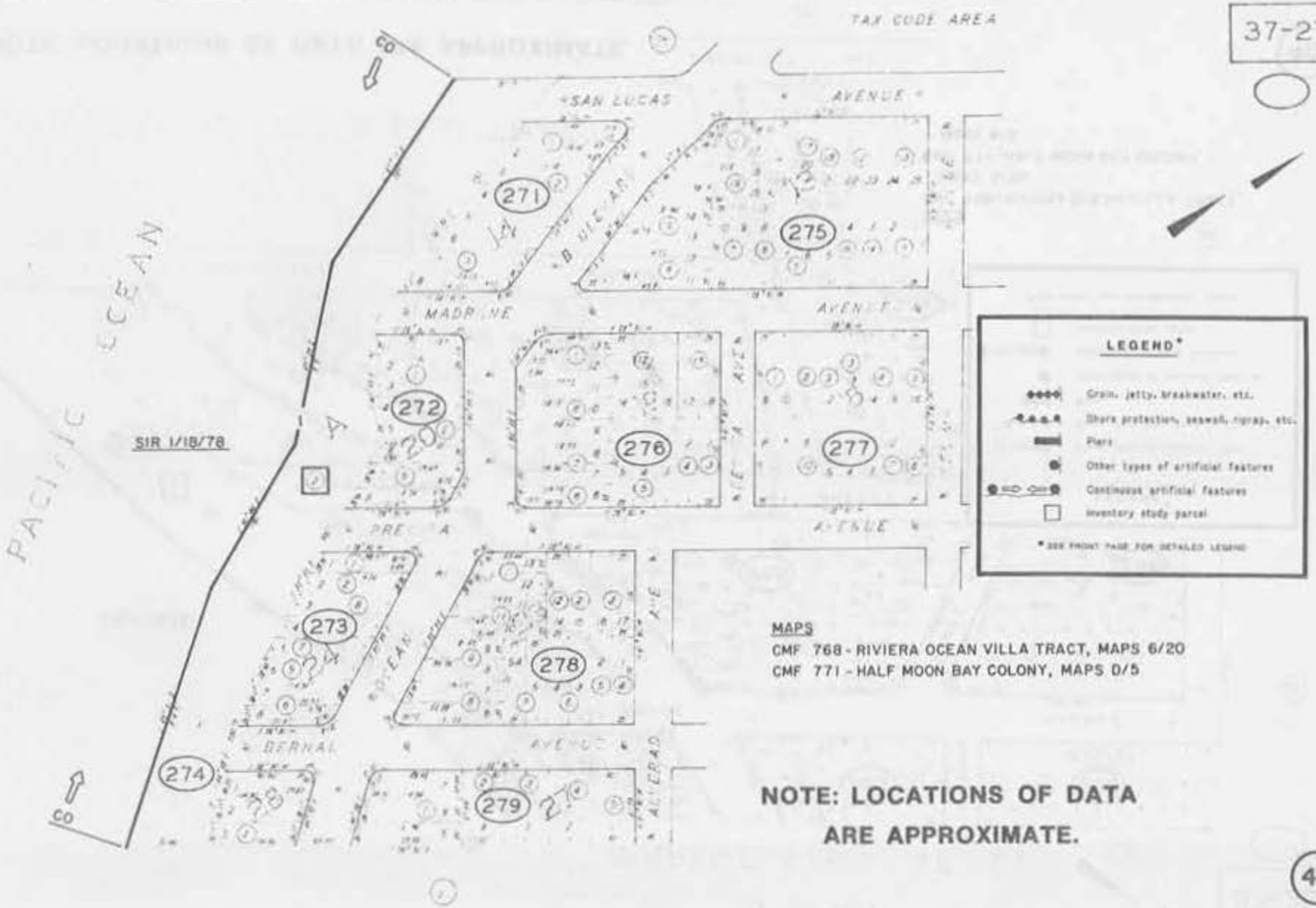

MAPS

CMF 768 - RIVIERA OCEAN VILLA TRACT, MAPS 6/20

CMF 771 - HALF MOON BAY COLONY, MAPS D/5

NOTE: LOCATIONS OF DATA ARE APPROXIMATE.

ASSESSOR'S MAP COUNTY OF SAN MATEO, CALIF.

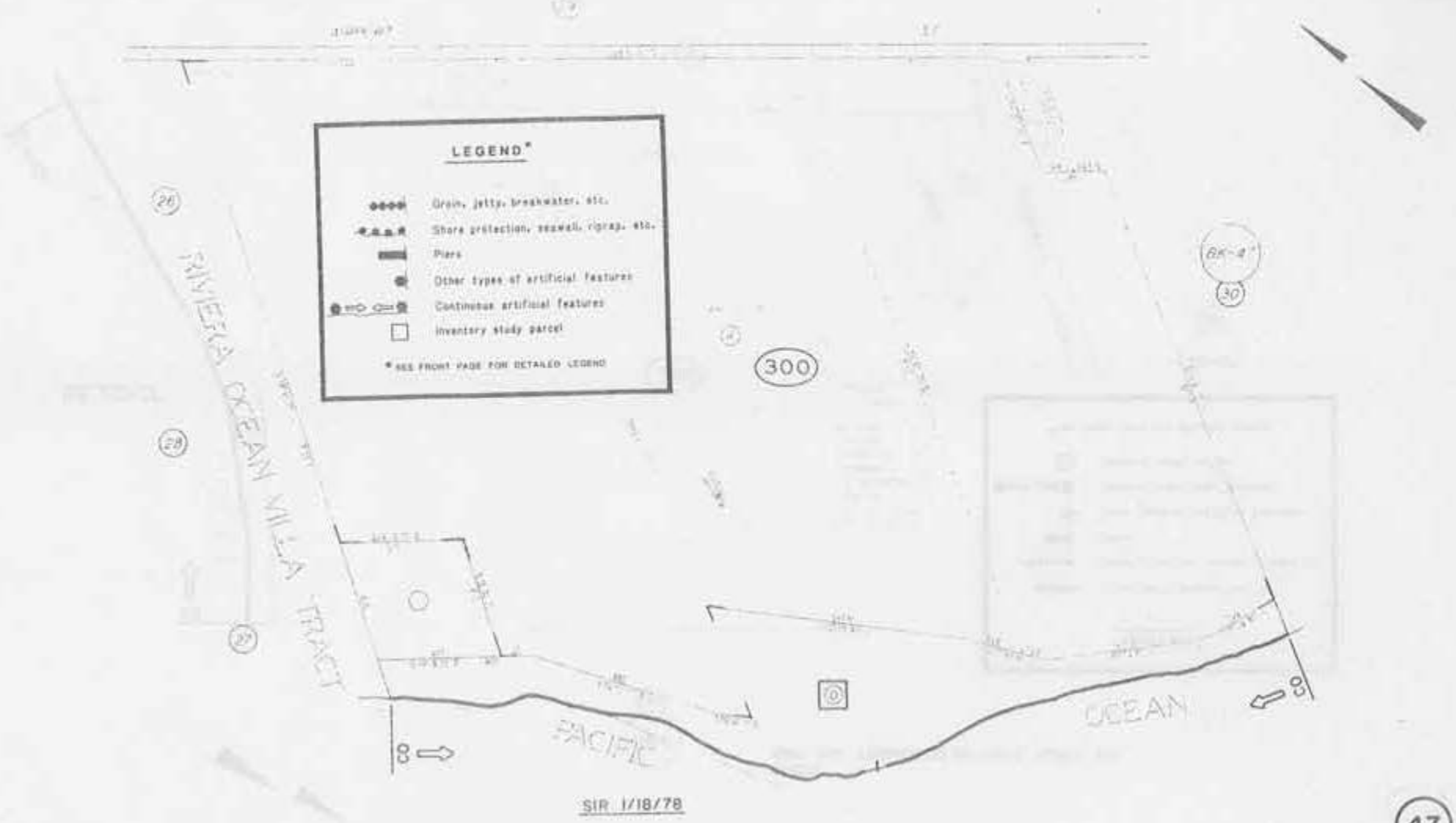

SIR 1/18/78

NOTE: LOCATIONS OF DATA ARE APPROXIMATE.

MAPS
CMF 961 - FRANCISCO HEIGHTS, MAPS 6/5

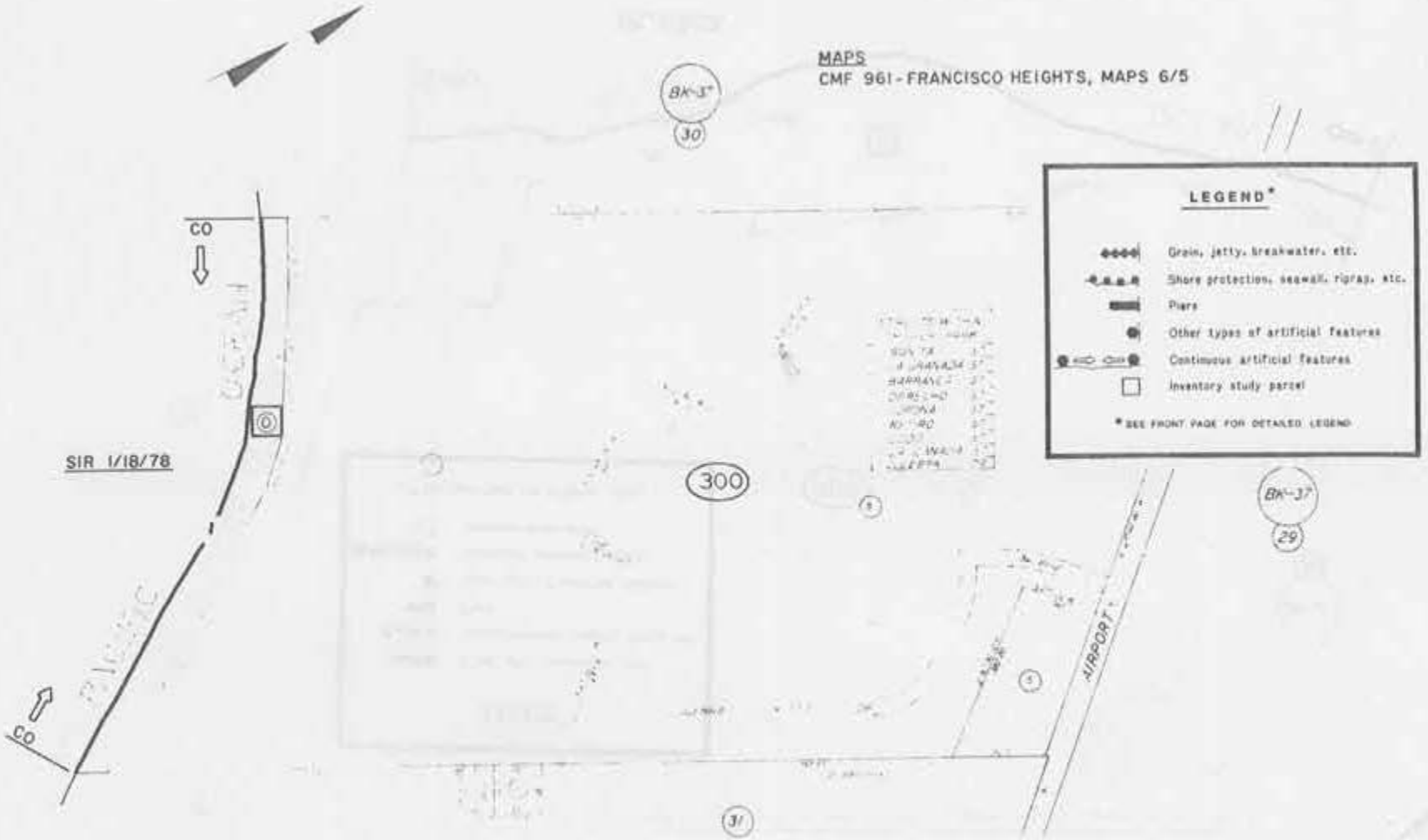

NOTE: LOCATIONS OF DATA ARE APPROXIMATE.

TAX CODE AREA _____

47-31

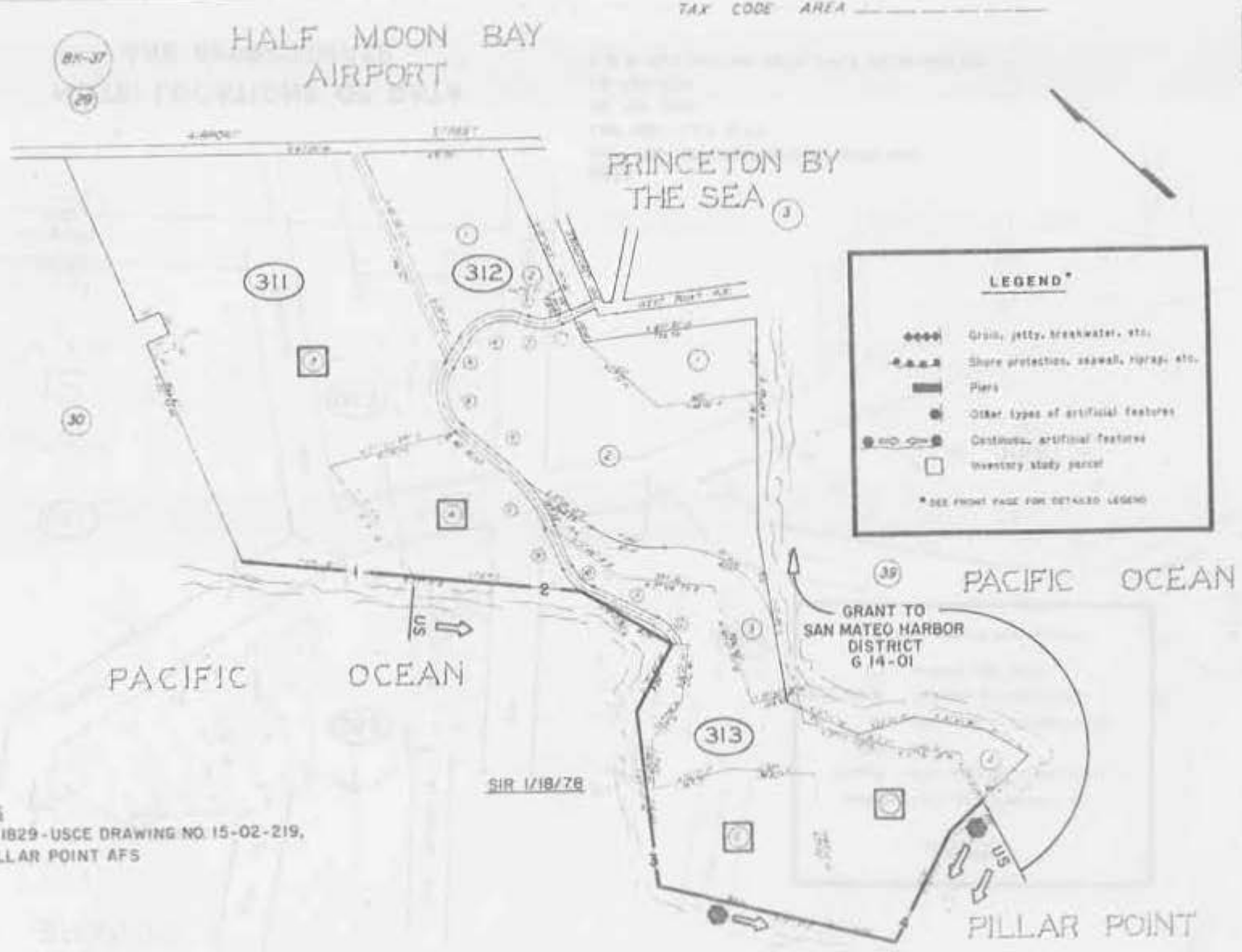

SIR 1/18/78

MAPS
CMF 1829-USCE DRAWING NO. 15-02-219, PILLAR POINT AFS

NOTE: LOCATIONS OF DATA ARE APPROXIMATE.

49

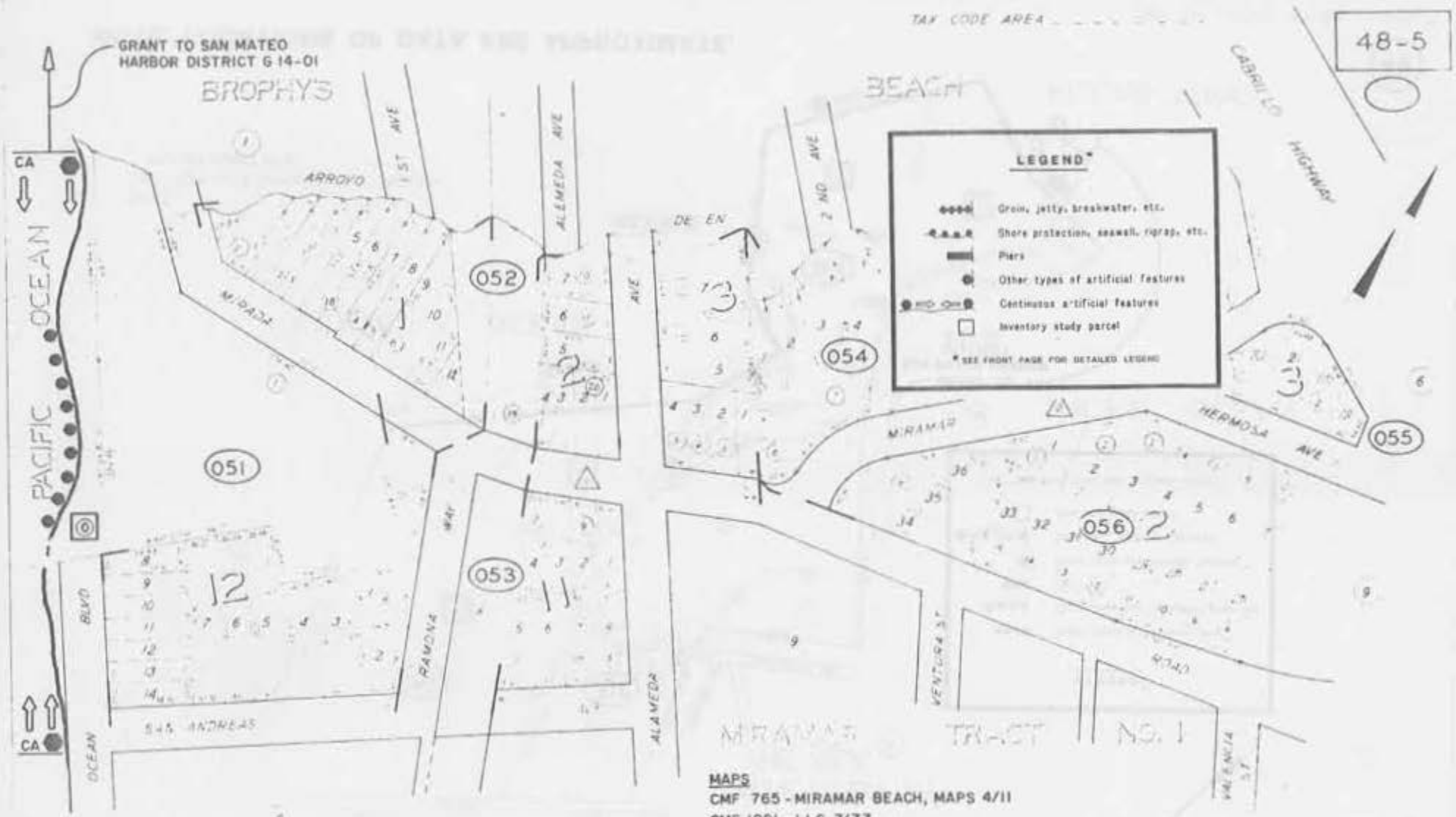

SIR 8/7/78

NOTE: LOCATIONS OF DATA ARE APPROXIMATE.

MAPS
CMF 765 - MIRAMAR BEACH, MAPS 4/11
CMF 1881 - LLS 7/77
CB 199-200
CB 926-934
P B R OWN. MAP NO. 6534, HALF MOON BAY SB

TAX CODE AREA

47-31

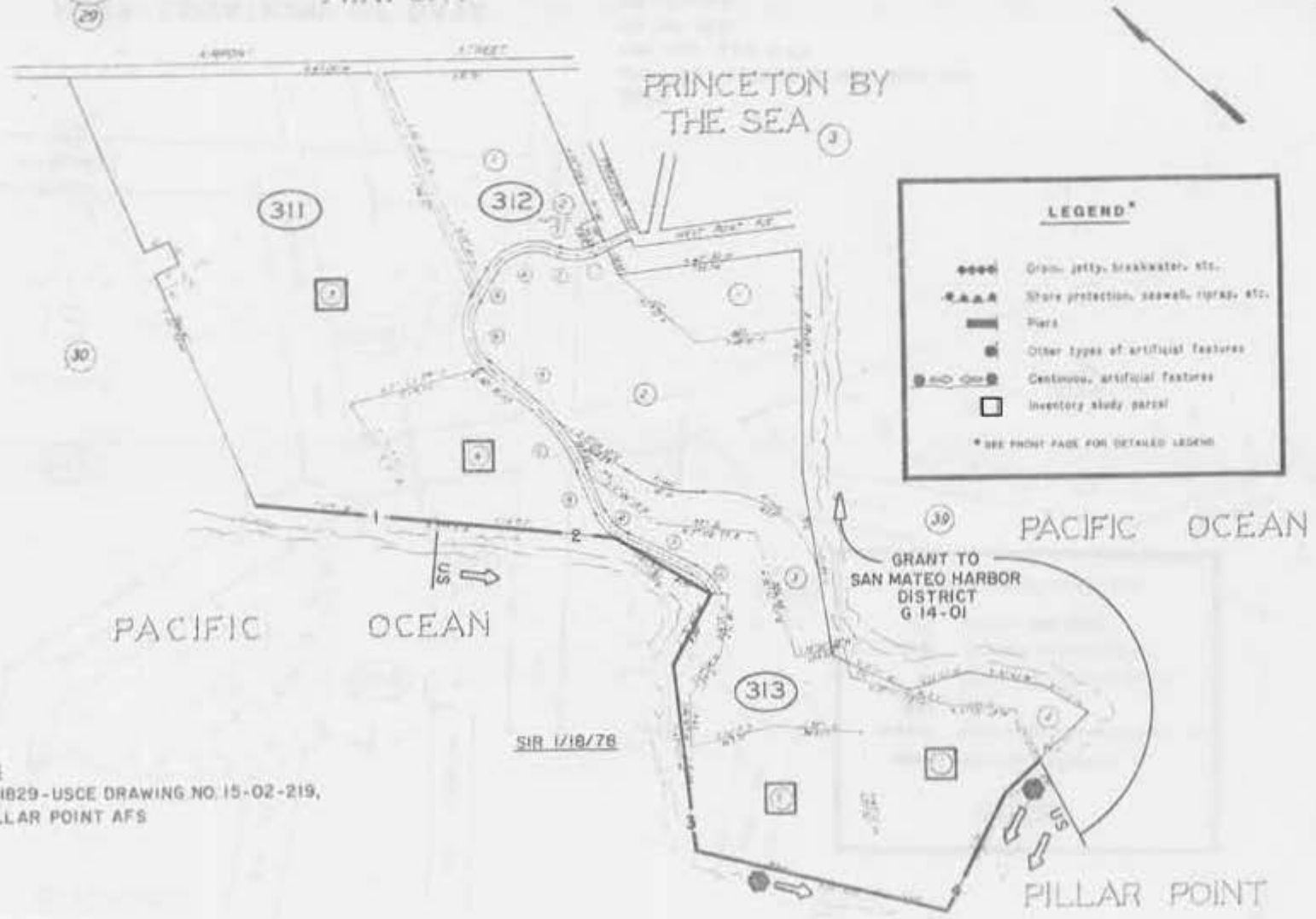

MAPS
CMF 1829-USCE DRAWING NO. 15-02-219, PILLAR POINT AFS

NOTE: LOCATIONS OF DATA ARE APPROXIMATE.

49

CABRILLO UNIFIED SCHOOL DISTRICT

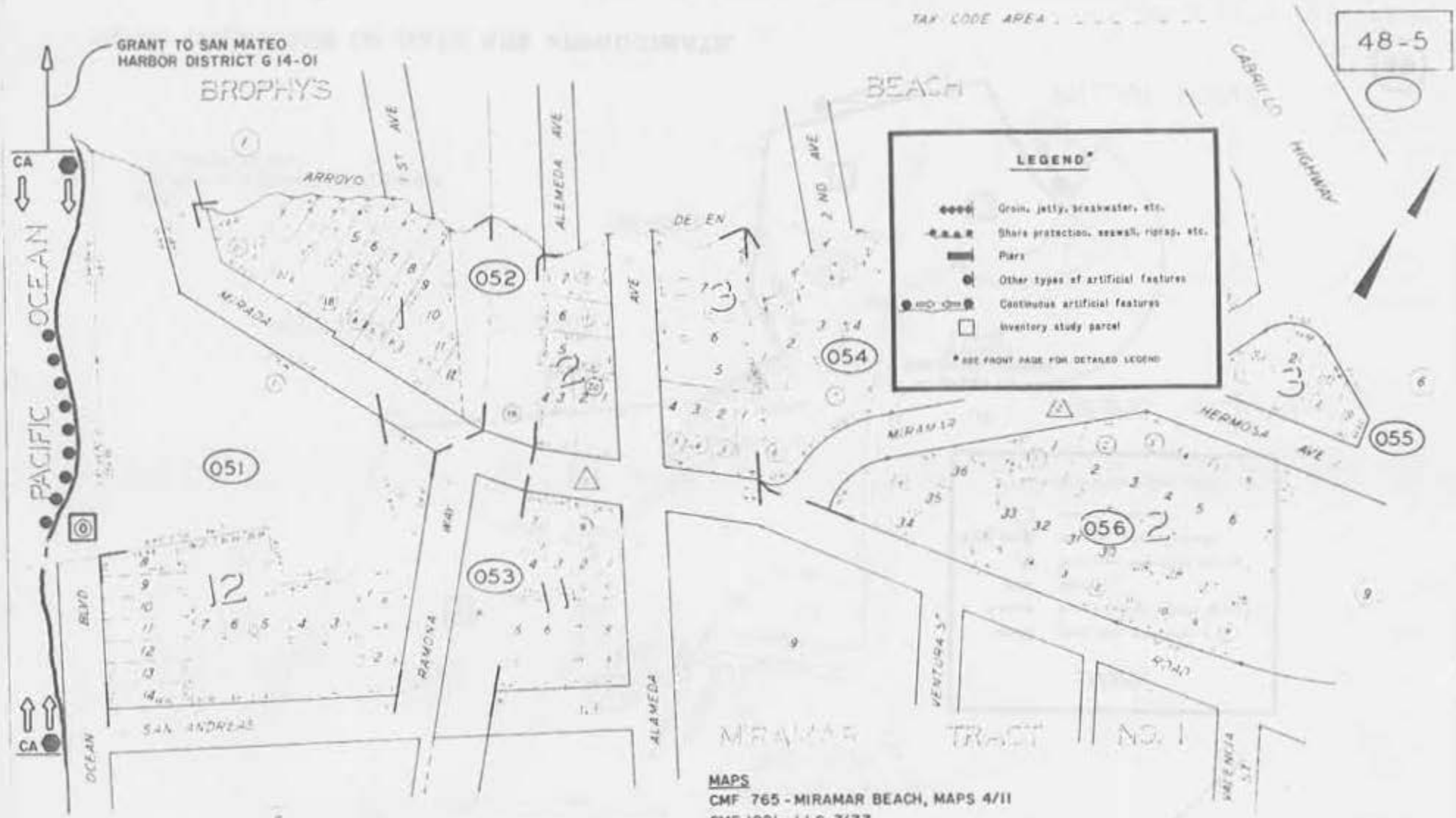

SIR 8/7/78

NOTE: LOCATIONS OF DATA ARE APPROXIMATE.

MAPS
CMF 765 - MIRAMAR BEACH, MAPS 4/11
CMF 1881 - LLS 7/77
CB 199-200
CB 926-934
P & R OWN. MAP NO. 6534, HALF MOON BAY SB

TAX CODE AREA

48-8

MAPS
CMF 765 - MIRAMAR BEACH, MAPS 4/11
CMF 1881 - LLS 7/77
CB 199-200
CB 926-934
P & R OWN. MAP NO. 6534, HALF MOON BAY SB

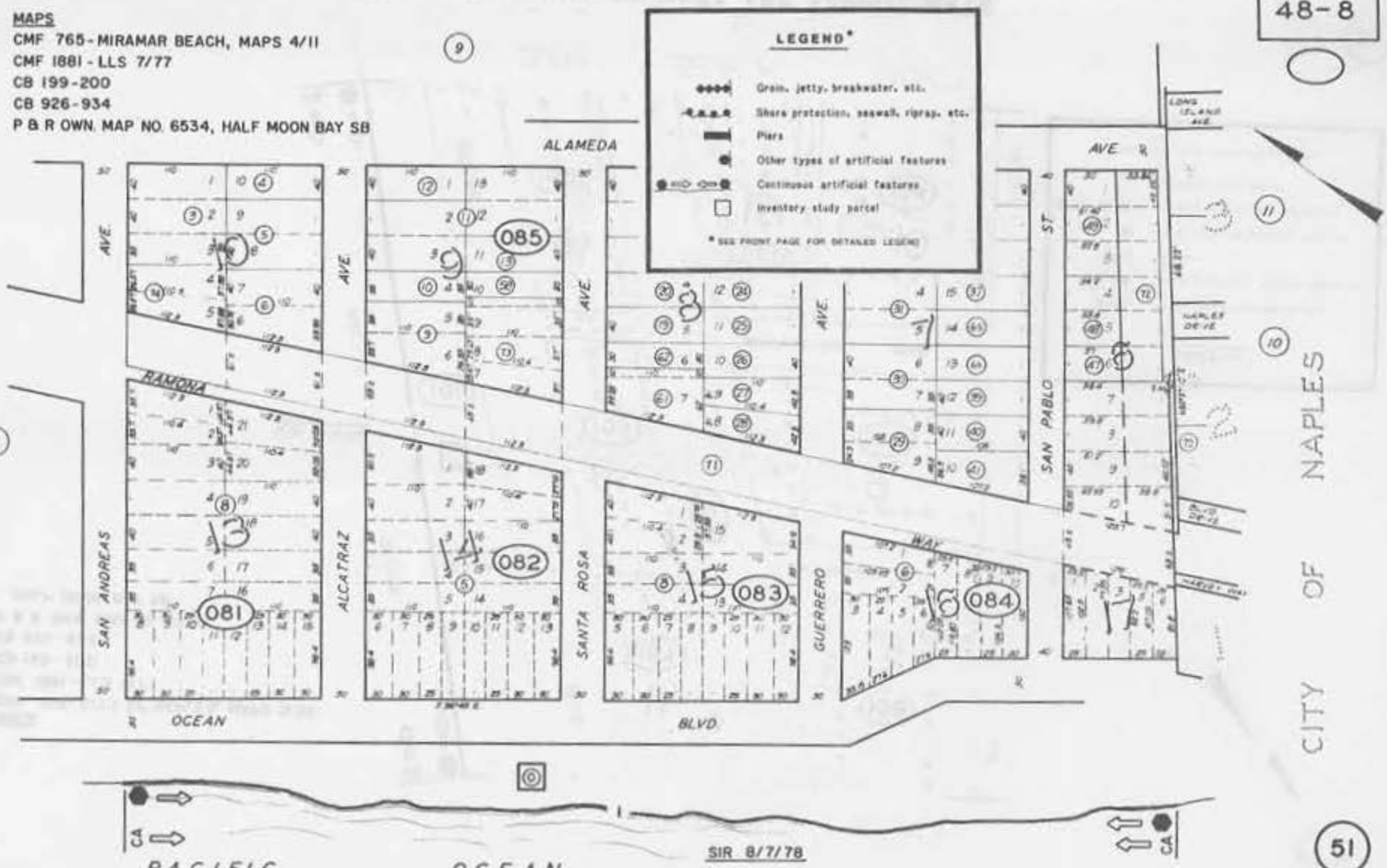

51

NOTE: LOCATIONS OF DATA ARE APPROXIMATE.

TAX CODE AREA

48-10

MAPS
CMF 764-CITY OF NAPLES, MAPS 5/30
CMF 1881-LLS 7/77
CB 199-200
CB 926-934
P & R OWN. MAP NO. 6534,
HALF MOON BAY SB

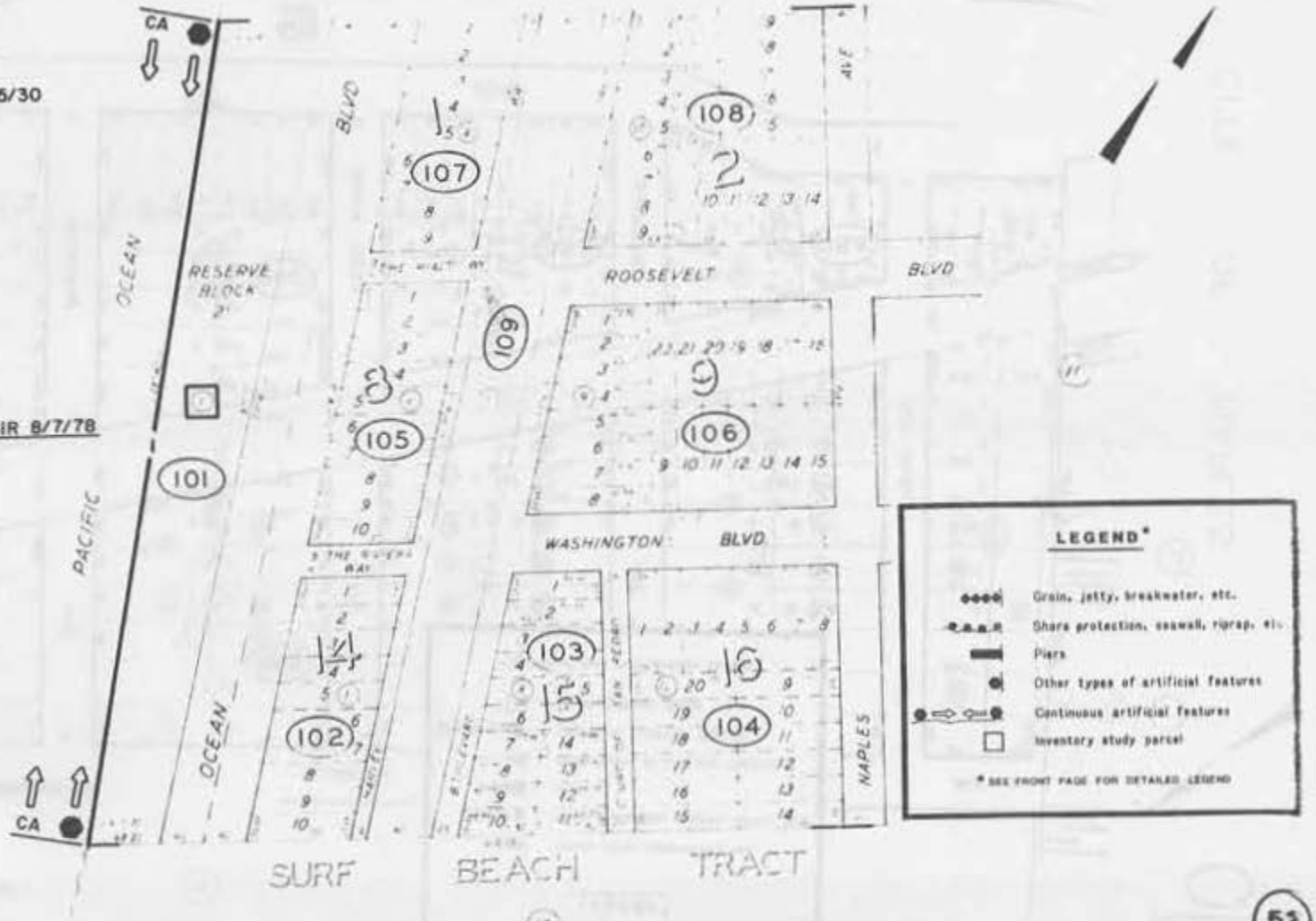

NOTE: LOCATIONS OF DATA ARE APPROXIMATE.

52

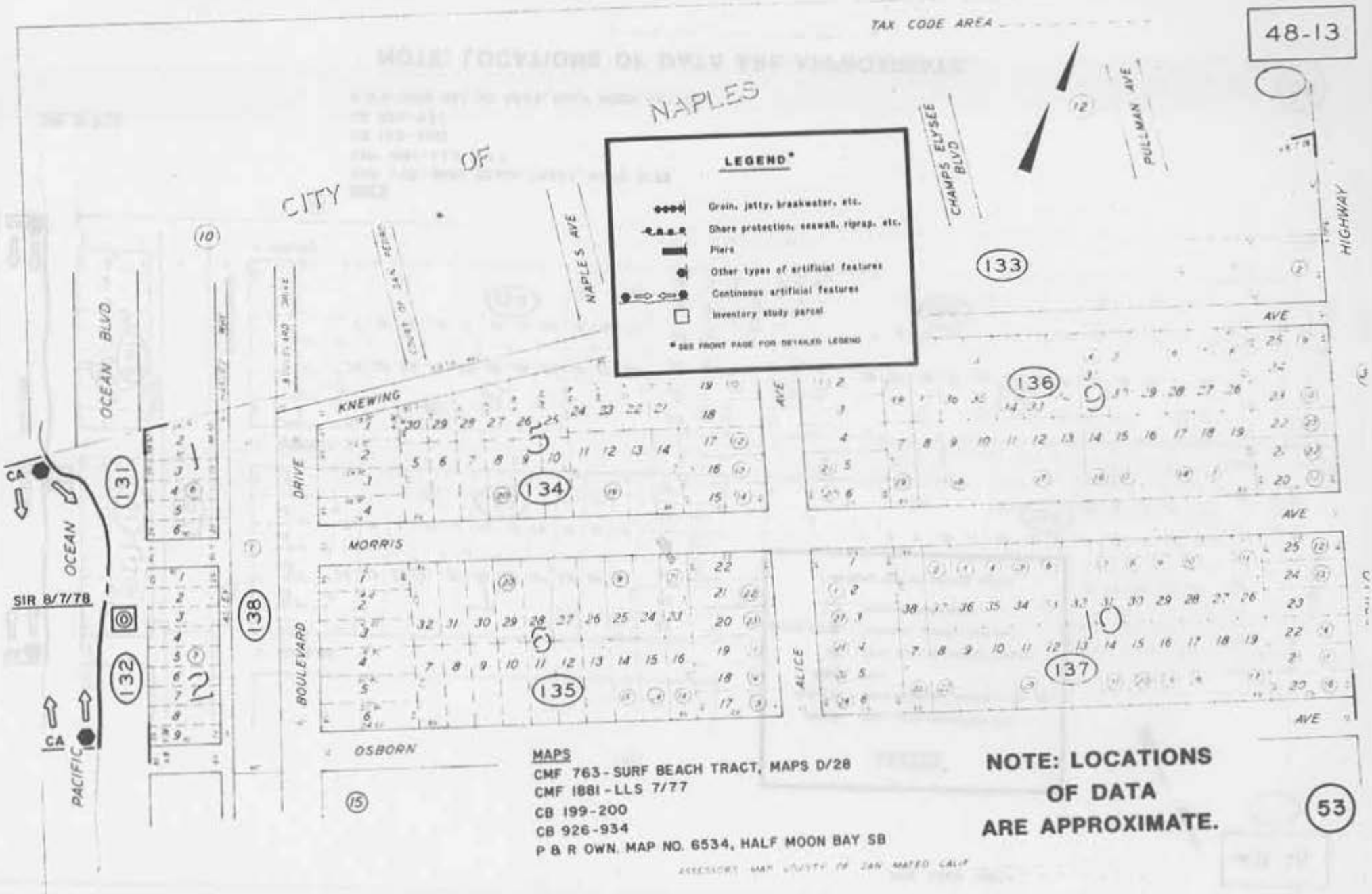

MAPS
CMF 763 - SURF BEACH TRACT, MAPS D/28
CMF 1881 - LLS 7/77
CB 199-200
CB 926-934
P & R OWN. MAP NO. 6534, HALF MOON BAY SB

NOTE: LOCATIONS OF DATA ARE APPROXIMATE.

ASSESSORS MAP COUNTY OF SAN MATEO CALIF

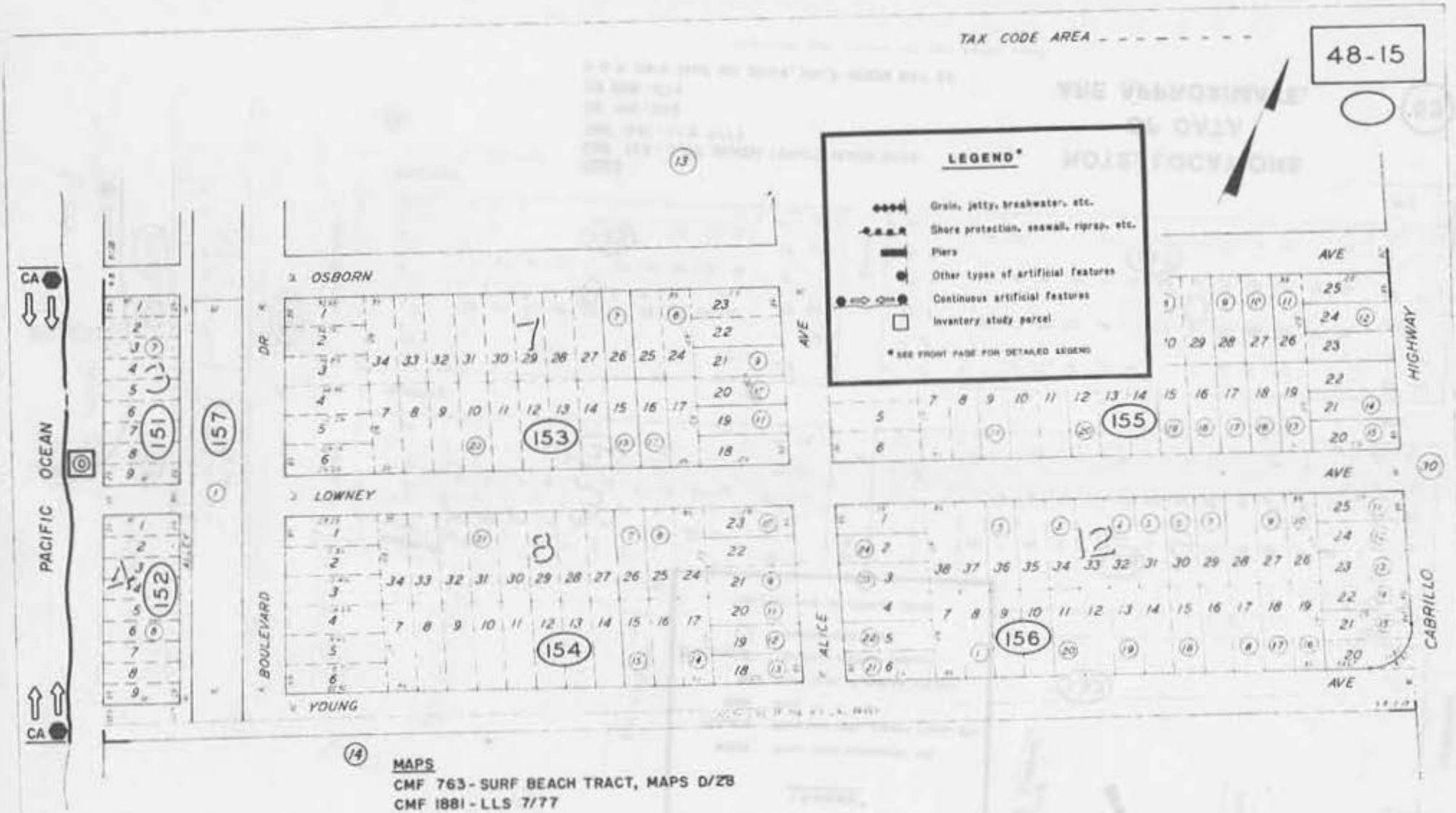

MAPS
CMF 763 - SURF BEACH TRACT, MAPS D/28
CMF 1881 - LLS 7/77
CB 199-200
CB 926-934
P B R OWN. MAP NO. 6534, HALF MOON BAY S8

SIR 8/7/78

NOTE: LOCATIONS OF DATA ARE APPROXIMATE.

TAX CODE AREA

48-14

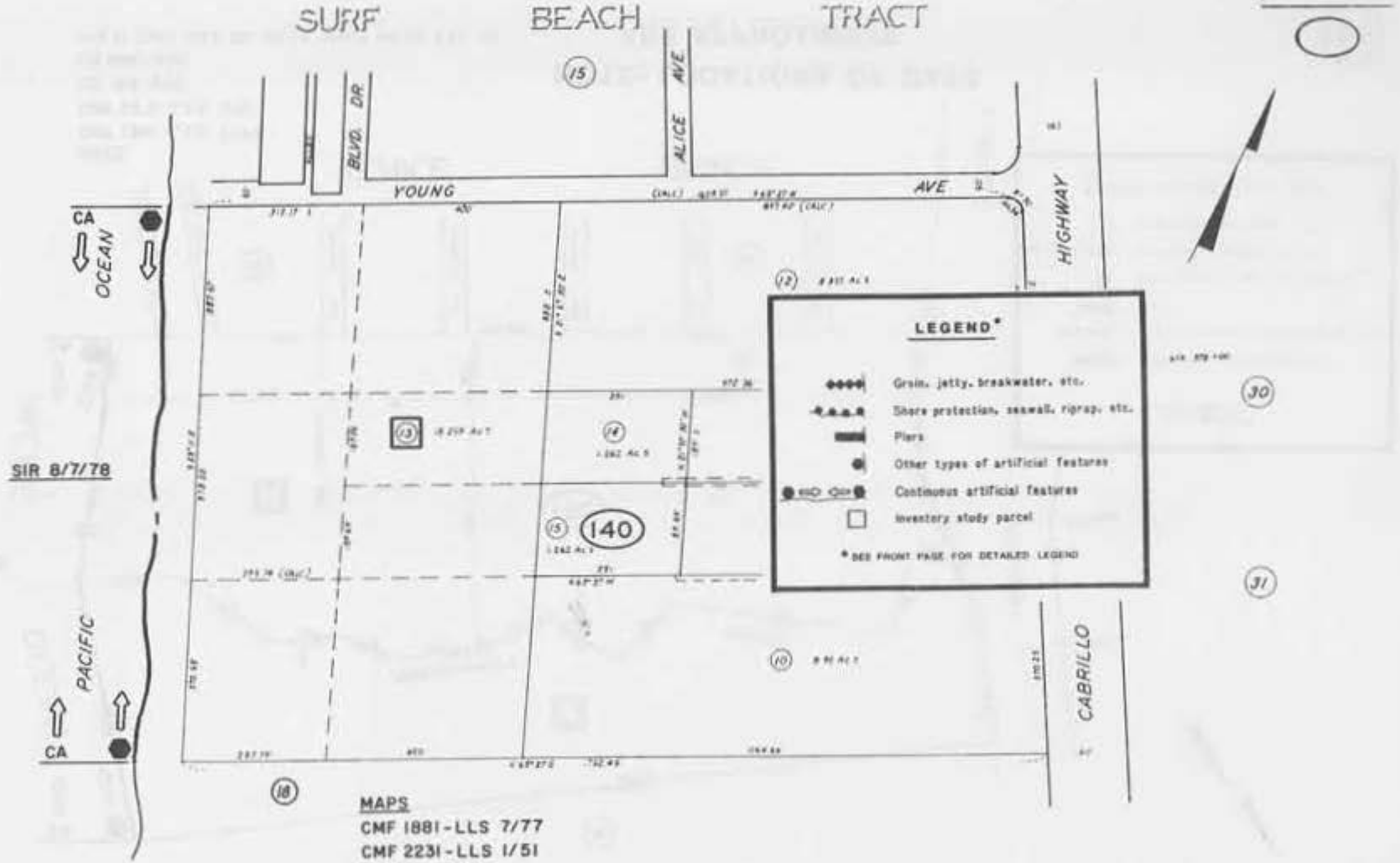

MAPS
CMF 1881-LLS 7/77
CMF 2231-LLS 1/51
CB 199-200
CB 926-934
P & R OWN. MAP NO. 6534, HALF MOON BAY SB

NOTE: LOCATIONS OF DATA ARE APPROXIMATE.

55

ASSESSOR'S MAP COUNTY OF SAN MATEO CALIF.

TAX CODE AREA _____ ZONING _____

48-18

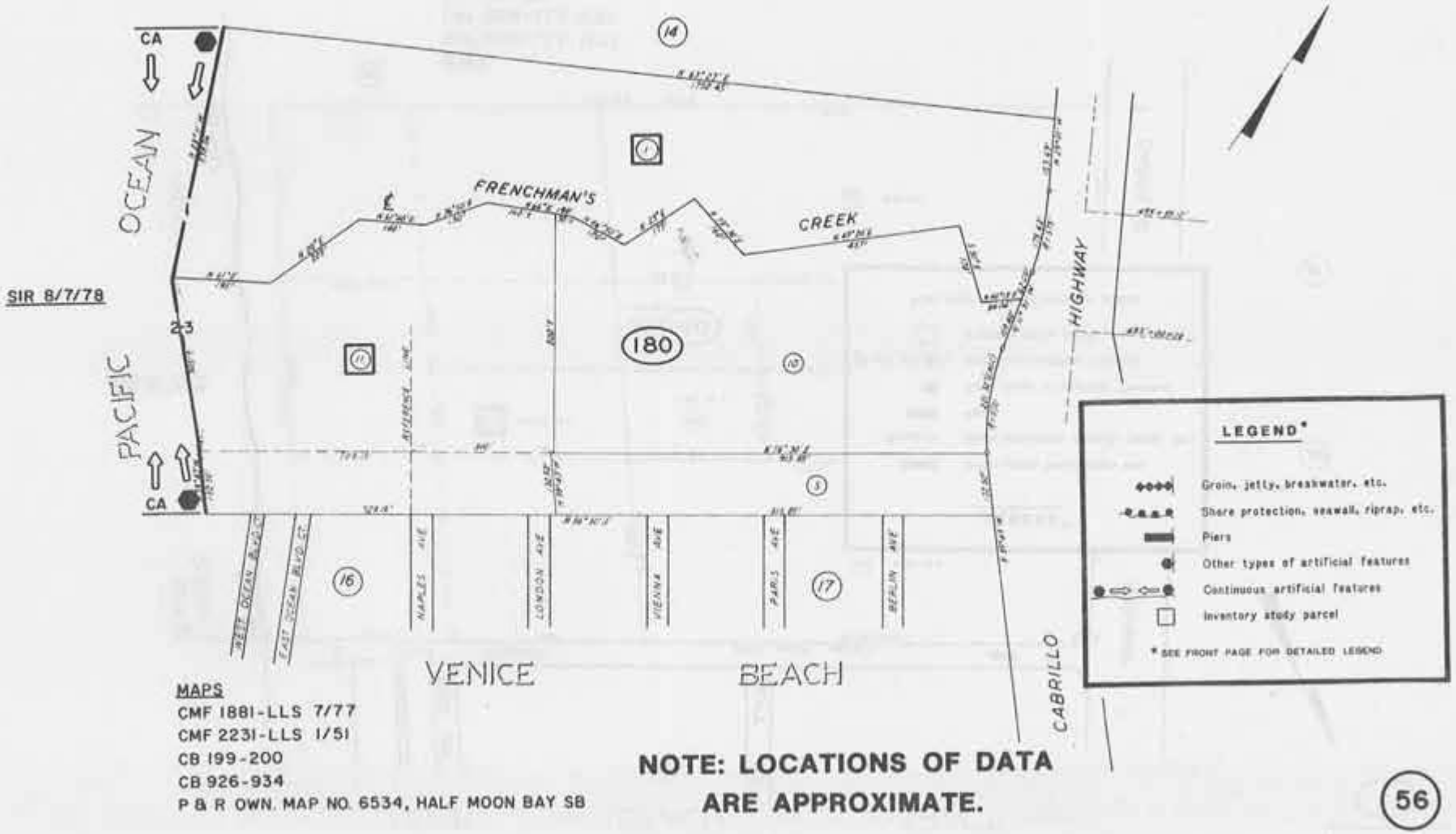

MAPS
CMF 1881-LLS 7/77
CMF 2231-LLS 1/51
CB 199-200
CB 926-934
P & R OWN. MAP NO. 6534, HALF MOON BAY SB

NOTE: LOCATIONS OF DATA ARE APPROXIMATE.

56

ACREAGE CITY OF HALF MOON BAY

TAX CODE AREA - - - - - - - -

48-16

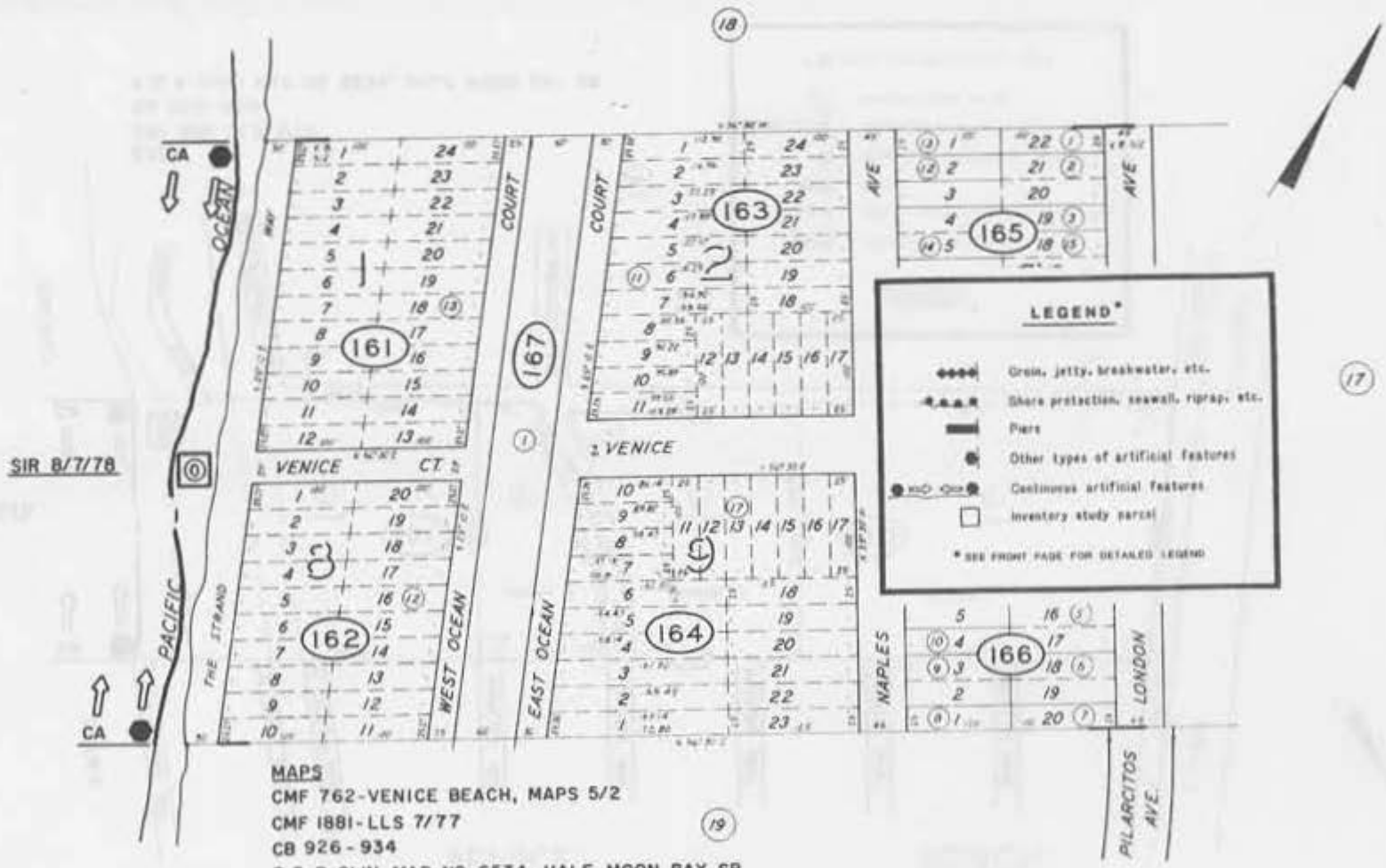

MAPS
CMF 762-VENICE BEACH, MAPS 5/2
CMF 1881-LLS 7/77
CB 926-934
P & R OWN. MAP NO. 6534, HALF MOON BAY SB

57

NOTE: LOCATIONS OF DATA ARE APPROXIMATE.

ASSESSOR'S MAP COUNTY OF SAN MATEO CALIF

TAX CODE AREA - - - - - - - - - -

48-19

SIR 8/7/78

MAPS

CMF 1881-LLS 7/77

CB 926-934

P & R OWN. MAP NO. 6534, HALF MOON BAY SB

LEGEND*

- Grain, jetty, breakwater, etc.
- Shore protection, seawall, riprap, etc.
- Piers
- Other types of artificial features
- Continuous artificial features
- Inventory study parcel

* SEE FRONT PAGE FOR DETAILED LEGEND

NOTE: LOCATIONS OF DATA ARE APPROXIMATE.

58

ASSESSOR'S MAP SAN MATEO COUNTY, CALIF.

TAX CODE AREA

48-20

MAPS
CMF 761-EL MAR BEACH, MAPS D/59
CMF 1881-LLS 7/77
CB 926-934
P & R OWN. MAP NO. 6534, HALF MOON BAY SB

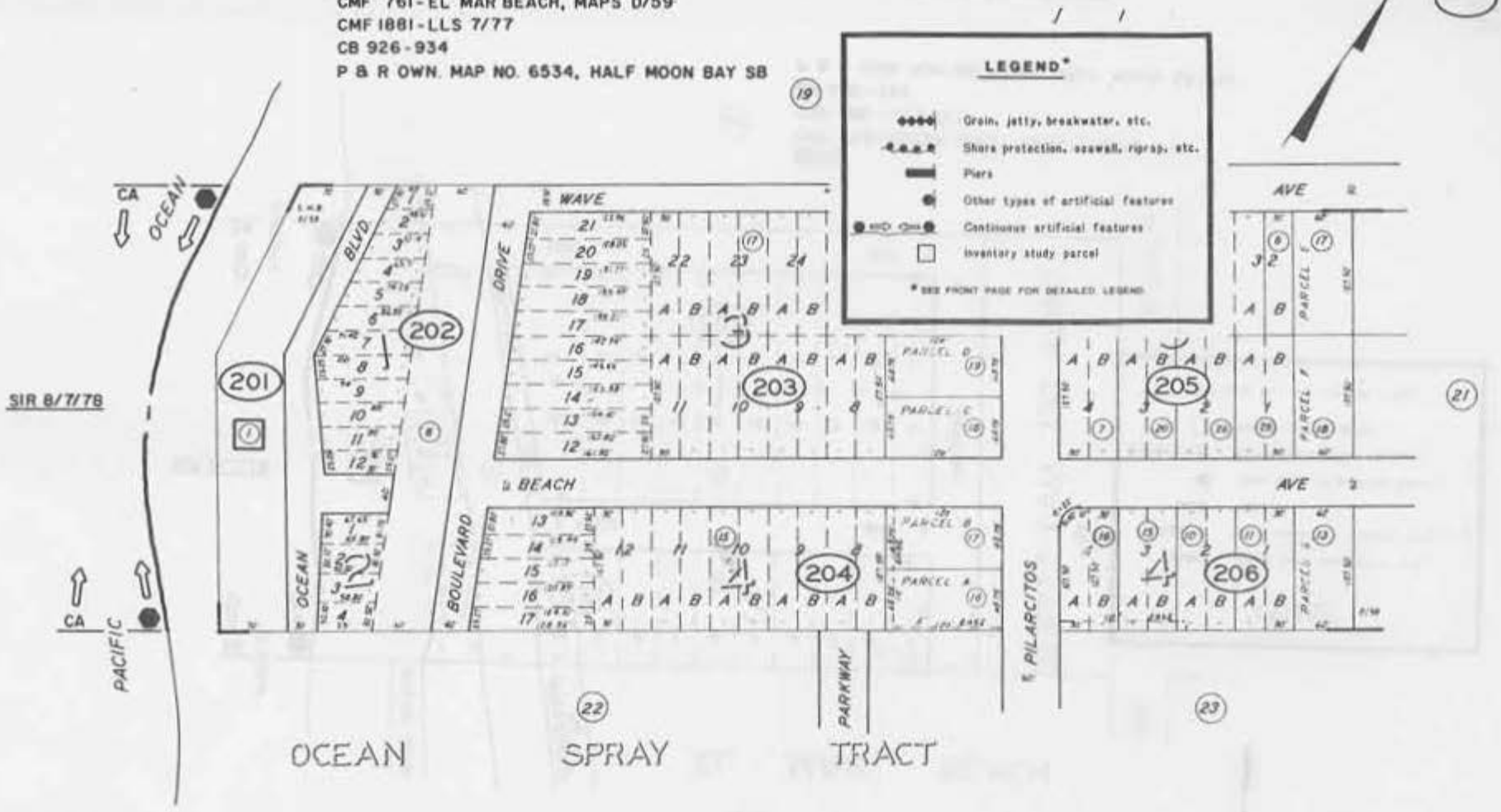

NOTE: LOCATIONS OF DATA ARE APPROXIMATE.

59

ASSESSOR'S MAP COUNTY OF SAN MATEO CALIF

TAX CODE AREA

48-22

MAPS
CMF 760-OCEAN SPRAY TRACT, MAPS 3/88
CMF 1881-LLS 7/77
CB 926-934
P & R OWN. MAP NO. 6534, HALF MOON BAY SB

NOTE: LOCATIONS OF DATA ARE APPROXIMATE.

60

ASSESSOR'S MAP COUNTY OF SAN MATEO CALIF.

TAX CODE AREA _____ ZONING _____

48-24

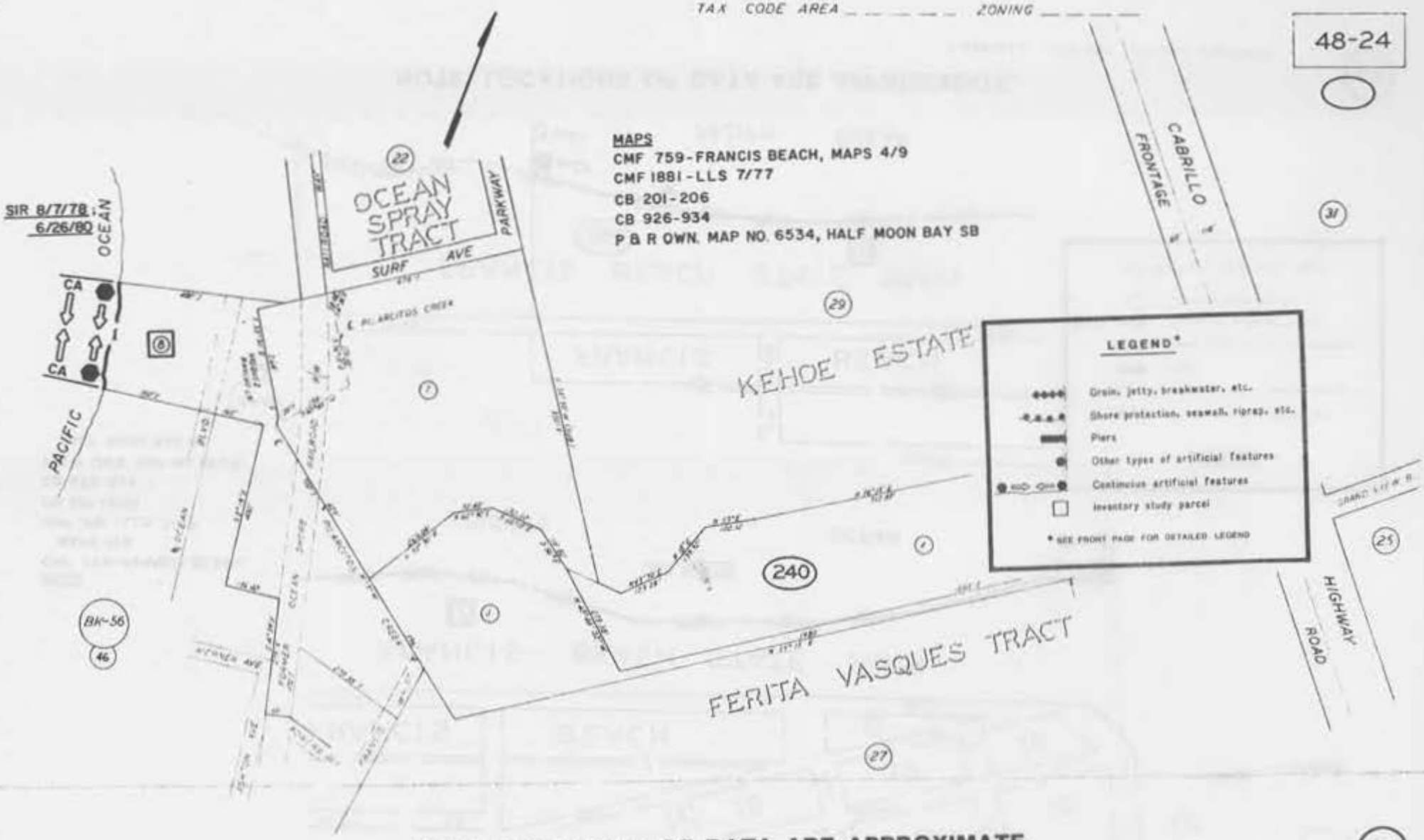

NOTE: LOCATIONS OF DATA ARE APPROXIMATE.

TAX CODE AREA.....

56-46

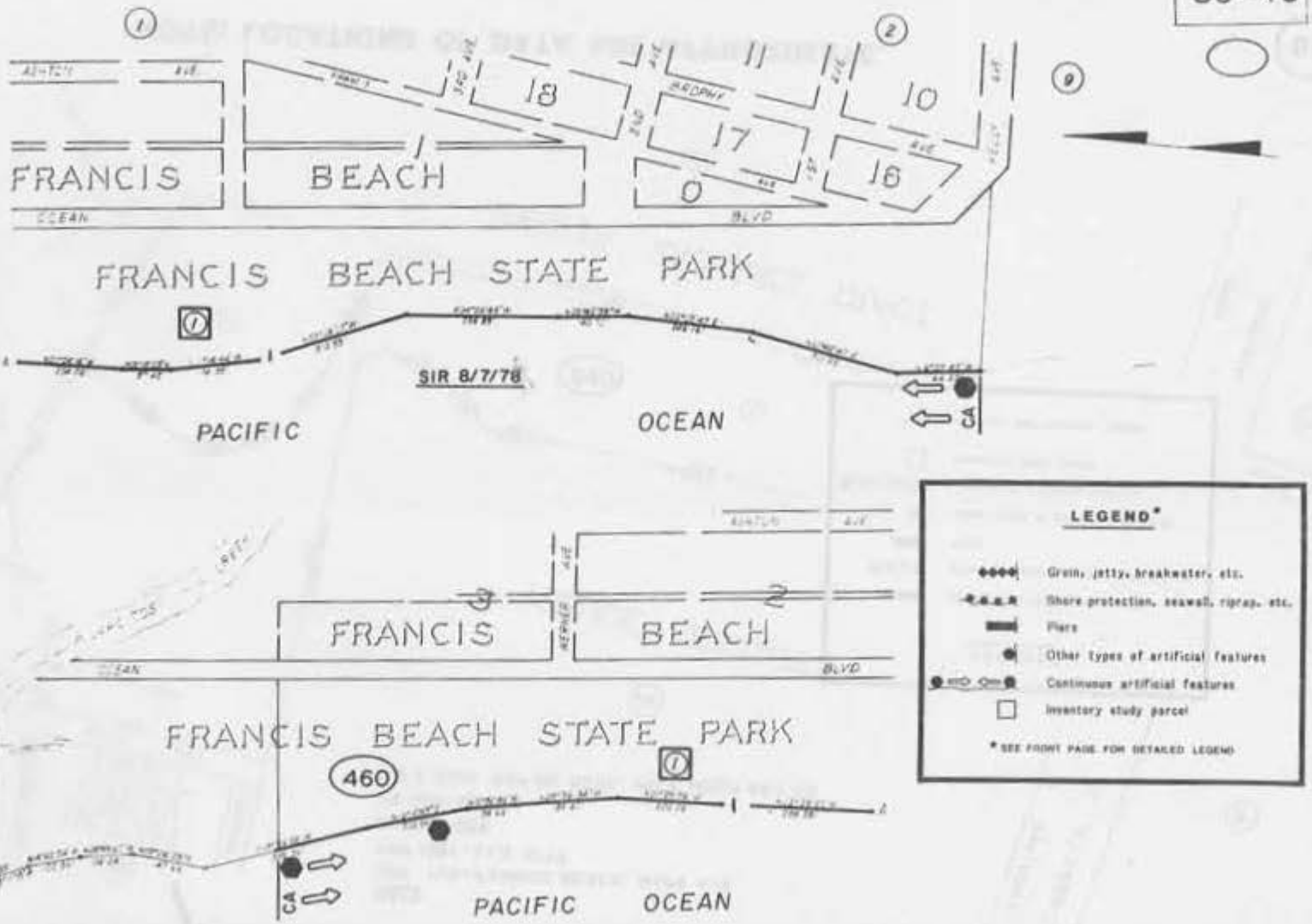

MAPS

CMF 759 - FRANCIS BEACH, MAPS 4/9
CMF 1881 - LLS 7/77
CB 201 - 206
CB 926-934
P B R OWN. MAP NO. 6534, HALF MOON BAY SB

BK-48
24

LEGEND*

- Groin, jetty, breakwater, etc.
- Shore protection, seawall, riprap, etc.
- Piers
- Other types of artificial features
- Continuous artificial features
- Inventory study parcel

* SEE FRONT PAGE FOR DETAILED LEGEND

NOTE: LOCATIONS OF DATA ARE APPROXIMATE.

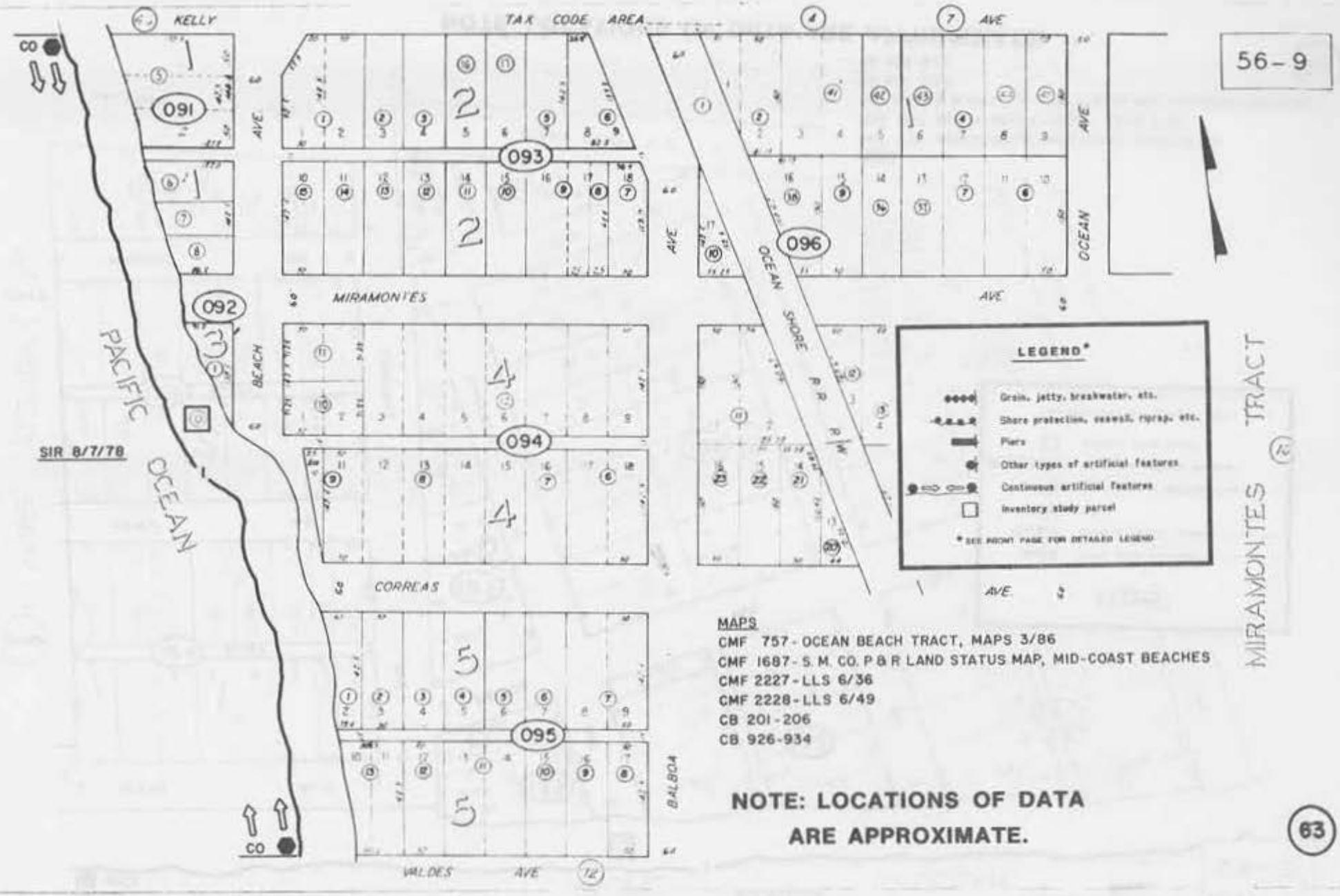
56-9
TAX CODE AREA
KELLY
AVE
091
092
093
094
095
096
MIRAMONTES
CORREAS
VALDES
AVE
BALBOA
OCEAN BEACH
PACIFIC OCEAN
OCEAN SHORE R R
OCEAN AVE
CO
SIR 8/7/78
LEGEND*
Groin, jetty, breakwater, etc.
Shore protection, seawall, riprap, etc.
Piers
Other types of artificial features
Continuous artificial features
Inventory study parcel
* SEE FRONT PAGE FOR DETAILED LEGEND
MIRAMONTES TRACT
MAPS
CMF 757 - OCEAN BEACH TRACT, MAPS 3/86
CMF 1687 - S. M. CO. P & R LAND STATUS MAP, MID-COAST BEACHES
CMF 2227 - LLS 6/36
CMF 2228 - LLS 6/49
CB 201-206
CB 926-934
NOTE: LOCATIONS OF DATA ARE APPROXIMATE.
63

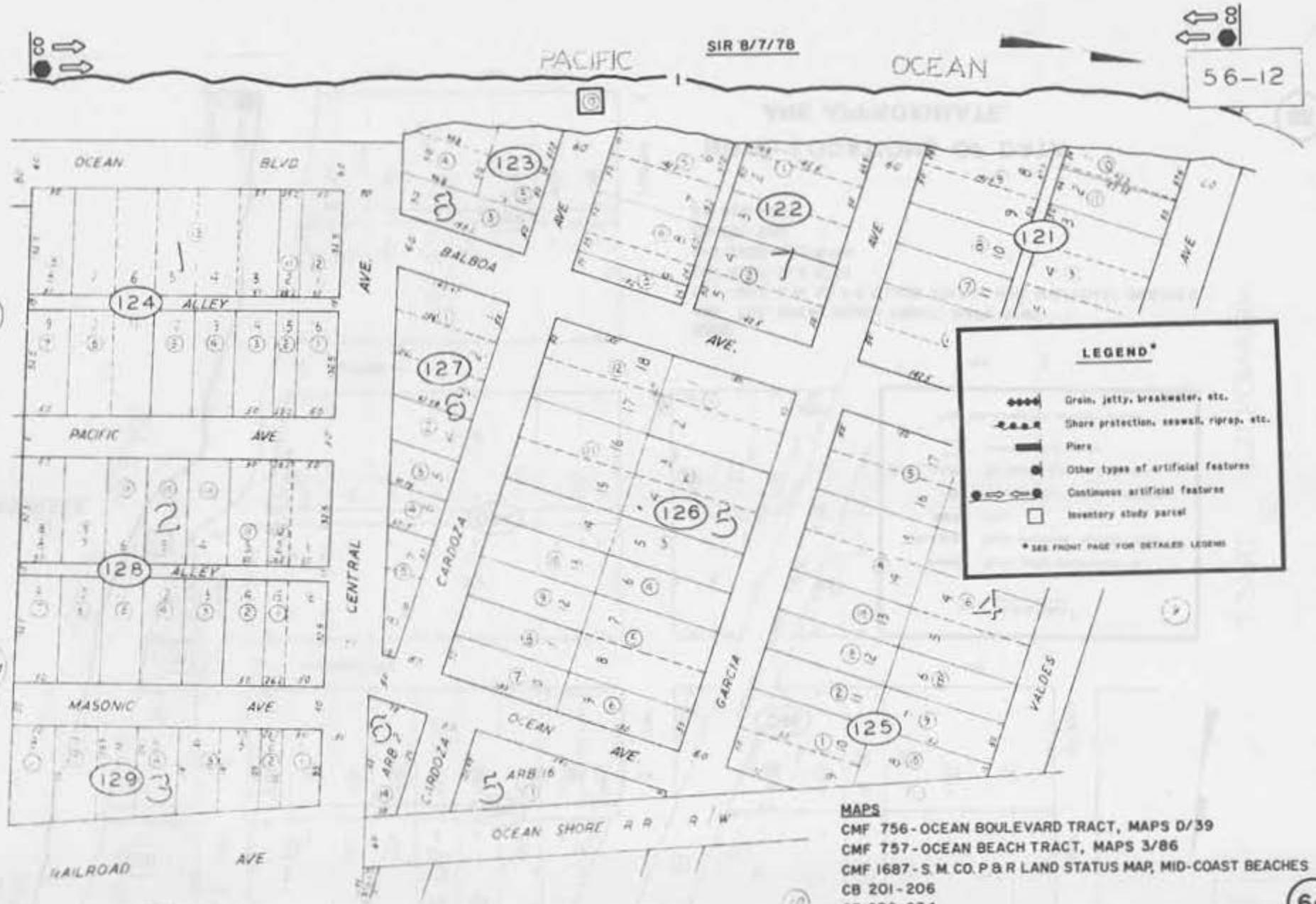

MAPS

CMF 756 - OCEAN BOULEVARD TRACT, MAPS D/39
CMF 757 - OCEAN BEACH TRACT, MAPS 3/86
CMF 1687 - S. M. CO. P & R LAND STATUS MAP, MID-COAST BEACHES
CB 201 - 206
CB 926 - 934

64

NOTE: LOCATIONS OF DATA ARE APPROXIMATE.

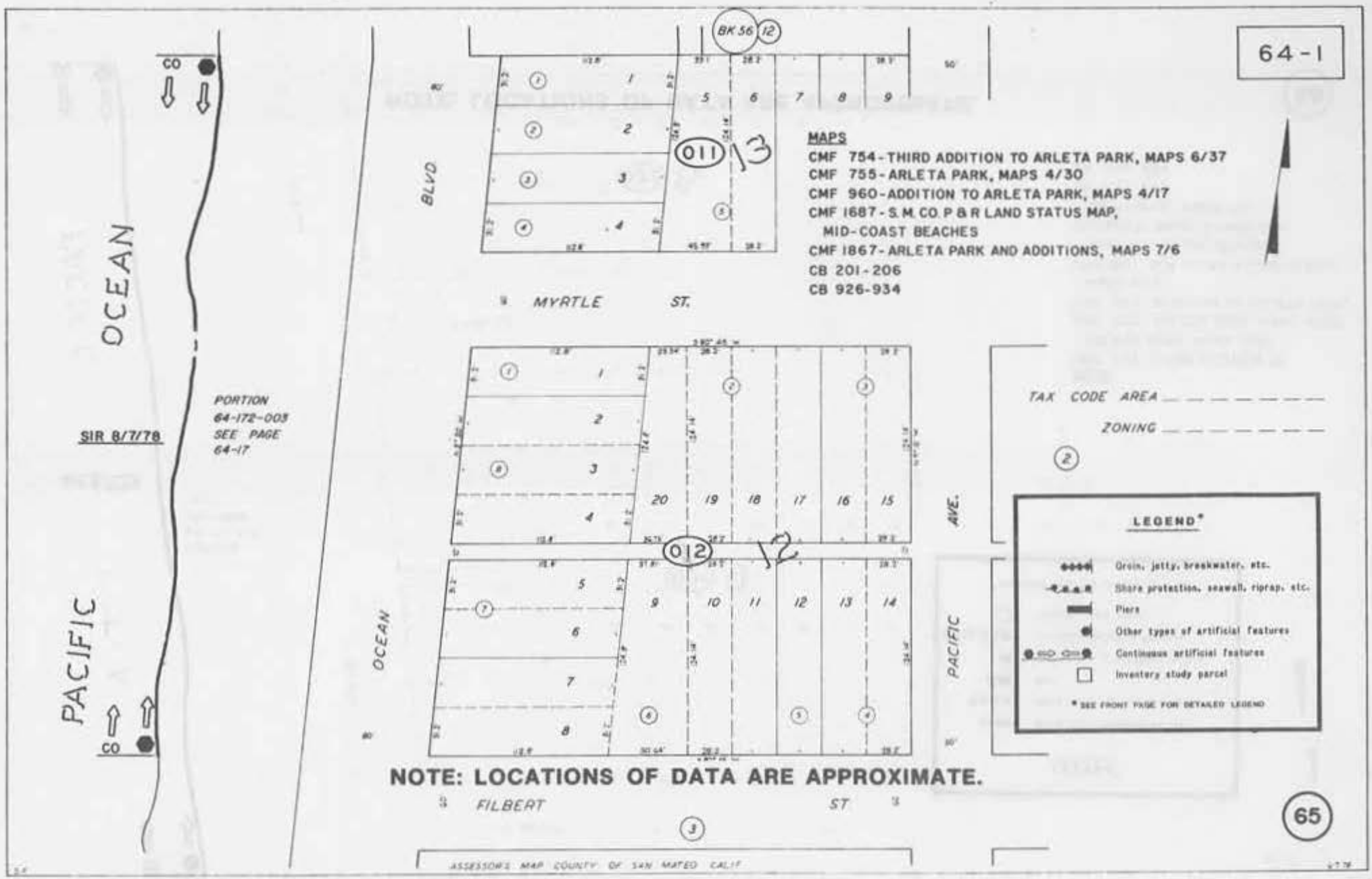
64-1
MAPS
CMF 754-THIRD ADDITION TO ARLETA PARK, MAPS 6/37
CMF 755-ARLETA PARK, MAPS 4/30
CMF 960-ADDITION TO ARLETA PARK, MAPS 4/17
CMF 1687-S.M. CO. P & R LAND STATUS MAP, MID-COAST BEACHES
CMF 1867-ARLETA PARK AND ADDITIONS, MAPS 7/6
CB 201-206
CB 926-934
BK 56
12
011
13
012
12
BLVD
MYRTLE ST.
OCEAN
PACIFIC
AVE.
FILBERT ST
CO
SIR 8/7/78
PORTION 64-172-003 SEE PAGE 64-17
TAX CODE AREA
ZONING
LEGEND*
Groin, jetty, breakwater, etc.
Shore protection, seawall, riprap, etc.
Piers
Other types of artificial features
Continuous artificial features
Inventory study parcel
* SEE FRONT PAGE FOR DETAILED LEGEND
NOTE: LOCATIONS OF DATA ARE APPROXIMATE.
ASSESSOR'S MAP COUNTY OF SAN MATEO CALIF
65



LEGEND*

- Groin, jetty, breakwater, etc.
- Shore protection, seawall, riprap, etc.
- Piers
- Other types of artificial features
- Continuous artificial features
- Inventory study parcel

*SEE FRONT PAGE FOR DETAILED LEGEND

MAPS

CMF 754 - THIRD ADDITION TO ARLETA PARK, MAPS 6/37
CMF 755 - ARLETA PARK, MAPS 4/30
CMF 960 - ADDITION TO ARLETA PARK, MAPS 4/17
CMF 1687 - S.M.CO. P&R LAND STATUS MAP, MID-COAST BEACHES
CMF 1867 - ARLETA PARK AND ADDITIONS, MAPS 7/6
CB 201-206
CB 926-934

NOTE: LOCATIONS OF DATA ARE APPROXIMATE.

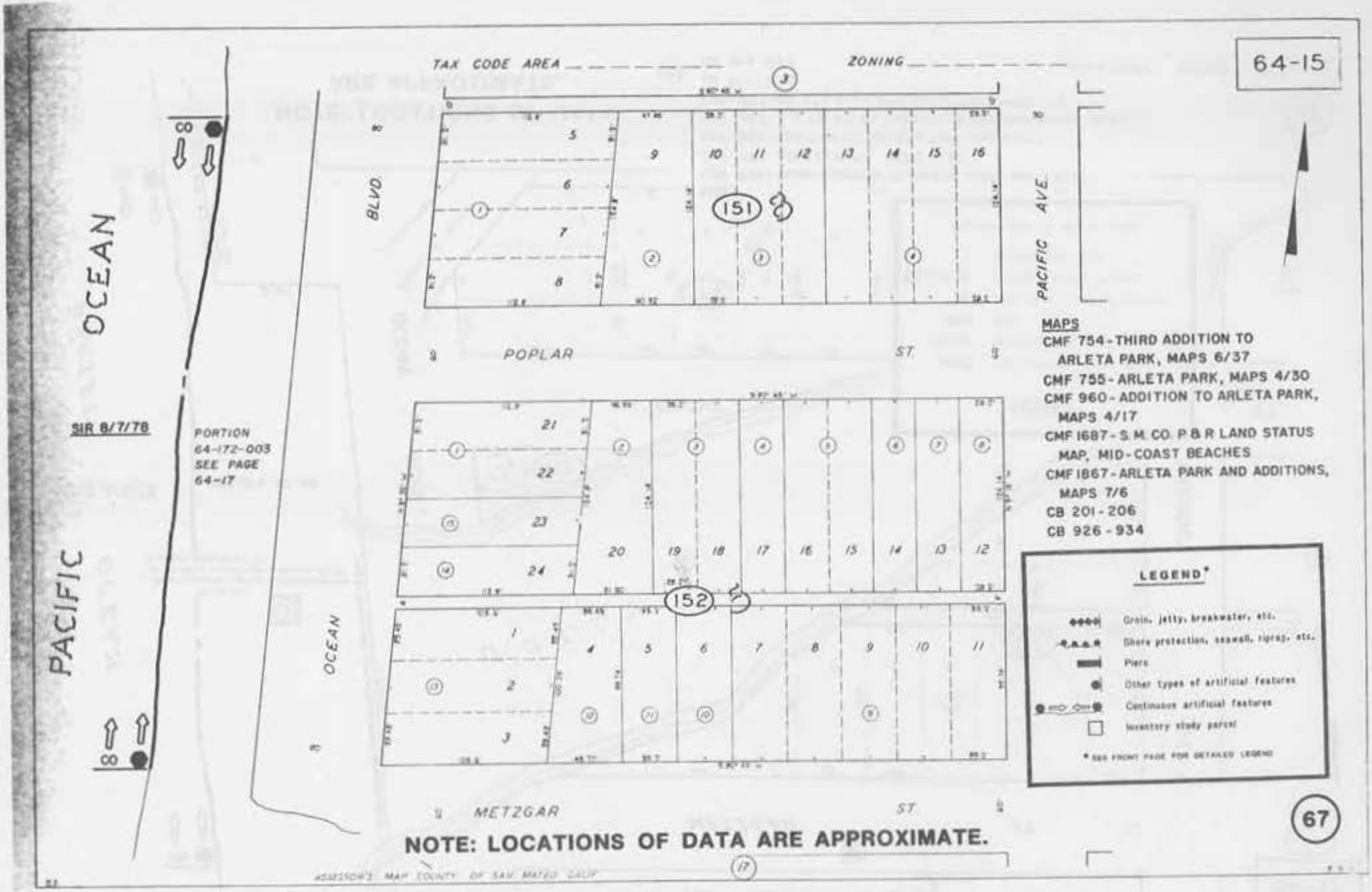
64-15
TAX CODE AREA
ZONING
PACIFIC OCEAN
SIR 8/7/78
PORTION 64-172-003 SEE PAGE 64-17
OCEAN BLVD
PACIFIC AVE
POPLAR ST
METZGAR ST
151
152
MAPS
CMF 754 - THIRD ADDITION TO ARLETA PARK, MAPS 6/37
CMF 755 - ARLETA PARK, MAPS 4/30
CMF 960 - ADDITION TO ARLETA PARK, MAPS 4/17
CMF 1687 - S.M. CO. P & R LAND STATUS MAP, MID-COAST BEACHES
CMF 1867 - ARLETA PARK AND ADDITIONS, MAPS 7/6
CB 201 - 206
CB 926 - 934
LEGEND*
Groin, jetty, breakwater, etc.
Shore protection, seawall, riprap, etc.
Piers
Other types of artificial features
Continuous artificial features
Inventory study parcel
* SEE FRONT PAGE FOR DETAILED LEGEND
67
NOTE: LOCATIONS OF DATA ARE APPROXIMATE.
ASSESSOR'S MAP COUNTY OF SAN MATEO CALIF.

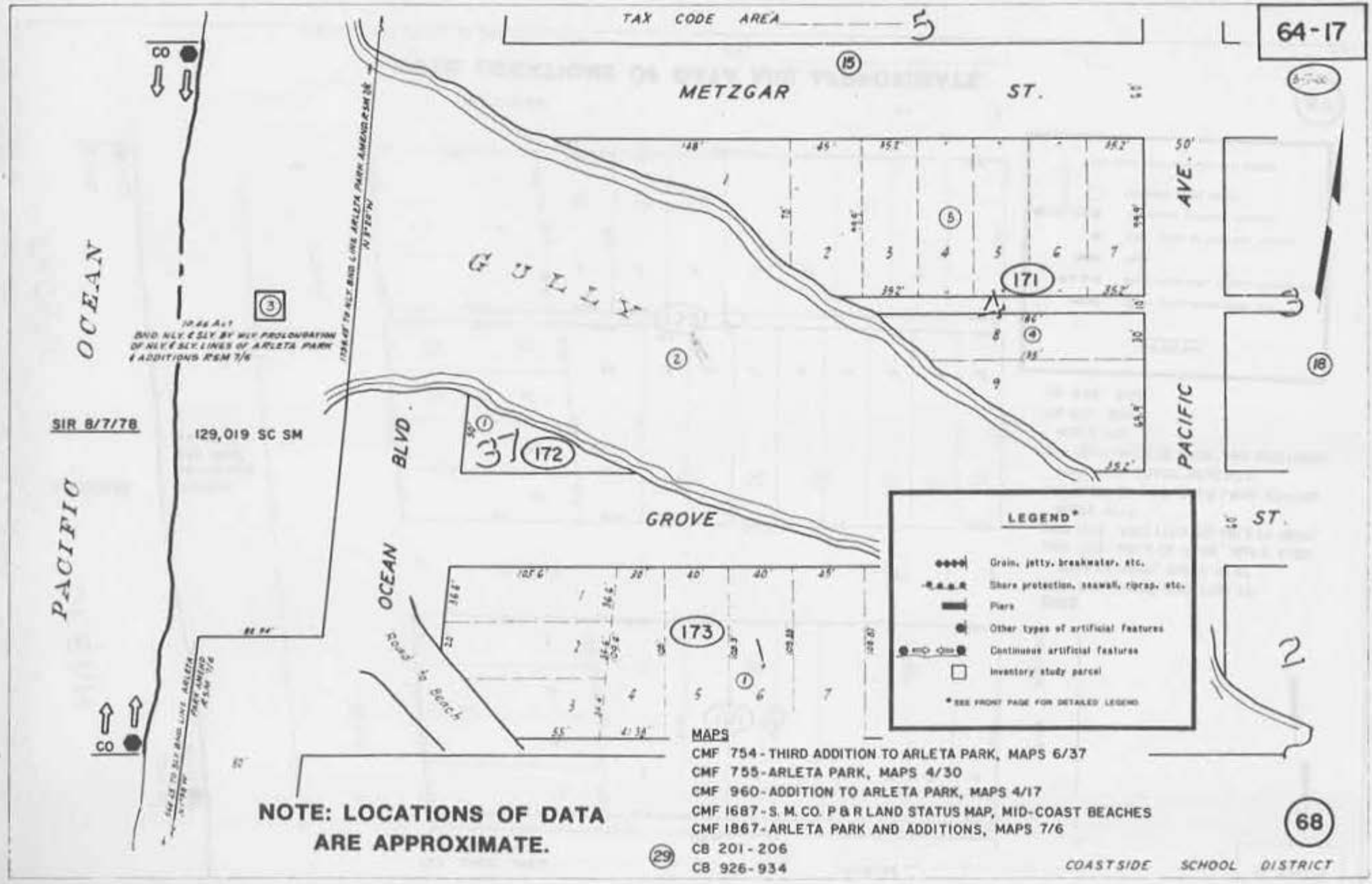
TAX CODE AREA 5
64-17
METZGAR ST.
GULLY
OCEAN BLVD.
GROVE
PACIFIC AVE.
PACIFIC OCEAN
SIR 8/7/78
129,019 SC SM
171
172
173
LEGEND*
Groin, jetty, breakwater, etc.
Shore protection, seawall, riprap, etc.
Piers
Other types of artificial features
Continuous artificial features
Inventory study parcel
* SEE FRONT PAGE FOR DETAILED LEGEND
NOTE: LOCATIONS OF DATA ARE APPROXIMATE.
MAPS
CMF 754 - THIRD ADDITION TO ARLETA PARK, MAPS 6/37
CMF 755 - ARLETA PARK, MAPS 4/30
CMF 960 - ADDITION TO ARLETA PARK, MAPS 4/17
CMF 1687 - S. M. CO. P & R LAND STATUS MAP, MID-COAST BEACHES
CMF 1867 - ARLETA PARK AND ADDITIONS, MAPS 7/6
CB 201 - 206
CB 926 - 934
68
COASTSIDE SCHOOL DISTRICT

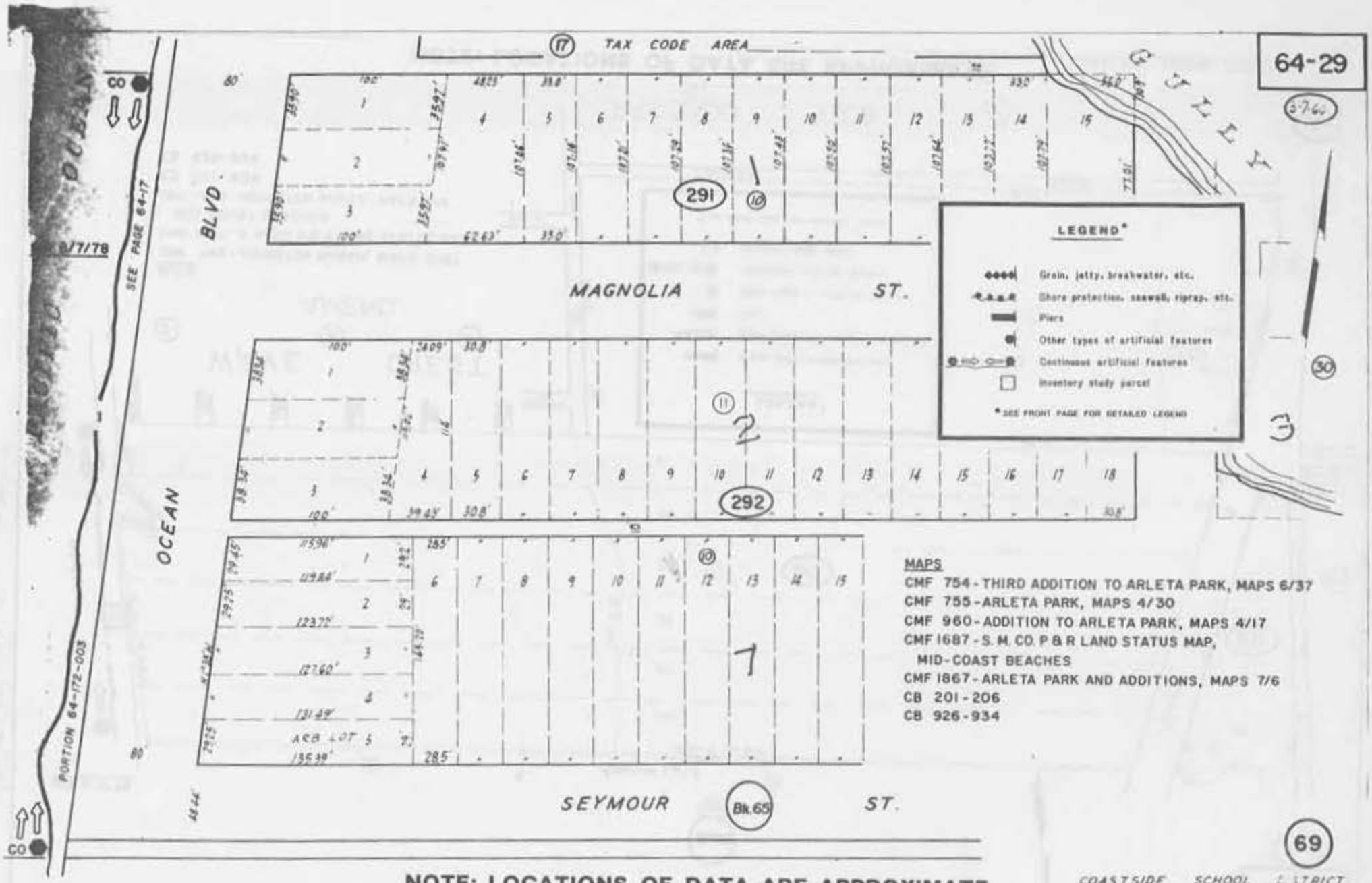

NOTE: LOCATIONS OF DATA ARE APPROXIMATE.

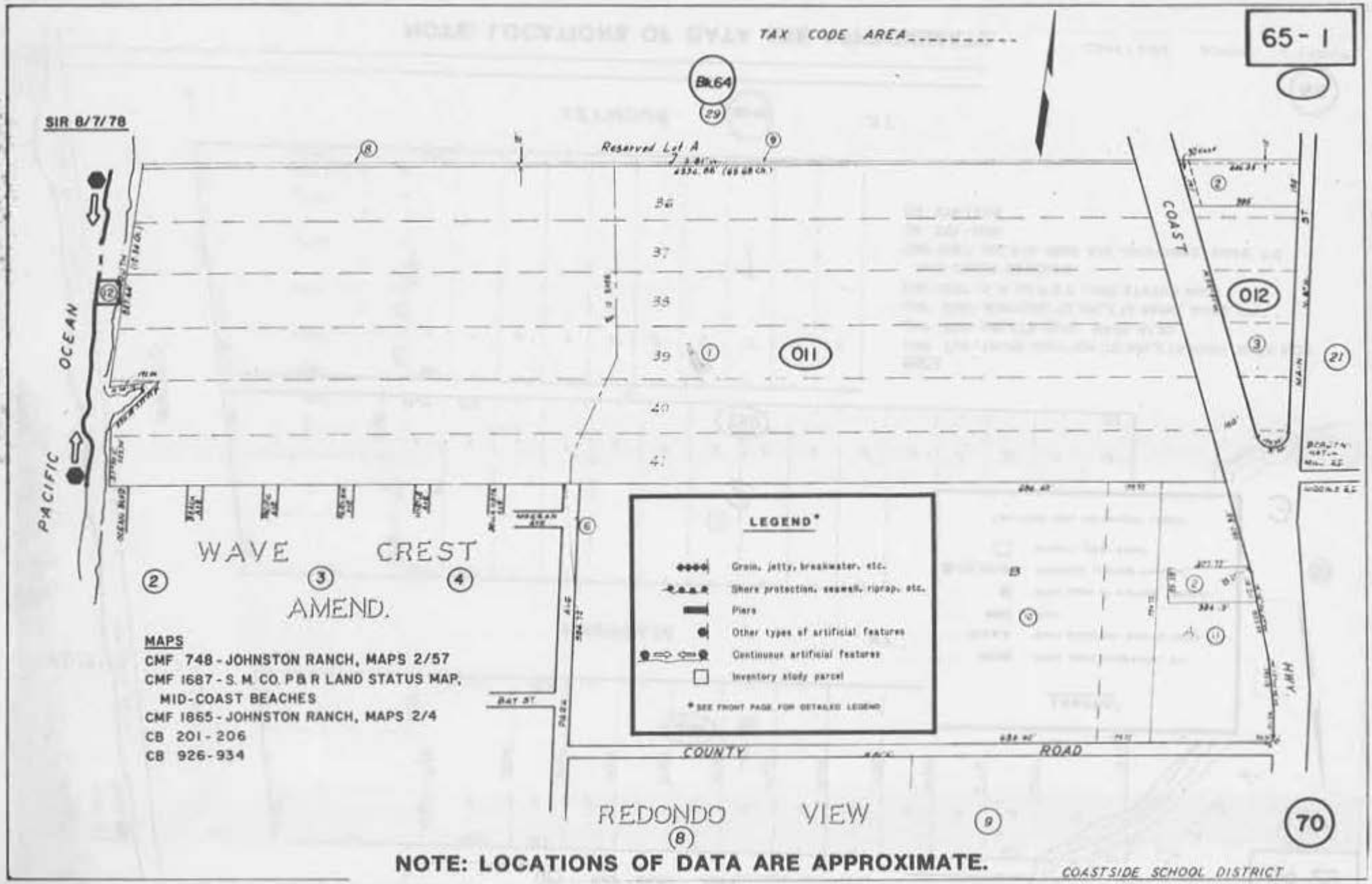

NOTE: LOCATIONS OF DATA ARE APPROXIMATE.

COASTSIDE SCHOOL DISTRICT

TAX CODE AREA

65-2

MAPS

CMF 748 - JOHNSTON RANCH, MAPS 2/57
CMF 753 - WAVE CREST, MAPS 5/27
CMF 1687 - S. M. CO. P & R LAND STATUS MAP, MID-COAST BEACHES
CMF 1865 - JOHNSTON RANCH, MAPS 2/4
CMF 1874 - WAVE CREST, LLS 1/19
CB 201 - 206
CB 926 - 934

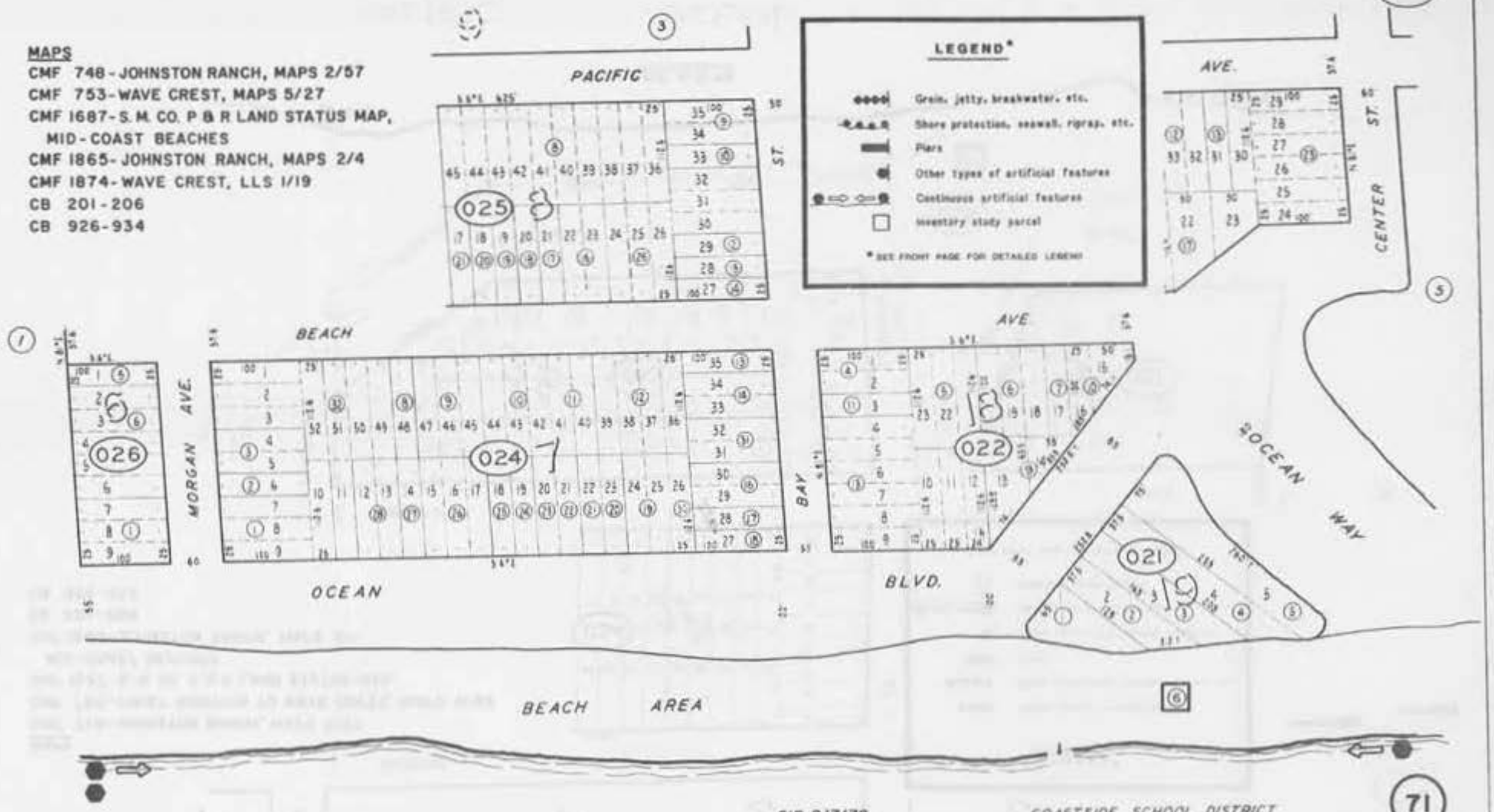

SIR 8/7/78

COASTSIDE SCHOOL DISTRICT

71

NOTE: LOCATIONS OF DATA ARE APPROXIMATE.

TAX CODE AREA 65-5

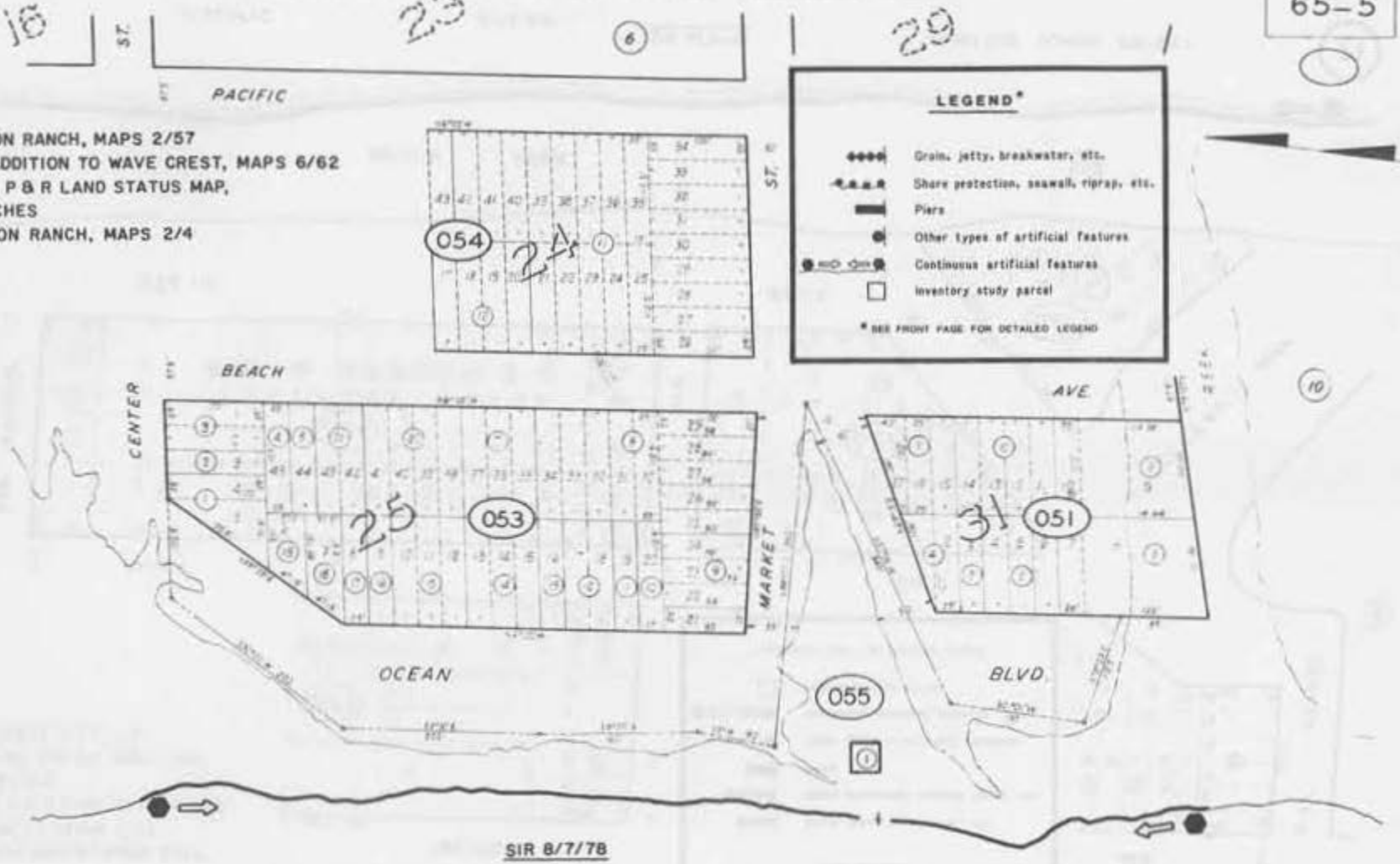

MAPS

CMF 748-JOHNSTON RANCH, MAPS 2/57
CMF 752-FIRST ADDITION TO WAVE CREST, MAPS 6/62
CMF 1687-S. M. CO. P & R LAND STATUS MAP, MID-COAST BEACHES
CMF 1865-JOHNSTON RANCH, MAPS 2/4
CB 201-206
CB 926-934

72

NOTE: LOCATIONS OF DATA ARE APPROXIMATE.

COASTSIDE SCHOOL DISTRICT

65-10

TAX CODE AREA

MAPS
CMF 748-JOHNSTON RANCH, MAPS 2/57
CMF 1687-S. M. CO. P & R LAND STATUS MAP, MID-COAST BEACHES
CMF 1865-JOHNSTON RANCH, MAPS 2/4
CB 201-206
CB 926-934

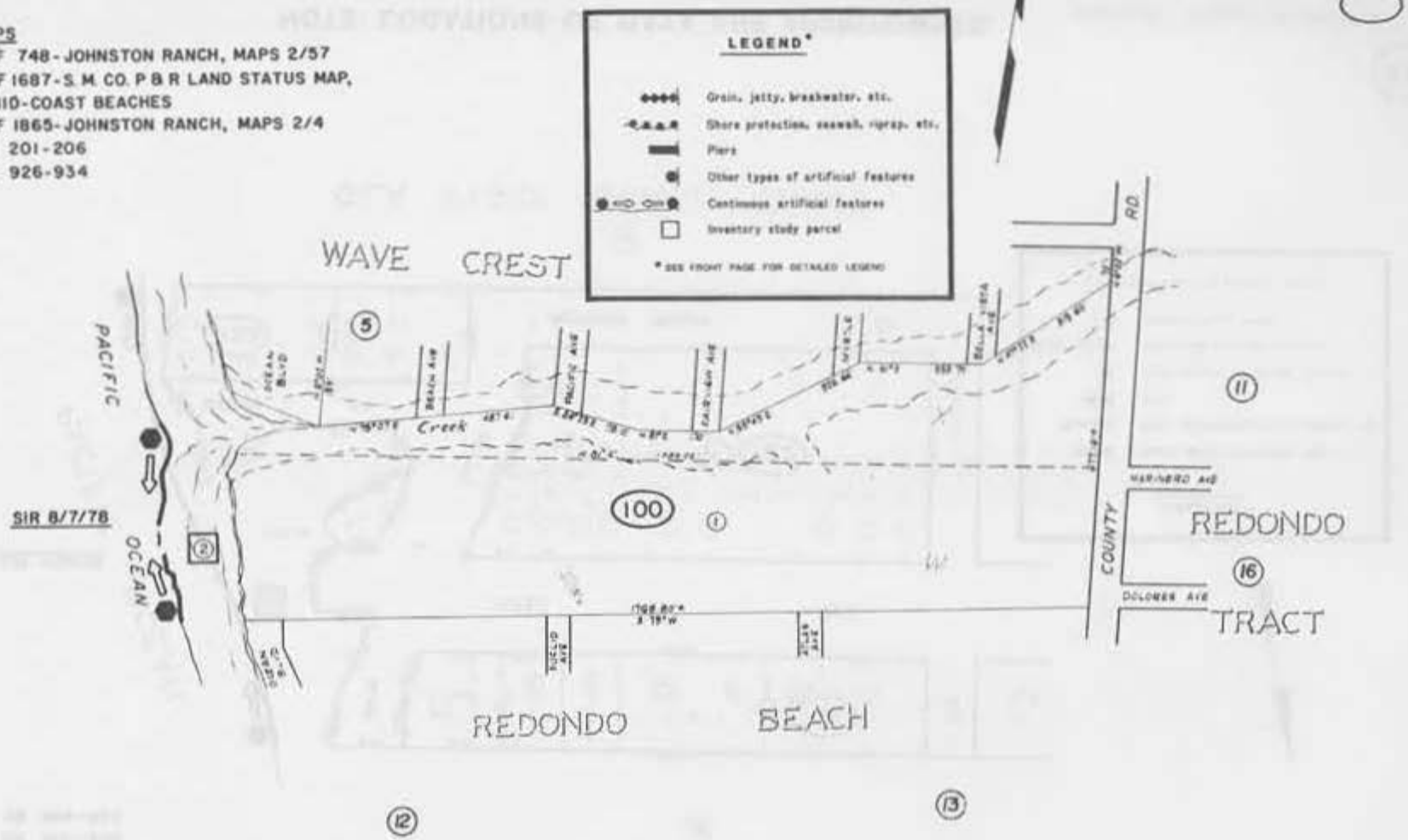

NOTE: LOCATIONS OF DATA ARE APPROXIMATE.

73

COASTSIDE SCHOOL DISTRICT

TAX CODE AREA

65-12

MAPS

CMF 748-JOHNSTON RANCH, MAPS 2/57
CMF 751-REDONDO BEACH, MAPS 6/59
CMF 1687-S. M. CO. P & R LAND STATUS MAP, MID-COAST BEACHES
CMF 1865-JOHNSTON RANCH, MAPS 2/4
CB 201-206
CB 926-934

SIR 1/19/78

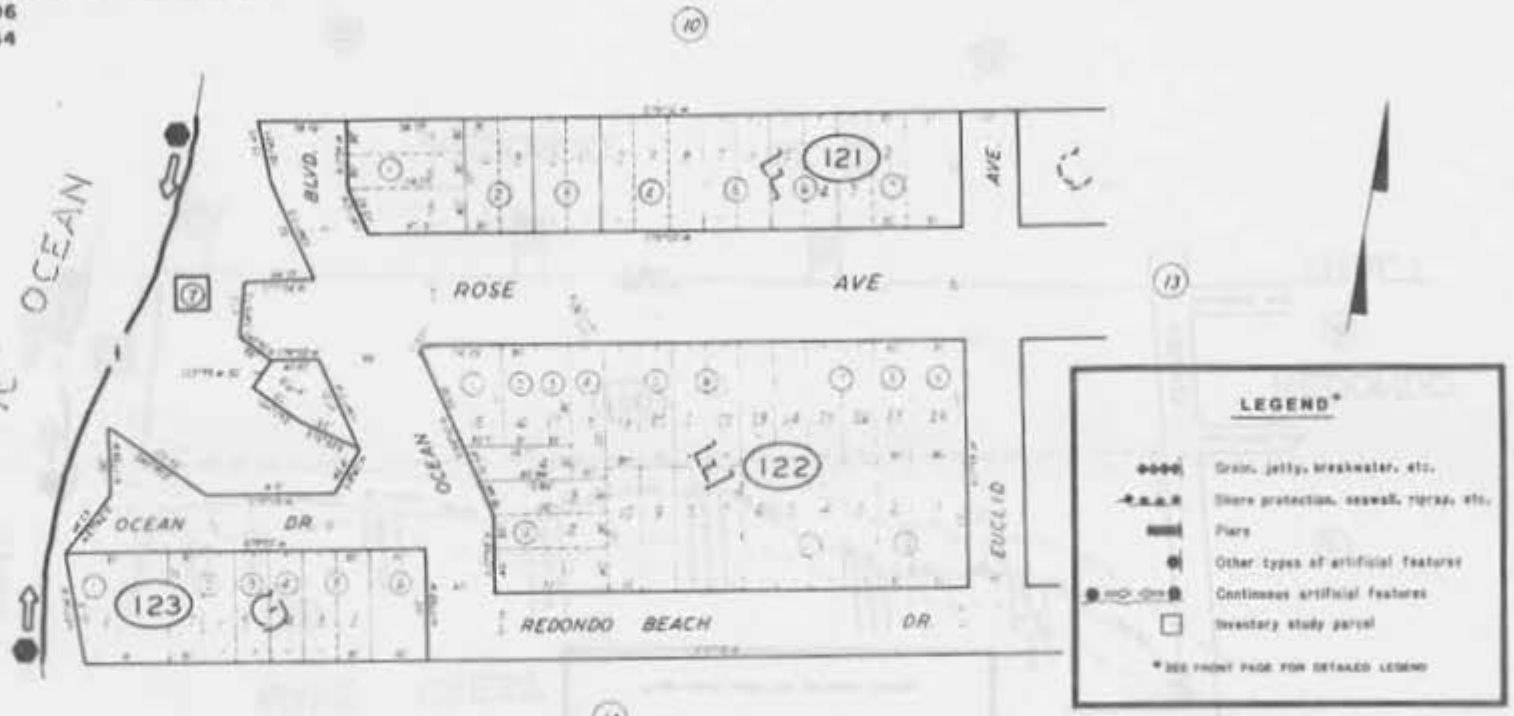

74

NOTE: LOCATIONS OF DATA ARE APPROXIMATE.

COASTSIDE SCHOOL DISTRICT

TAX CODE AREA 65-14

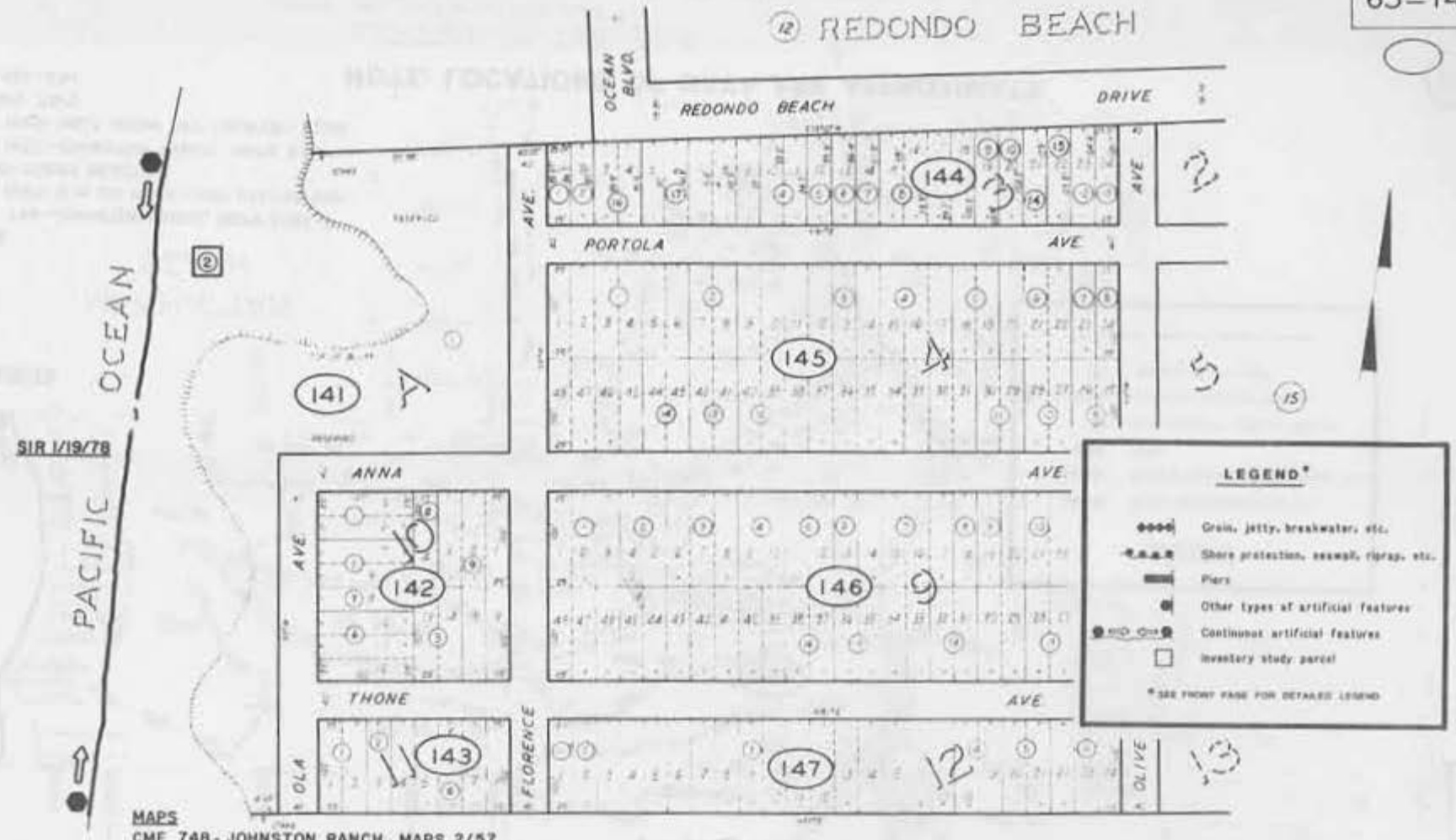

MAPS
CMF 748 - JOHNSTON RANCH, MAPS 2/57
CMF 750 - OLA VISTA BEACH TRACT, MAPS 6/68
CMF 1687 - S M CO. P & R LAND STATUS MAP, MID-COAST BEACHES
CMF 1865 - JOHNSTON RANCH, MAPS 2/4
CB 201-206
CB 926-934

BK-66
9

NOTE: LOCATIONS OF DATA ARE APPROXIMATE.

75

COASTSIDE SCHOOL DISTRICT

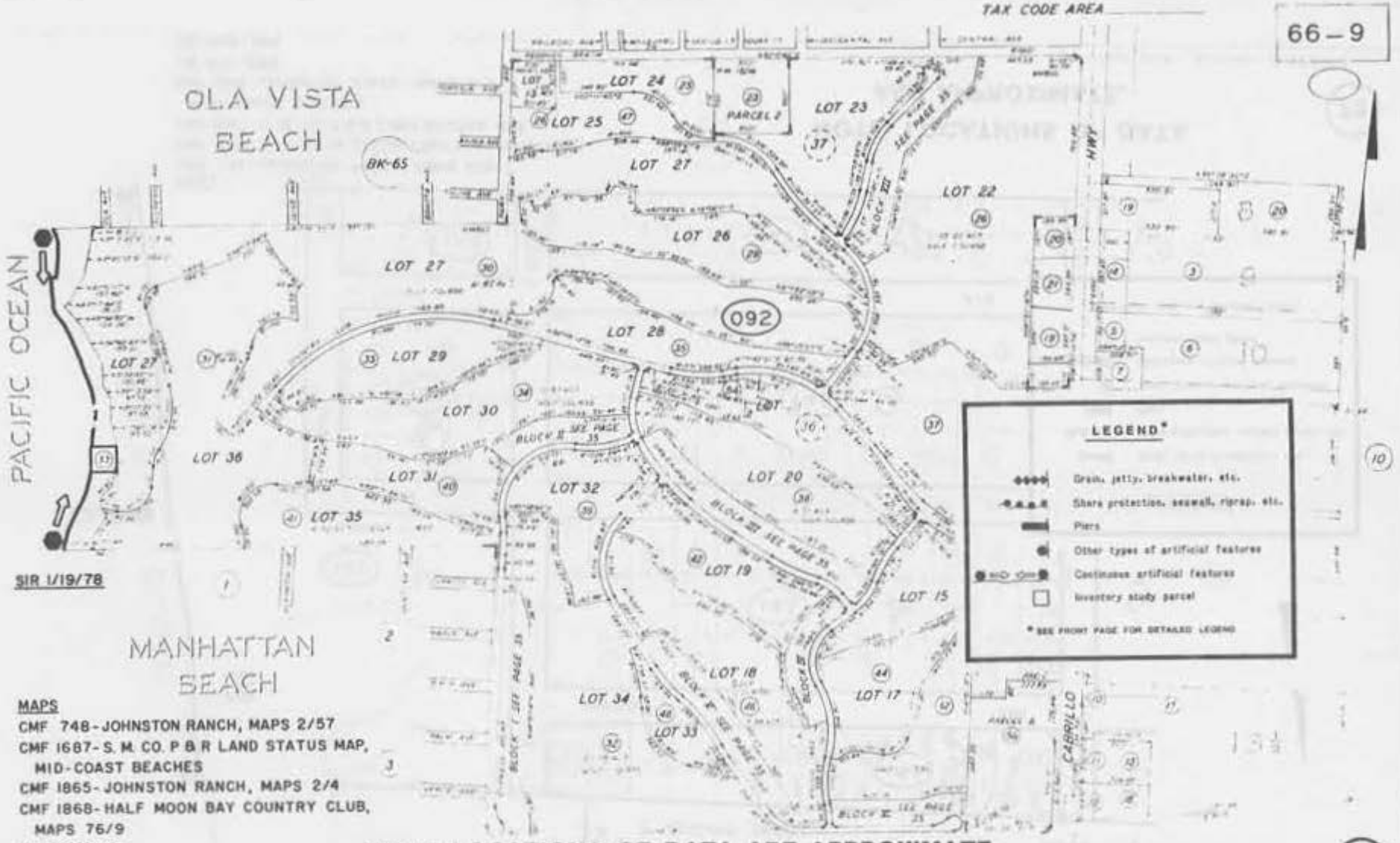

MAPS

CMF 748-JOHNSTON RANCH, MAPS 2/57
CMF 1687-S. M. CO. P & R LAND STATUS MAP, MID-COAST BEACHES
CMF 1865-JOHNSTON RANCH, MAPS 2/4
CMF 1868-HALF MOON BAY COUNTRY CLUB, MAPS 76/9
CB 926-934

NOTE: LOCATIONS OF DATA ARE APPROXIMATE.

ASSESSOR'S MAP COUNTY OF SAN MATEO, CALIF.

76

TAX CODE AREA---------

66-1

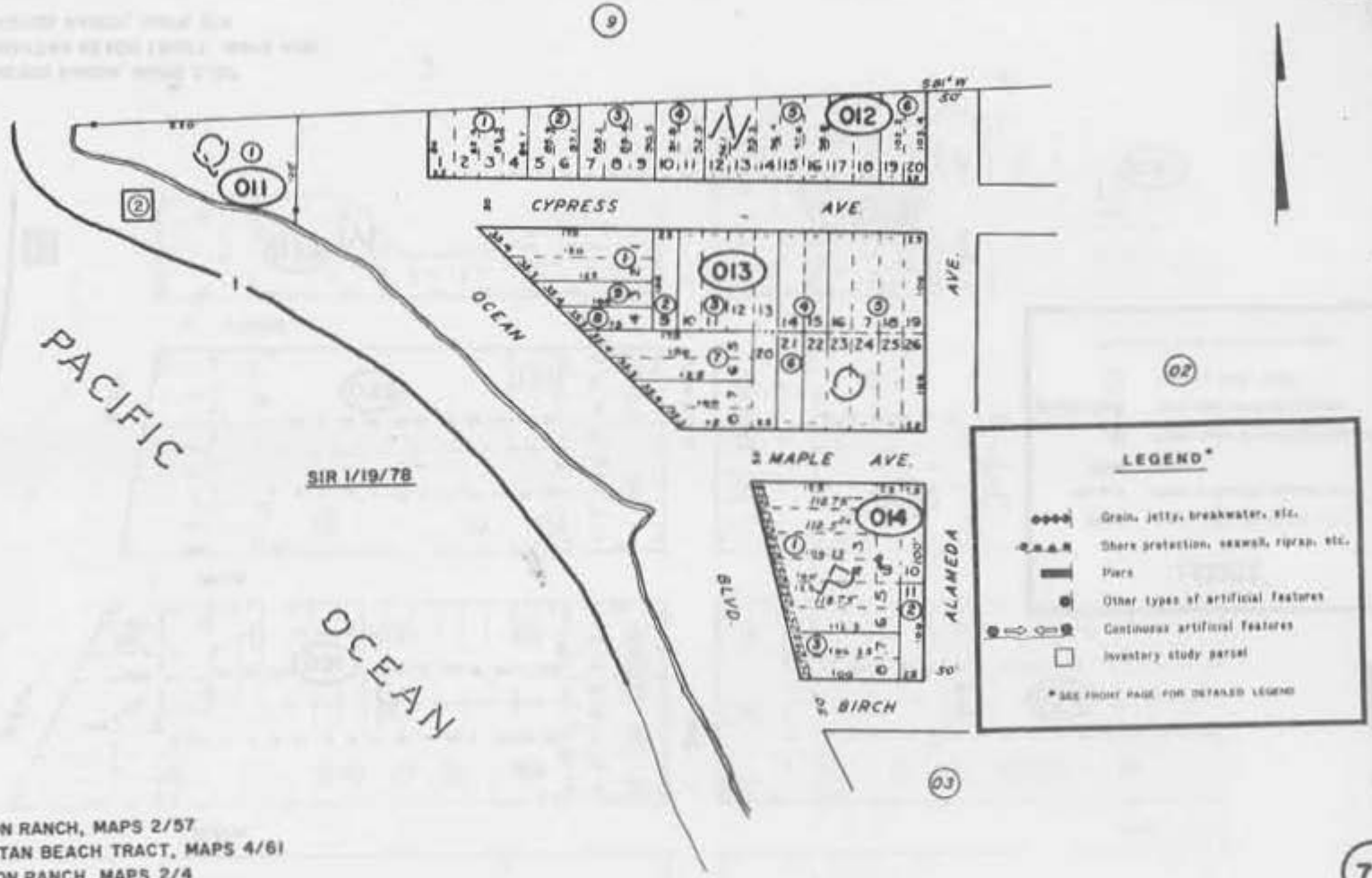

MAPS
CMF 748 - JOHNSTON RANCH, MAPS 2/57
CMF 749 - MANHATTAN BEACH TRACT, MAPS 4/61
CMF 1865 - JOHNSTON RANCH, MAPS 2/4

77

NOTE: LOCATIONS OF DATA ARE APPROXIMATE.

ASSESSOR'S MAP COUNTY OF SAN MATEO, CALIF.

TAX CODE AREA _ _ _ _ _ _ _

ZONING _ _ _ _ _ _ _

66-3

MAPS

CMF 748 - JOHNSTON RANCH, MAPS 2/57

CMF 749 - MANHATTAN BEACH TRACT, MAPS 4/61

CMF 1865 - JOHNSTON RANCH, MAPS 2/4

NOTE: LOCATIONS OF DATA ARE APPROXIMATE.

78

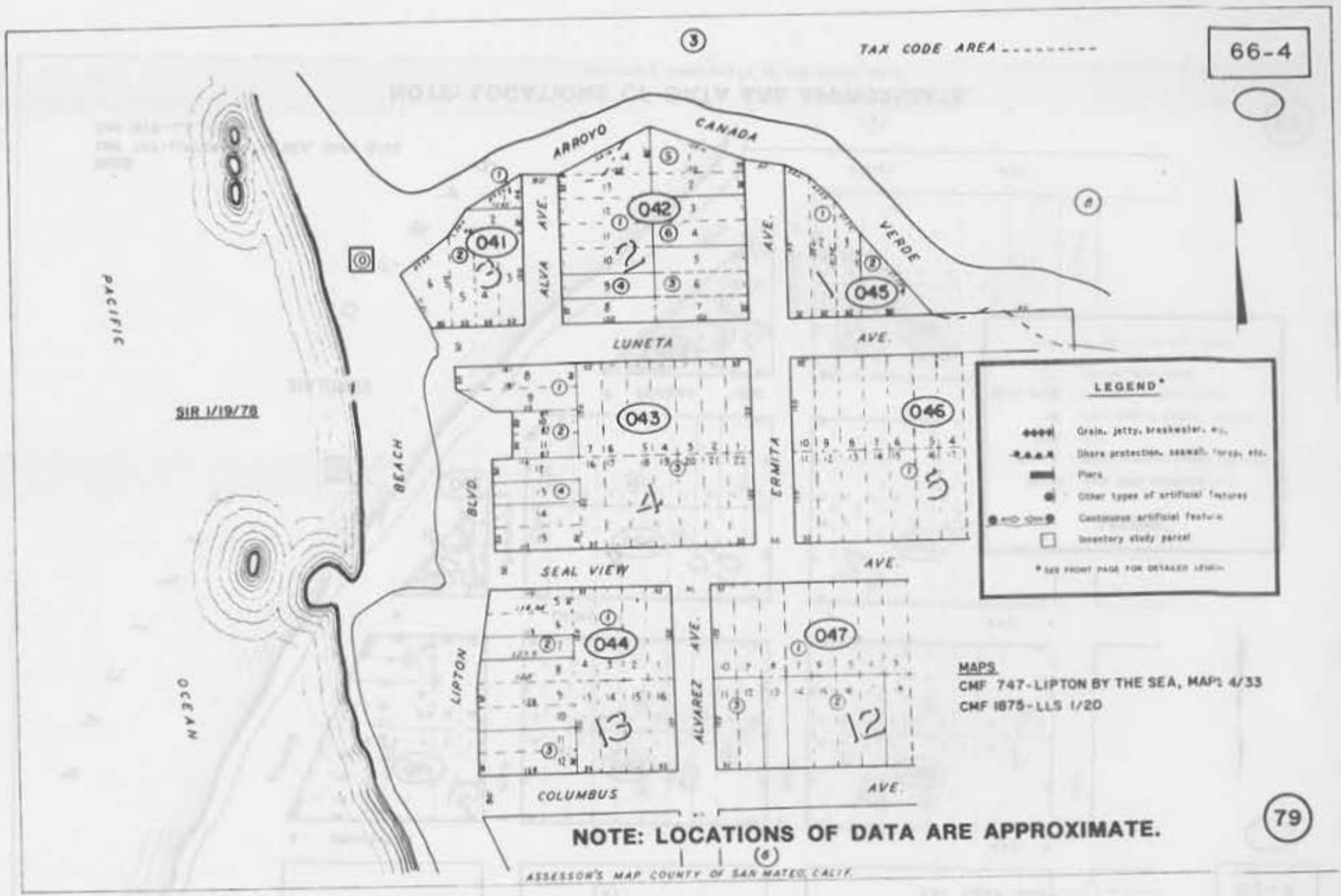
66-4
TAX CODE AREA
ARROYO CANADA VERDE
ALVA AVE.
LUNETA AVE.
ERMITA AVE.
SEAL VIEW AVE.
LIPTON BLVD.
ALVAREZ AVE.
COLUMBUS AVE.
PACIFIC OCEAN
BEACH
SIR 1/19/78
041
042
043
044
045
046
047
LEGEND*
Grain, jetty, breakwater, etc.
Shore protection, seawall, rocks, etc.
Piers
Other types of artificial features
Continuous artificial feature
Inventory study parcel
* SEE FRONT PAGE FOR DETAILED LEGEND
MAPS
CMF 747-LIPTON BY THE SEA, MAPS 4/33
CMF 1875-LLS 1/20
NOTE: LOCATIONS OF DATA ARE APPROXIMATE.
ASSESSOR'S MAP COUNTY OF SAN MATEO, CALIF.
79

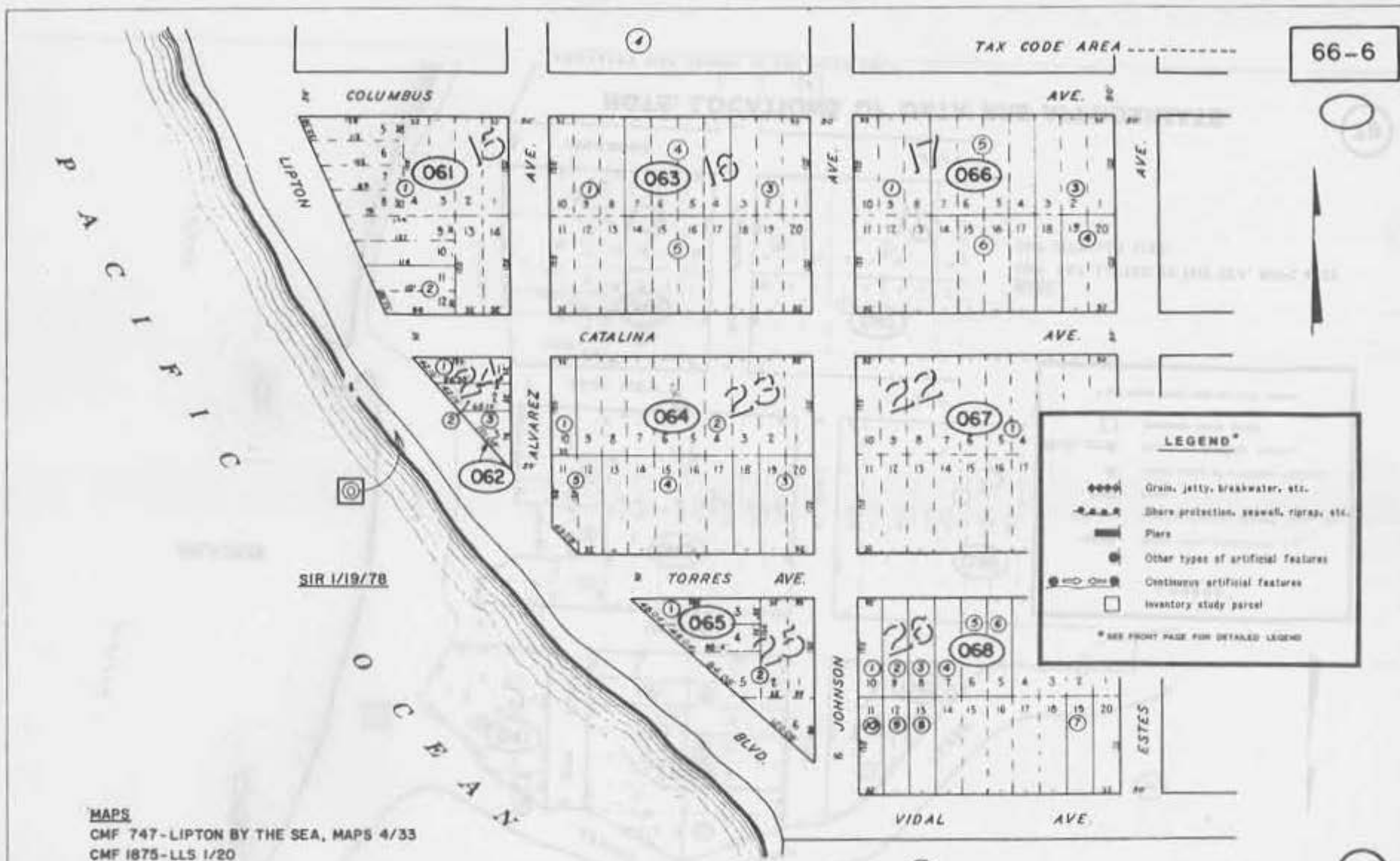

MAPS
CMF 747-LIPTON BY THE SEA, MAPS 4/33
CMF 1875-LLS 1/20

NOTE: LOCATIONS OF DATA ARE APPROXIMATE.

ASSESSOR'S MAP COUNTY OF SAN MATEO, CALIF.

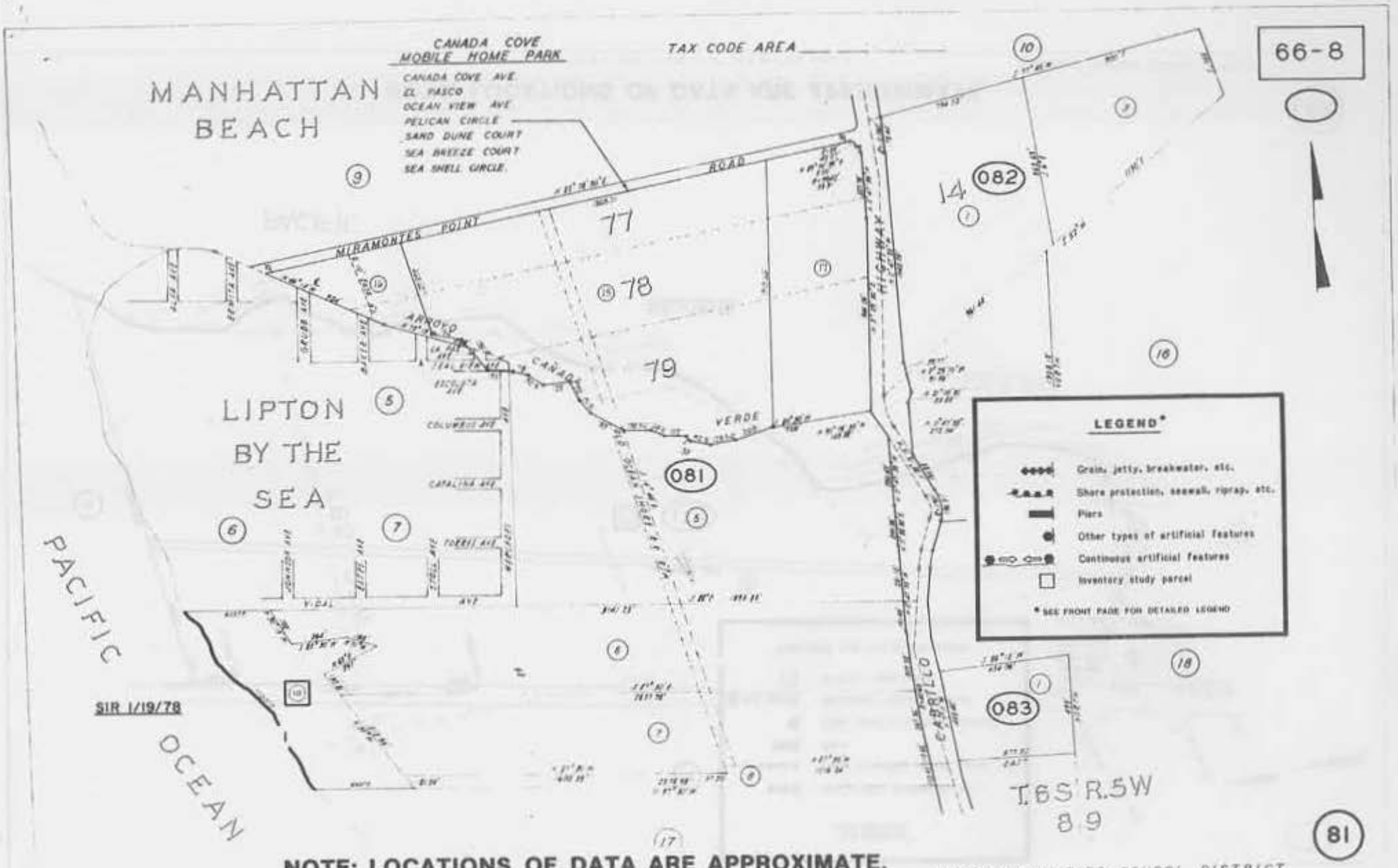

NOTE: LOCATIONS OF DATA ARE APPROXIMATE.

ASSESSOR'S MAP COUNTY OF SAN MATEO, CALIF

CABRILLO UNIFIED SCHOOL DISTRICT

TAX CODE AREA_____

66-17

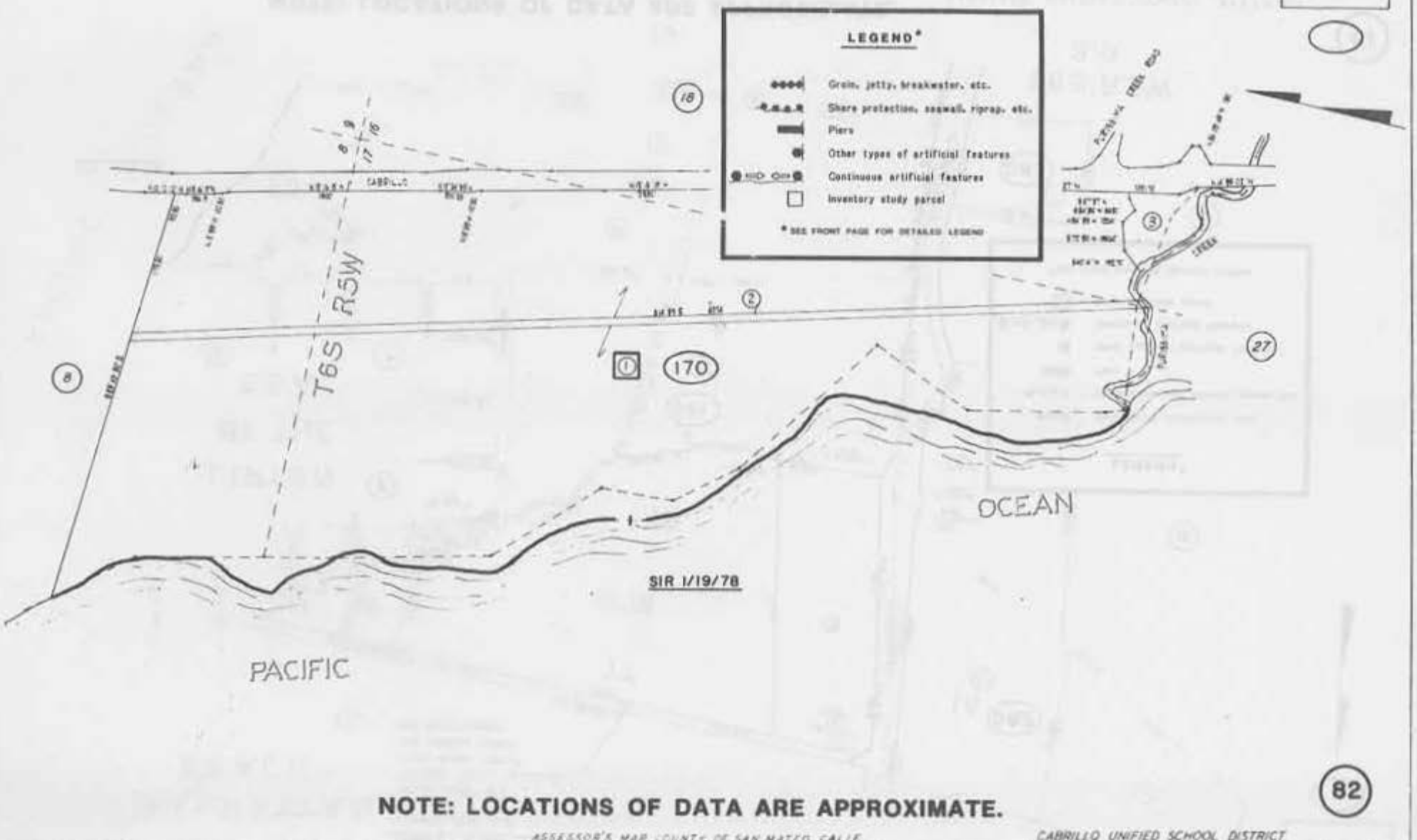

NOTE: LOCATIONS OF DATA ARE APPROXIMATE.

82

ASSESSOR'S MAP COUNTY OF SAN MATEO, CALIF.

CABRILLO UNIFIED SCHOOL DISTRICT

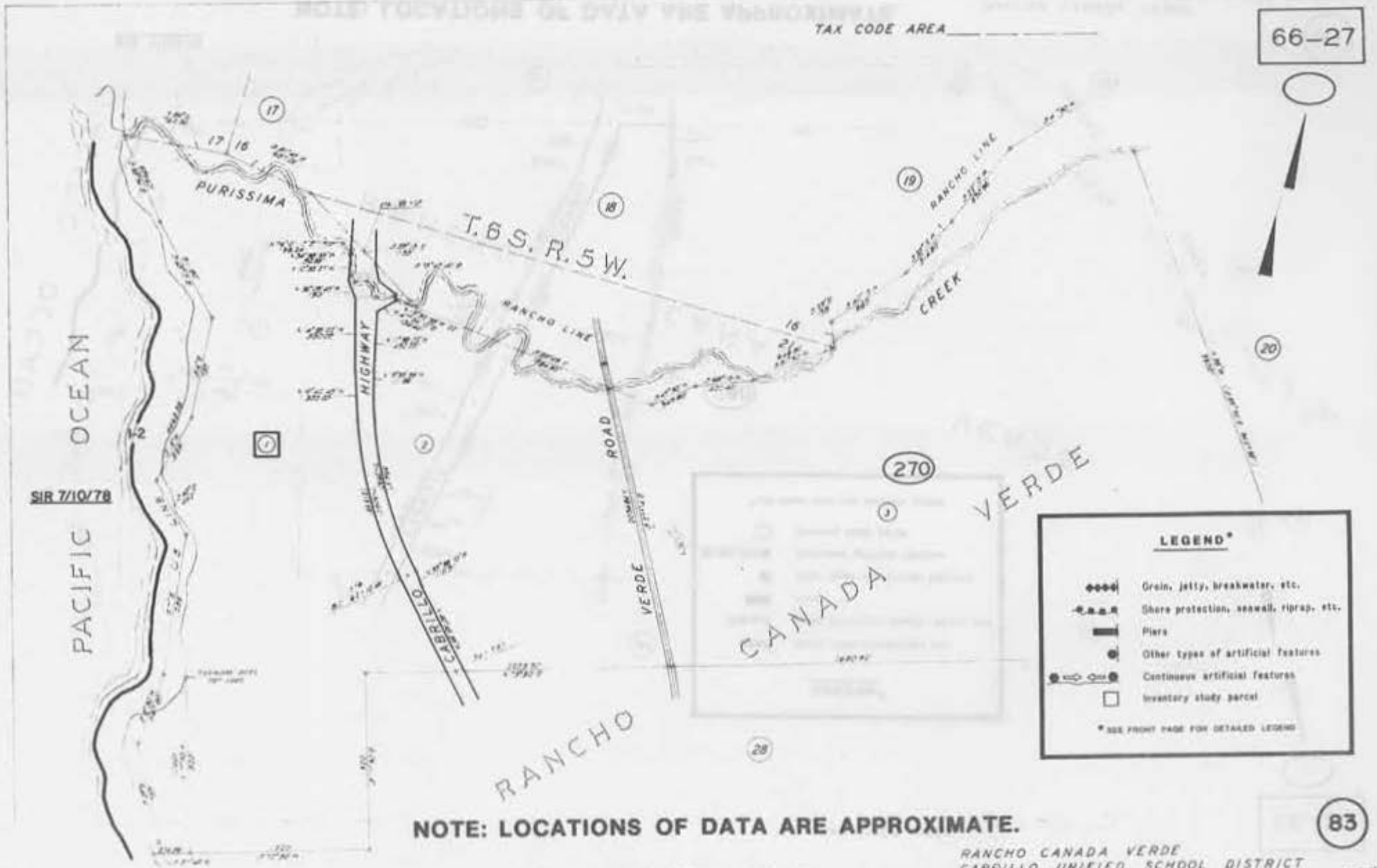
TAX CODE AREA
66-27
PACIFIC OCEAN
PURISSIMA
T.6S. R.5W.
HIGHWAY
CABRILLO
RANCHO LINE
ROAD
VERDE
CREEK
CANADA
VERDE
RANCHO
270
SIR 7/10/78
LEGEND*
Groin, jetty, breakwater, etc.
Shore protection, seawall, riprap, etc.
Piers
Other types of artificial features
Continuous artificial features
Inventory study parcel
*SEE FRONT PAGE FOR DETAILED LEGEND
NOTE: LOCATIONS OF DATA ARE APPROXIMATE.
83
ASSESSOR'S MAP COUNTY OF SAN MATEO, CALIF.
RANCHO CANADA VERDE
CABRILLO UNIFIED SCHOOL DISTRICT

TAX CODE AREA

66-28

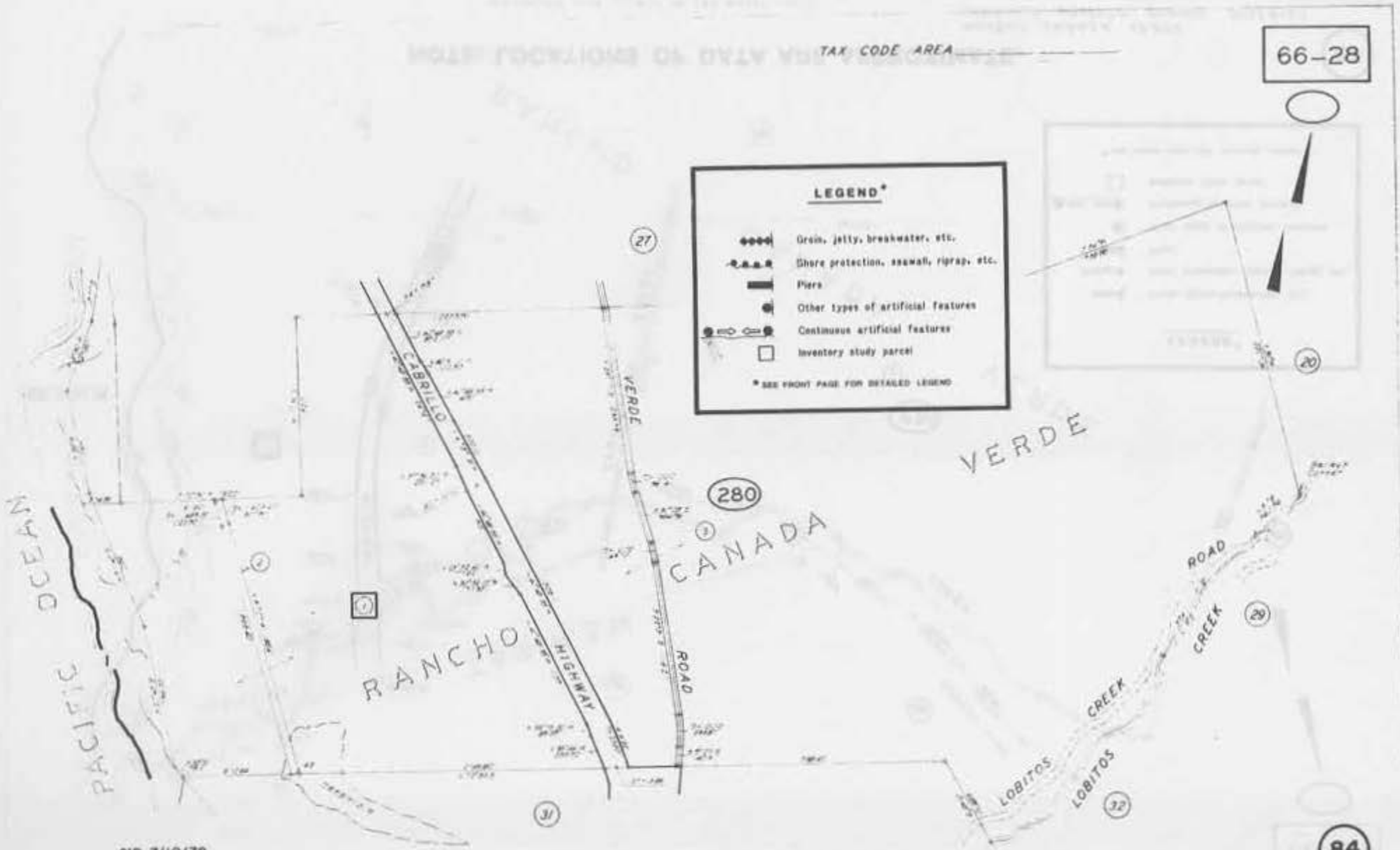

84

SIR 7/10/78

NOTE: LOCATIONS OF DATA ARE APPROXIMATE.

ASSESSOR'S MAP COUNTY OF SAN MATEO, CALIF.

RANCHO CANADA VERDE
CABRILLO UNIFIED SCHOOL DISTRICT

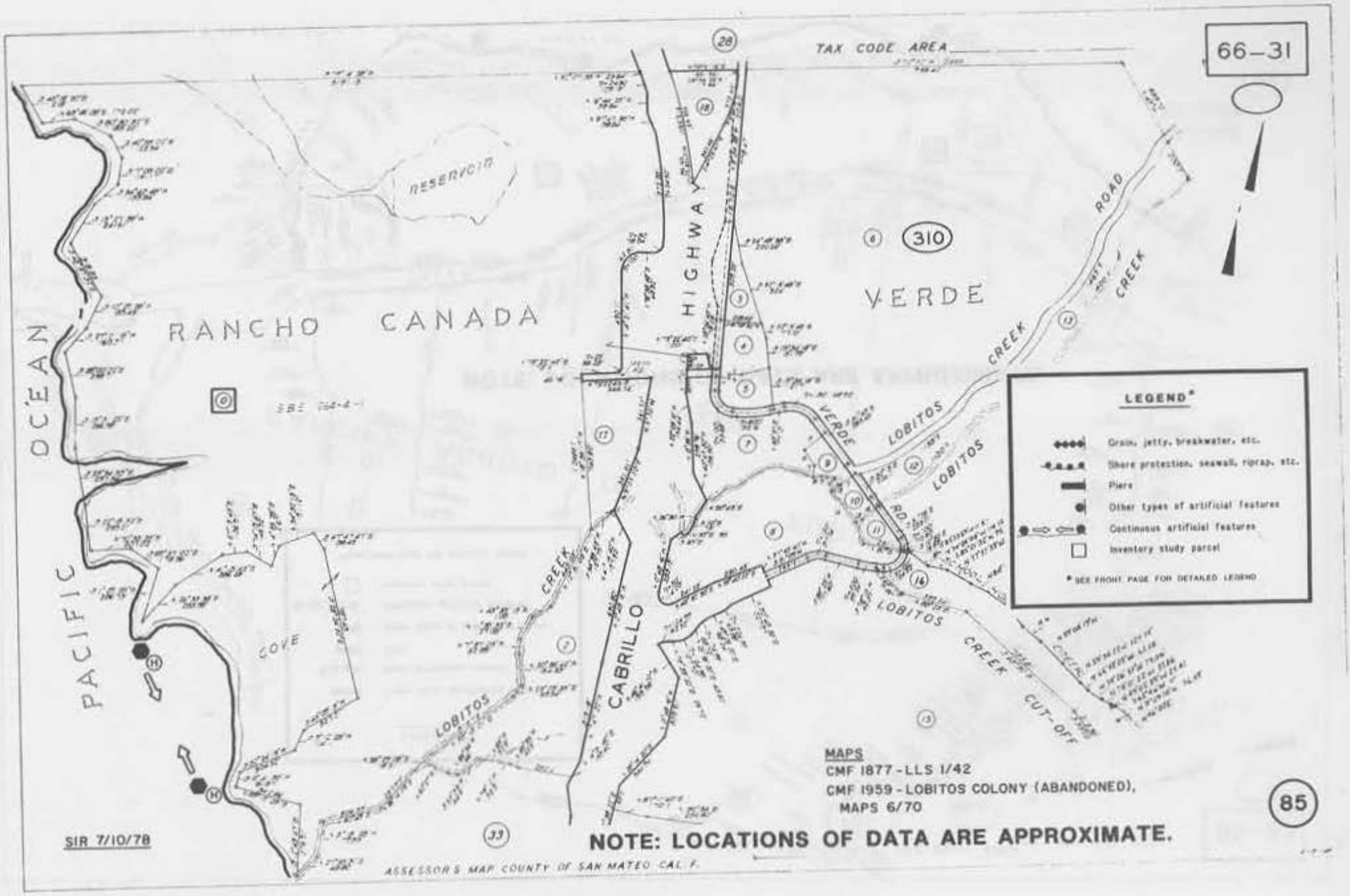
66-31
TAX CODE AREA
RESERVOIR
RANCHO CANADA
VERDE
HIGHWAY
CABRILLO
PACIFIC OCEAN
COVE
LOBITOS CREEK
LOBITOS CREEK ROAD
LOBITOS CREEK CUT-OFF
VERDE RD.
310
LEGEND*
Groin, jetty, breakwater, etc.
Shore protection, seawall, riprap, etc.
Piers
Other types of artificial features
Continuous artificial features
Inventory study parcel
* SEE FRONT PAGE FOR DETAILED LEGEND
MAPS
CMF 1877 - LLS 1/42
CMF 1959 - LOBITOS COLONY (ABANDONED), MAPS 6/70
85
SIR 7/10/78
NOTE: LOCATIONS OF DATA ARE APPROXIMATE.
ASSESSOR'S MAP COUNTY OF SAN MATEO CAL. F.

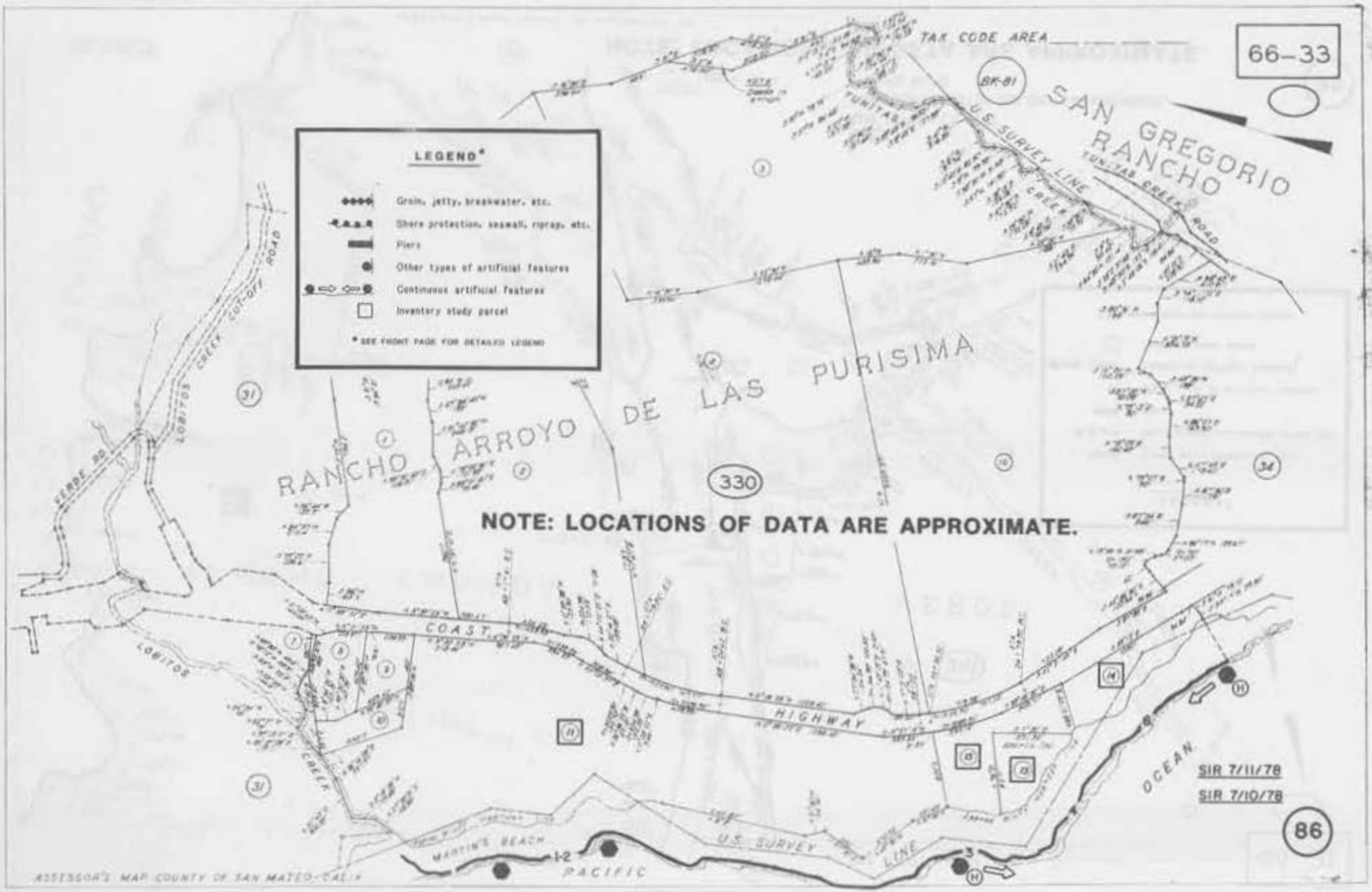
66-33
TAX CODE AREA
BK-81
SAN GREGORIO RANCHO
PUNTAS CREEK
U.S. SURVEY LINE
ROAD
LEGEND*
Groin, jetty, breakwater, etc.
Shore protection, seawall, riprap, etc.
Piers
Other types of artificial features
Continuous artificial features
Inventory study parcel
* SEE FRONT PAGE FOR DETAILED LEGEND
RANCHO ARROYO DE LAS PURISIMA
330
NOTE: LOCATIONS OF DATA ARE APPROXIMATE.
LOBITOS CREEK CUT-OFF
LOBITOS
COAST HIGHWAY
MARTIN'S BEACH
PACIFIC
OCEAN
SIR 7/11/78
SIR 7/10/78
86
ASSESSOR'S MAP COUNTY OF SAN MATEO-CALIF.

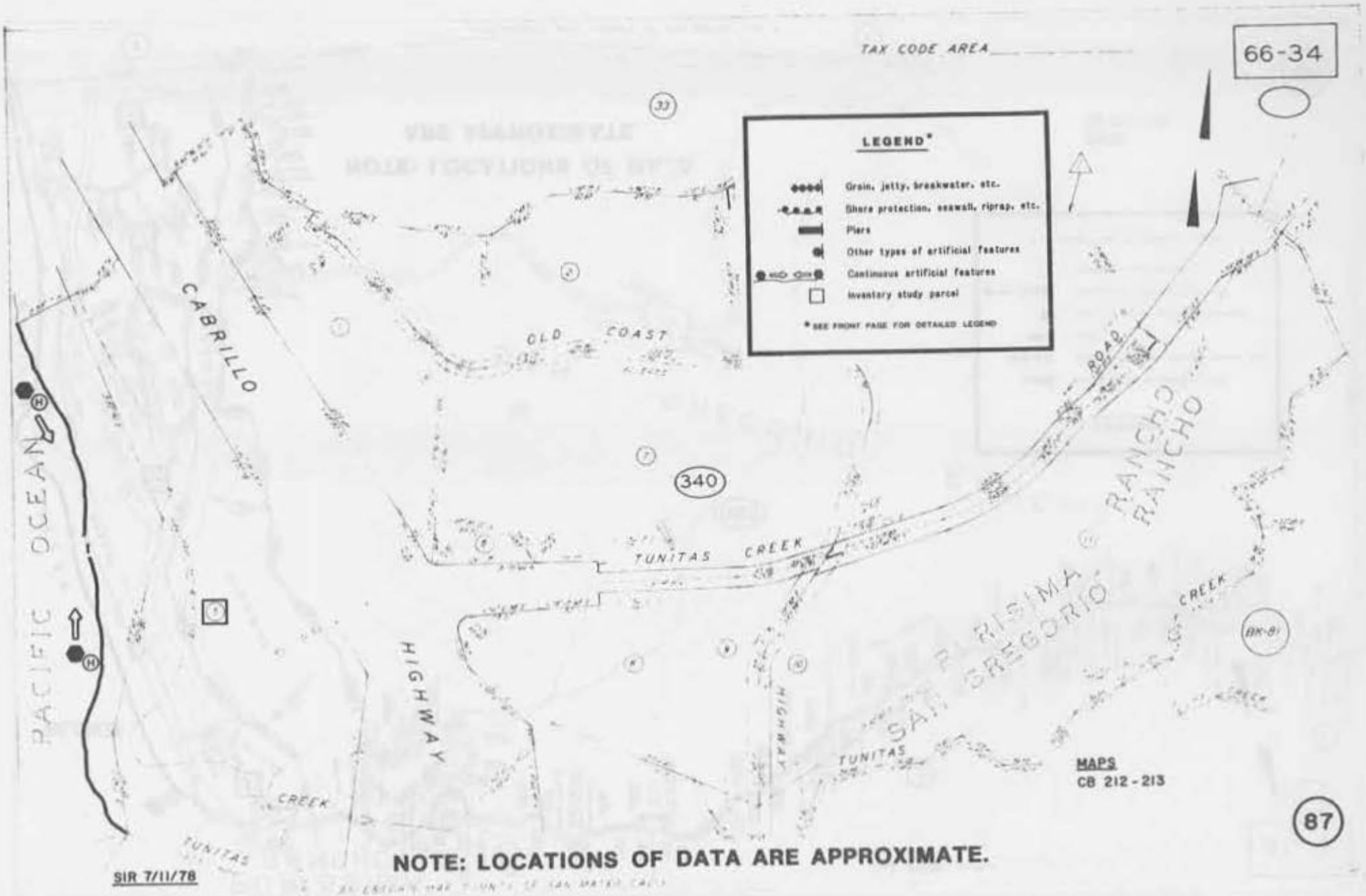

NOTE: LOCATIONS OF DATA ARE APPROXIMATE.

SIR 7/11/78

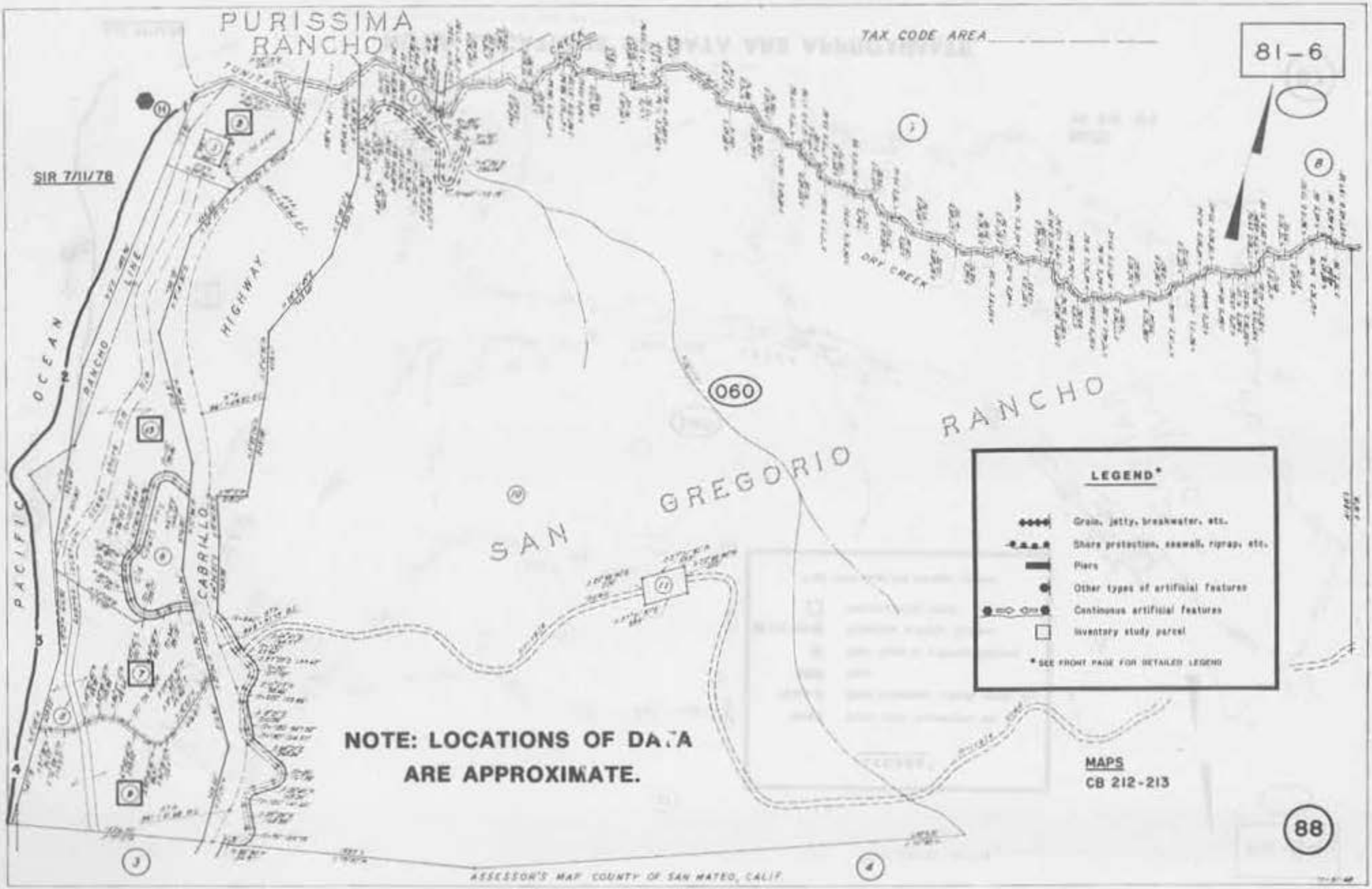
PURISSIMA RANCHO
TAX CODE AREA
81-6
SIR 7/1/78
OCEAN
PACIFIC
RANCHO LINE
HIGHWAY
CABRILLO
DRY CREEK
060
SAN GREGORIO RANCHO
LEGEND*
Groin, jetty, breakwater, etc.
Shore protection, seawall, riprap, etc.
Piers
Other types of artificial features
Continuous artificial features
Inventory study parcel
* SEE FRONT PAGE FOR DETAILED LEGEND
NOTE: LOCATIONS OF DATA ARE APPROXIMATE.
MAPS
CB 212-213
88
ASSESSOR'S MAP COUNTY OF SAN MATEO, CALIF.

TAX CODE AREA 81-3

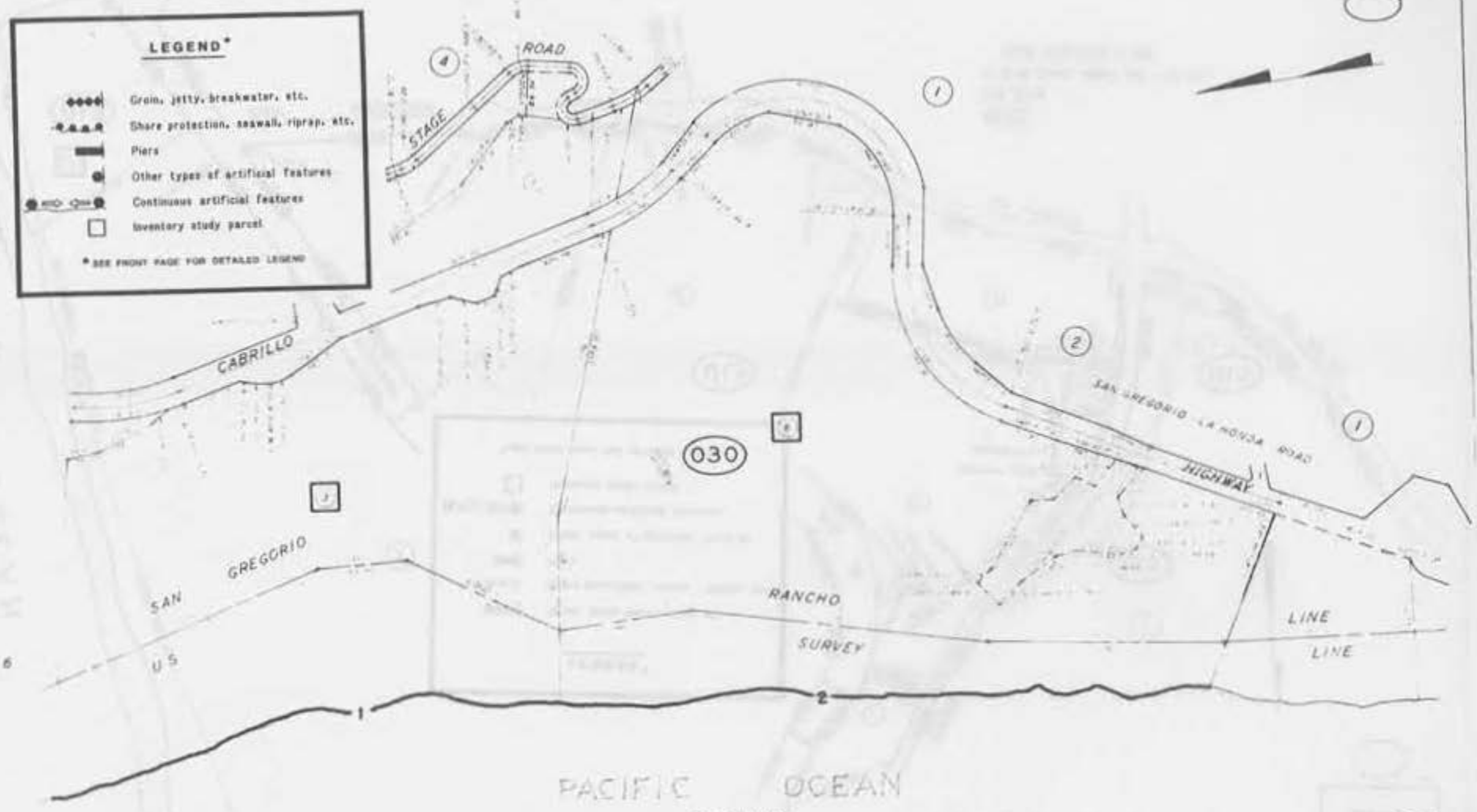

SIR 7/11/78

89

NOTE: LOCATIONS OF DATA ARE APPROXIMATE.

SAN GREGORIO RANCHO
CABRILLO UNIFIED SCHOOL DISTRICT

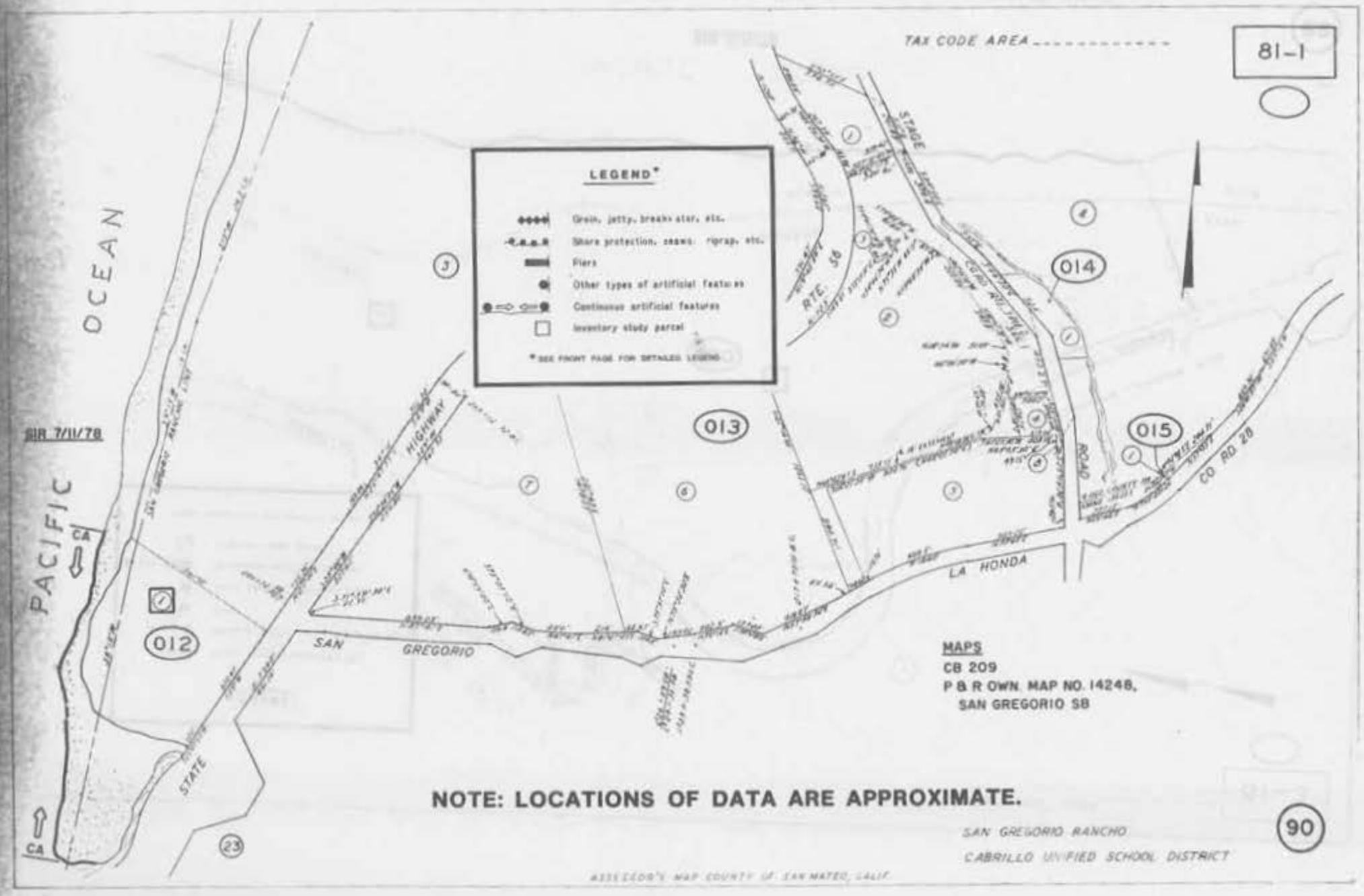

TAX CODE AREA
81-1
LEGEND*
Groin, jetty, breakwater, etc.
Shore protection, seawall, riprap, etc.
Piers
Other types of artificial features
Continuous artificial features
Inventory study parcel
* SEE FRONT PAGE FOR DETAILED LEGEND
PACIFIC OCEAN
SIR 7/11/78
CA
STATE HIGHWAY
SAN GREGORIO
LA HONDA
ROAD
CO RD 28
RTE. 56
STAGE
012
013
014
015
MAPS
CB 209
P & R OWN. MAP NO. 14248,
SAN GREGORIO SB
NOTE: LOCATIONS OF DATA ARE APPROXIMATE.
SAN GREGORIO RANCHO
CABRILLO UNIFIED SCHOOL DISTRICT
90
ASSESSOR'S MAP COUNTY OF SAN MATEO, CALIF.

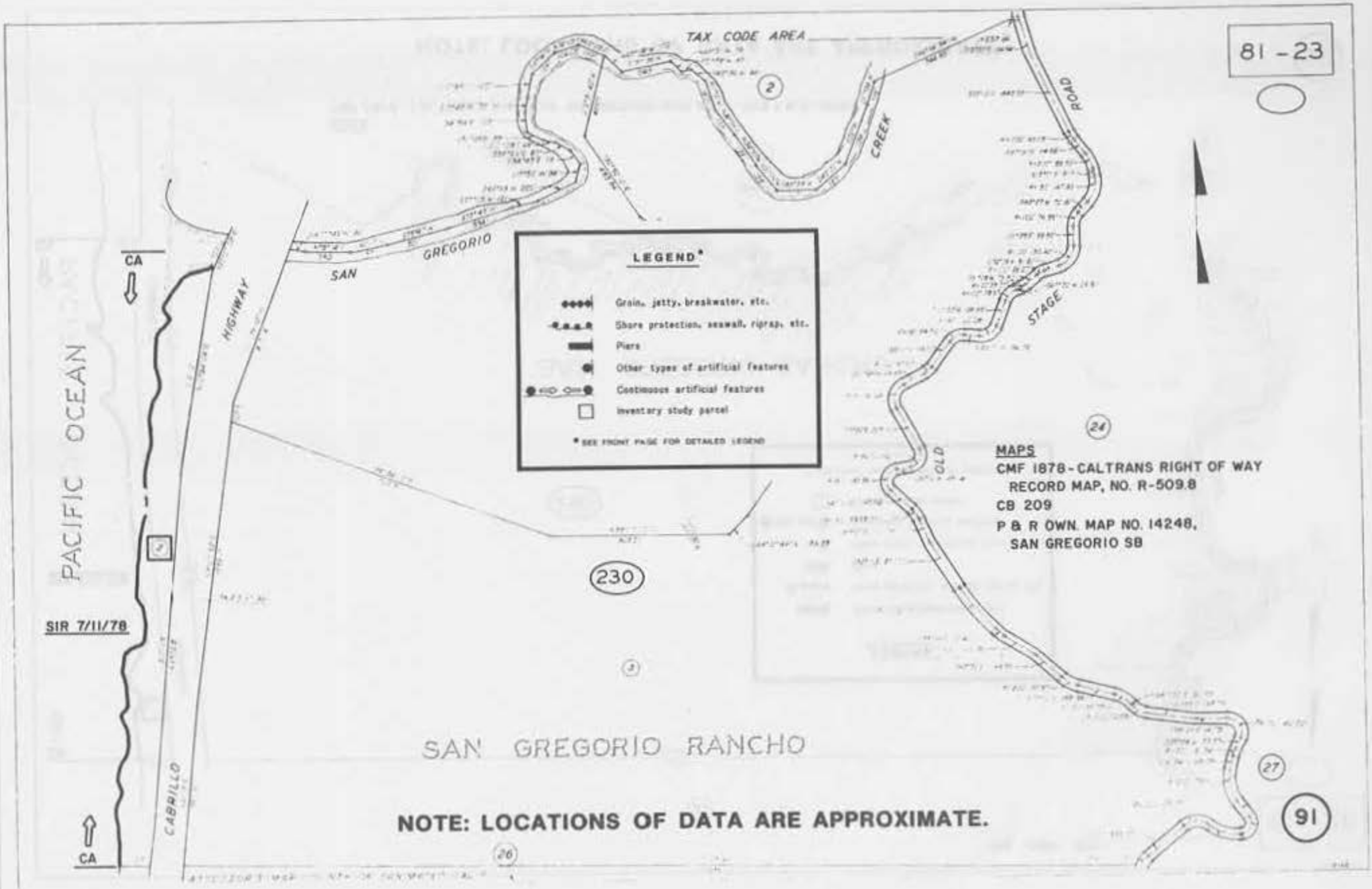
81 - 23
TAX CODE AREA
LEGEND*
Groin, jetty, breakwater, etc.
Shore protection, seawall, riprap, etc.
Piers
Other types of artificial features
Continuous artificial features
Inventory study parcel
* SEE FRONT PAGE FOR DETAILED LEGEND
MAPS
CMF 1878 - CALTRANS RIGHT OF WAY RECORD MAP, NO. R-509.8
CB 209
P & R OWN. MAP NO. 14248, SAN GREGORIO SB
PACIFIC OCEAN
SAN GREGORIO
HIGHWAY
CREEK
ROAD
STAGE
OLD
CABRILLO
CA
SIR 7/11/78
230
SAN GREGORIO RANCHO
91
NOTE: LOCATIONS OF DATA ARE APPROXIMATE.

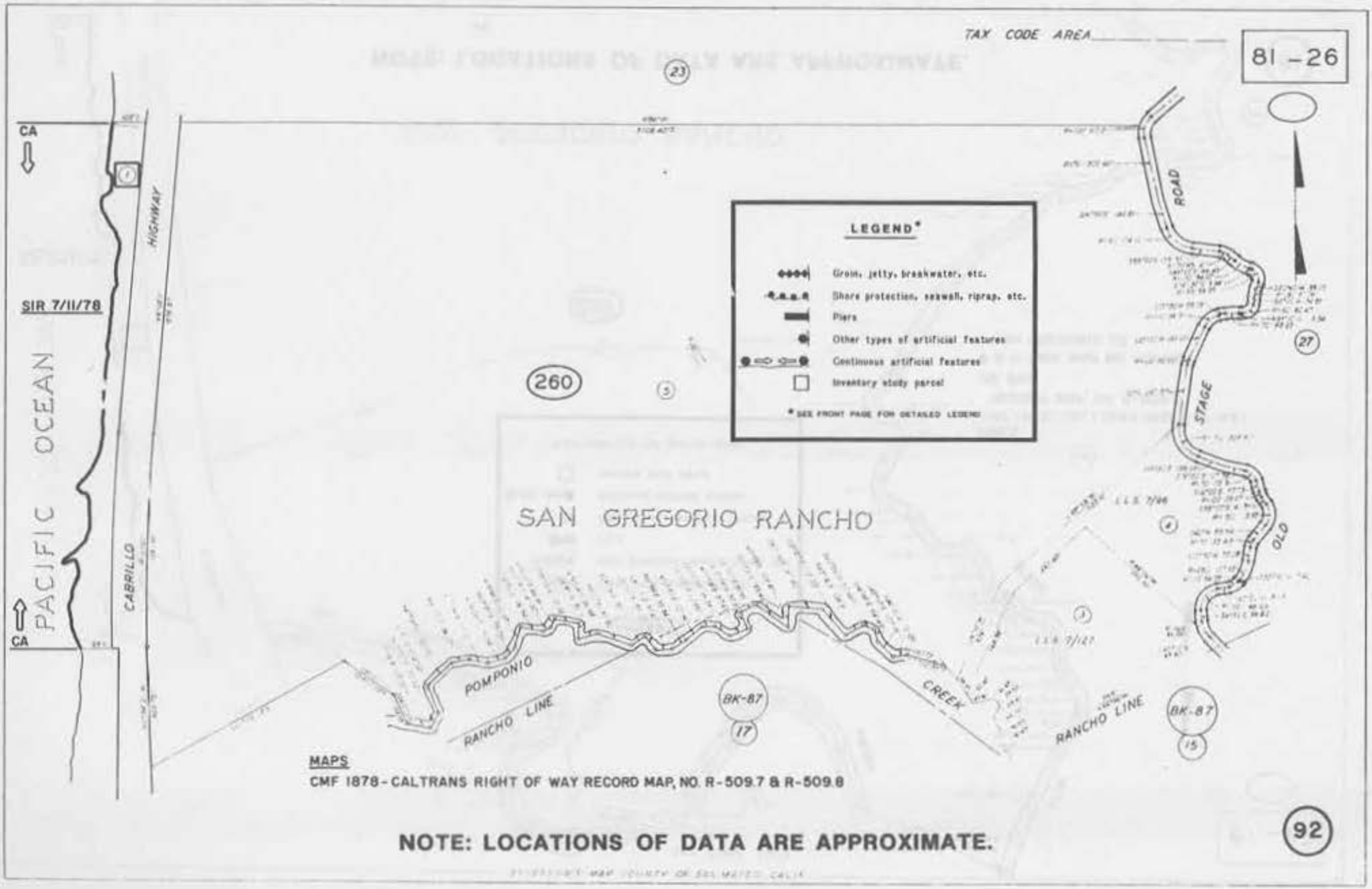
TAX CODE AREA
81-26
CA
PACIFIC OCEAN
CA
SIR 7/11/78
HIGHWAY
CABRILLO
ROAD
STAGE
OLD
SAN GREGORIO RANCHO
260
LEGEND*
Groin, jetty, breakwater, etc.
Shore protection, seawall, riprap, etc.
Piers
Other types of artificial features
Continuous artificial features
Inventory study parcel
* SEE FRONT PAGE FOR DETAILED LEGEND
POMPONIO
CREEK
RANCHO LINE
RANCHO LINE
BK-87
17
BK-87
15
MAPS
CMF 1878-CALTRANS RIGHT OF WAY RECORD MAP, NO. R-509.7 & R-509.8
NOTE: LOCATIONS OF DATA ARE APPROXIMATE.
92

TAX CODE AREA

87-17

LEGEND*

- Groin, jetty, breakwater, etc.
- Shore protection, seawall, riprap, etc.
- Piers
- Other types of artificial features
- Continuous artificial features
- Inventory study parcel

* SEE FRONT PAGE FOR DETAILED LEGEND

PACIFIC OCEAN

MAPS

CMF 1878 - CALTRANS RIGHT OF WAY RECORD MAP, NO. R-509.5
CMF 1880 - LLS 7/31
P & R OWN. MAP NO. 6536, POMPONIO SB
P & R ACQ. MAP NO. 14273, POMPONIO SB

NOTE:
LOCATIONS OF DATA ARE APPROXIMATE.

93

PESCADERO - RANCHO
LA HONDA - PESCADERO UNIFIED SCHOOL DISTRICT

ASSESSOR'S MAP COUNTY OF SAN MATEO, CALIF.

TAX CODE AREA

86-24

GRANT TO
SAN MATEO COUNTY
G 14-00

MAPS
P & R OWN. MAP NO. 6537,
PESCADERO SB
CB 210-211

94

NOTE: LOCATIONS OF DATA ARE APPROXIMATE.

ASSESSOR'S MAP - COUNTY OF SAN MATEO, CALIF

LA HONDA - PESCADERO UNIFIED SCHOOL DISTRICT

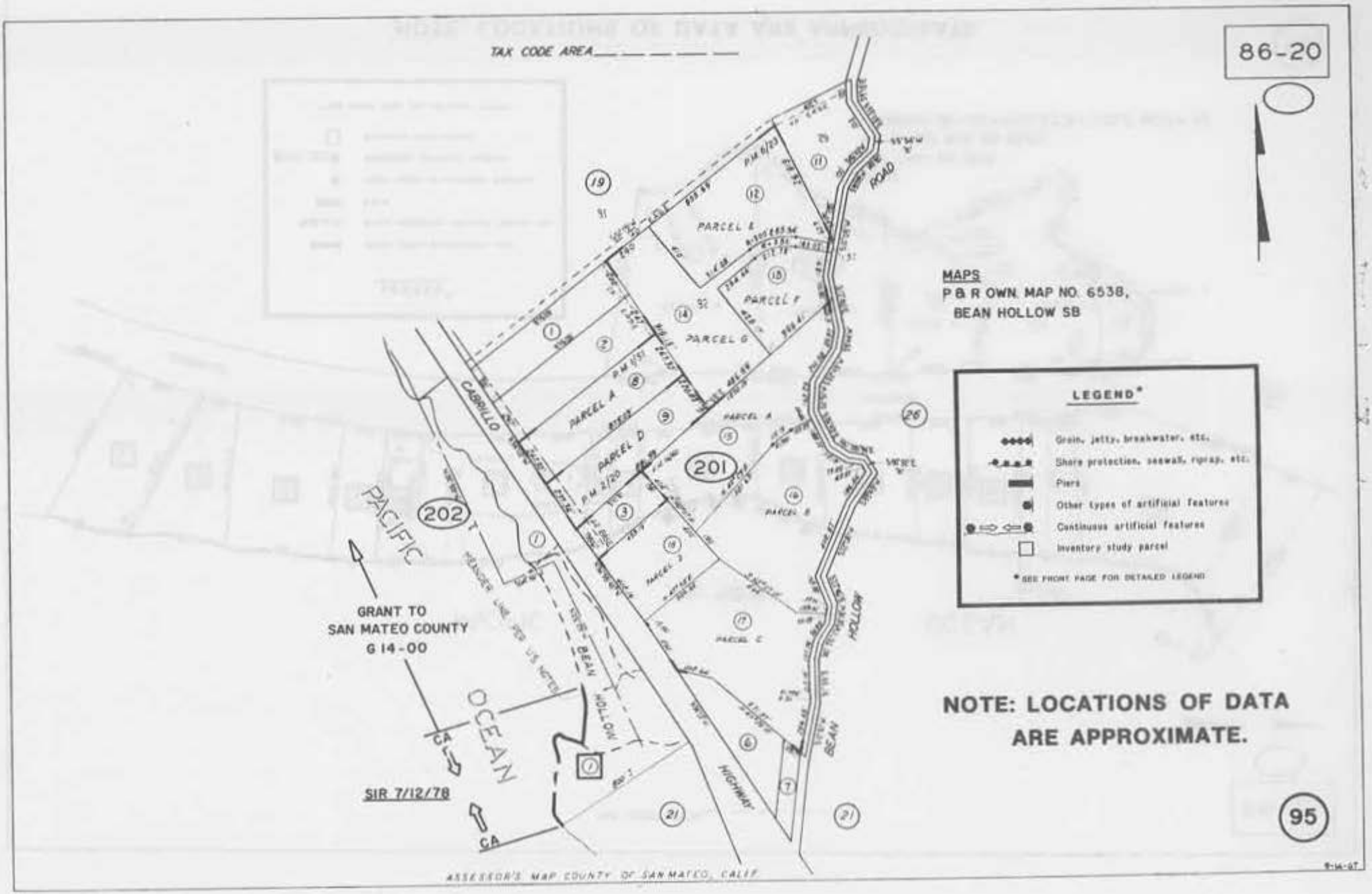
TAX CODE AREA
86-20
MAPS
P & R OWN. MAP NO. 6538,
BEAN HOLLOW SB
LEGEND*
Groin, jetty, breakwater, etc.
Shore protection, seawall, riprap, etc.
Piers
Other types of artificial features
Continuous artificial features
Inventory study parcel
*SEE FRONT PAGE FOR DETAILED LEGEND
NOTE: LOCATIONS OF DATA ARE APPROXIMATE.
95
GRANT TO
SAN MATEO COUNTY
G 14-00
SIR 7/12/78
PACIFIC
OCEAN
CABRILLO
HIGHWAY
BEAN HOLLOW ROAD
PARCEL A
PARCEL B
PARCEL C
PARCEL D
PARCEL E
PARCEL F
PARCEL G
201
202
ASSESSOR'S MAP COUNTY OF SAN MATEO, CALIF.

TAX CODE AREA_____

86-21

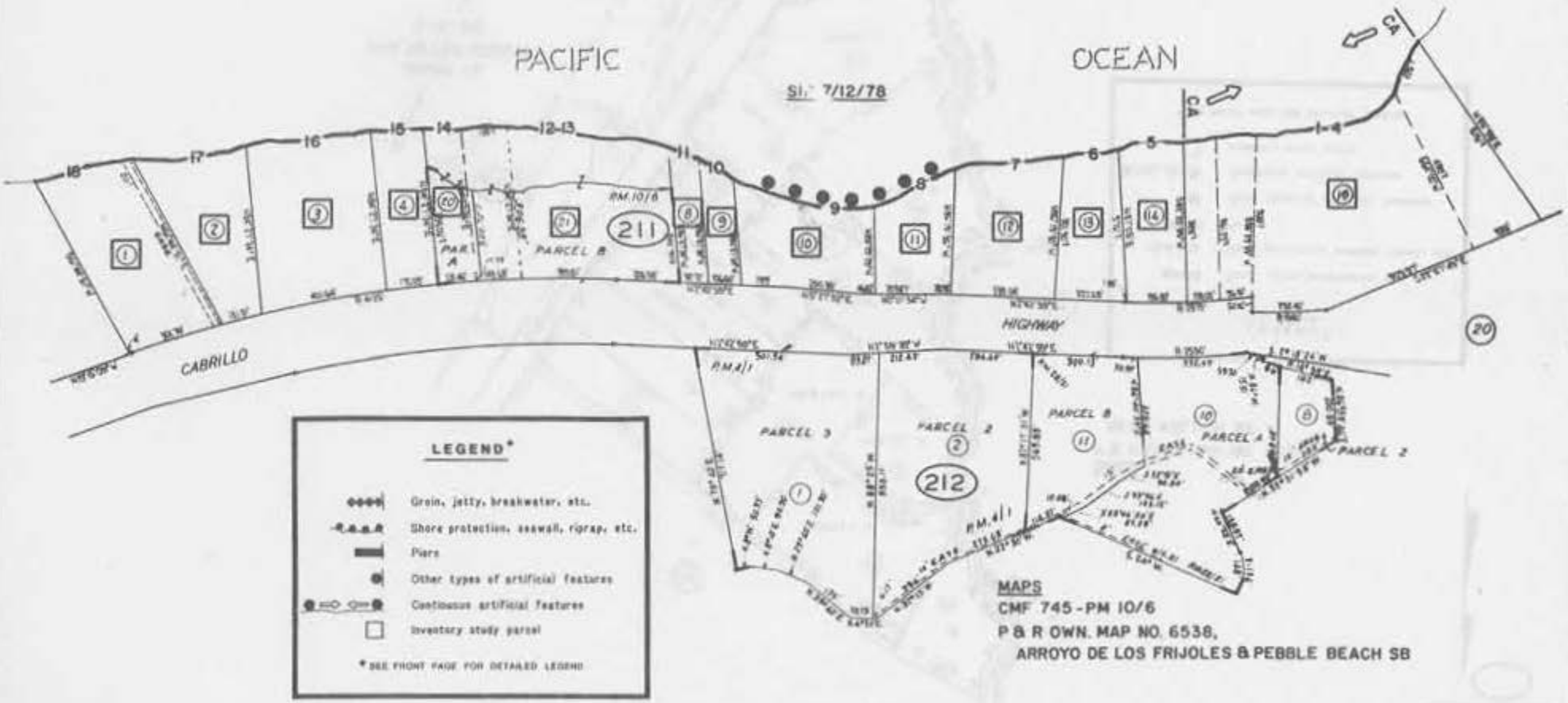

MAPS
CMF 745-PM 10/6
P & R OWN. MAP NO. 6538,
ARROYO DE LOS FRIJOLES & PEBBLE BEACH SB

NOTE: LOCATIONS OF DATA ARE APPROXIMATE.

96

ASSESSOR'S MAP COUNTY OF SAN MATEO, CALIF.

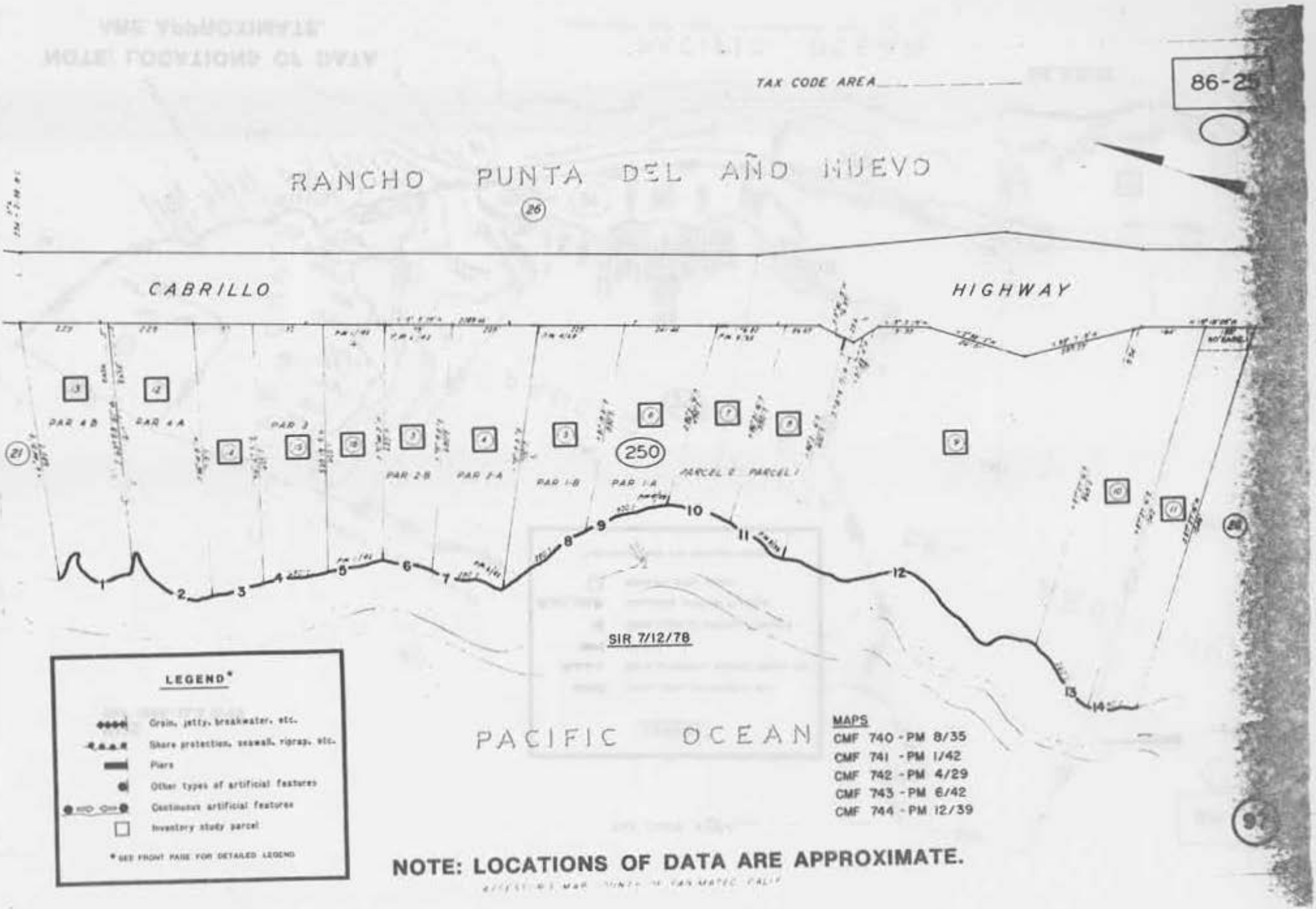
TAX CODE AREA
86-25
RANCHO PUNTA DEL AÑO NUEVO
26
CABRILLO
HIGHWAY
PAR 4B
PAR 4A
PAR 3
PAR 2B
PAR 2A
PAR 1B
PAR 1A
250
PARCEL 2
PARCEL 1
21
SIR 7/12/78
PACIFIC OCEAN
LEGEND*
Groin, jetty, breakwater, etc.
Shore protection, seawall, riprap, etc.
Piers
Other types of artificial features
Continuous artificial features
Inventory study parcel
* SEE FRONT PAGE FOR DETAILED LEGEND
MAPS
CMF 740 - PM 8/35
CMF 741 - PM 1/42
CMF 742 - PM 4/29
CMF 743 - PM 6/42
CMF 744 - PM 12/39
NOTE: LOCATIONS OF DATA ARE APPROXIMATE.

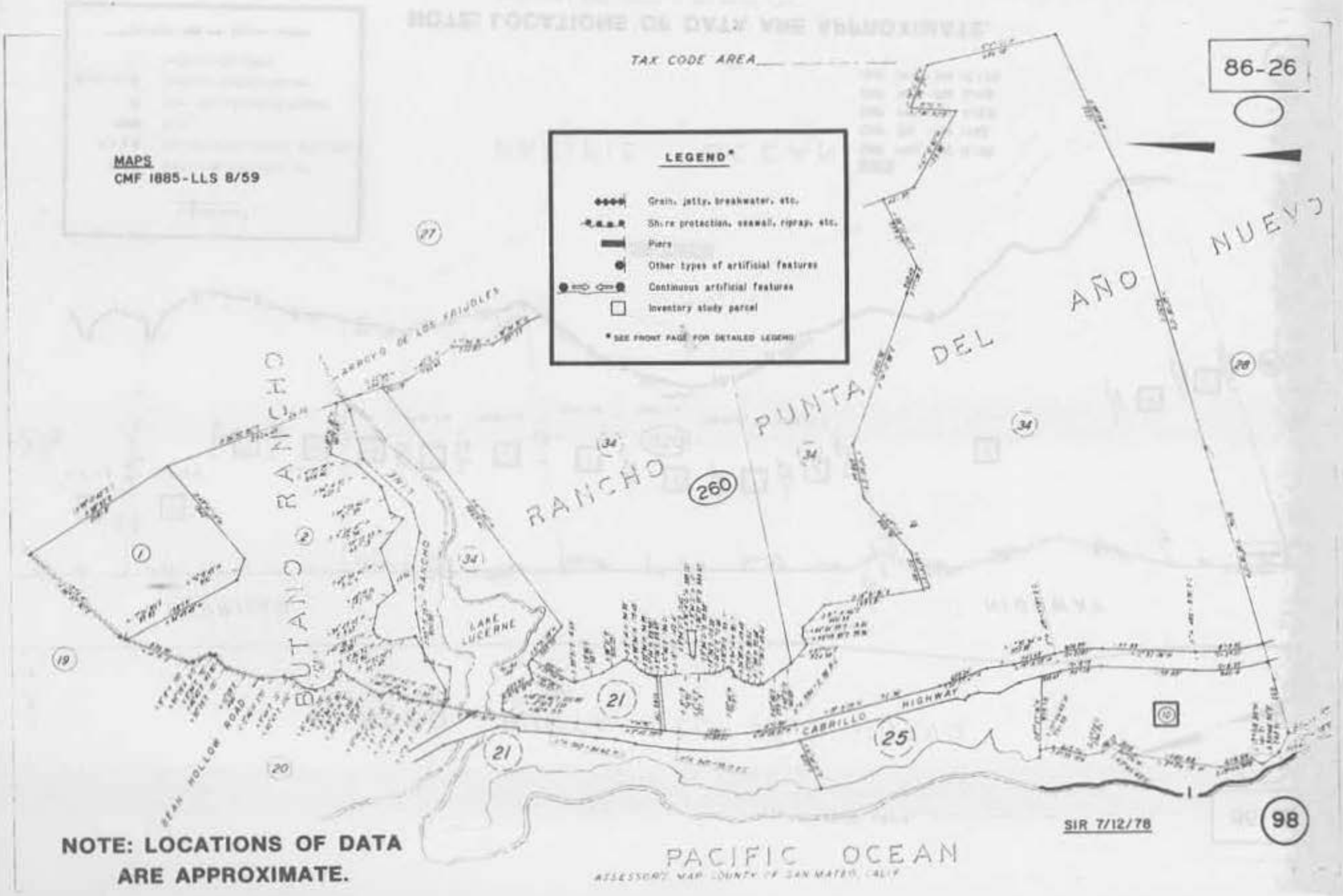
TAX CODE AREA
86-26
MAPS
CMF 1885-LLS 8/59
LEGEND*
Groin, jetty, breakwater, etc.
Shore protection, seawall, riprap, etc.
Piers
Other types of artificial features
Continuous artificial features
Inventory study parcel
* SEE FRONT PAGE FOR DETAILED LEGEND
RANCHO PUNTA DEL ANO NUEVO
RANCHO BUTANO
ARROYO DE LOS FRIJOLES
LAKE LUCERNE
BEAN HOLLOW ROAD
CABRILLO HIGHWAY
260
25
PACIFIC OCEAN
ASSESSORS MAP COUNTY OF SAN MATEO, CALIF.
SIR 7/12/78
98
NOTE: LOCATIONS OF DATA ARE APPROXIMATE.

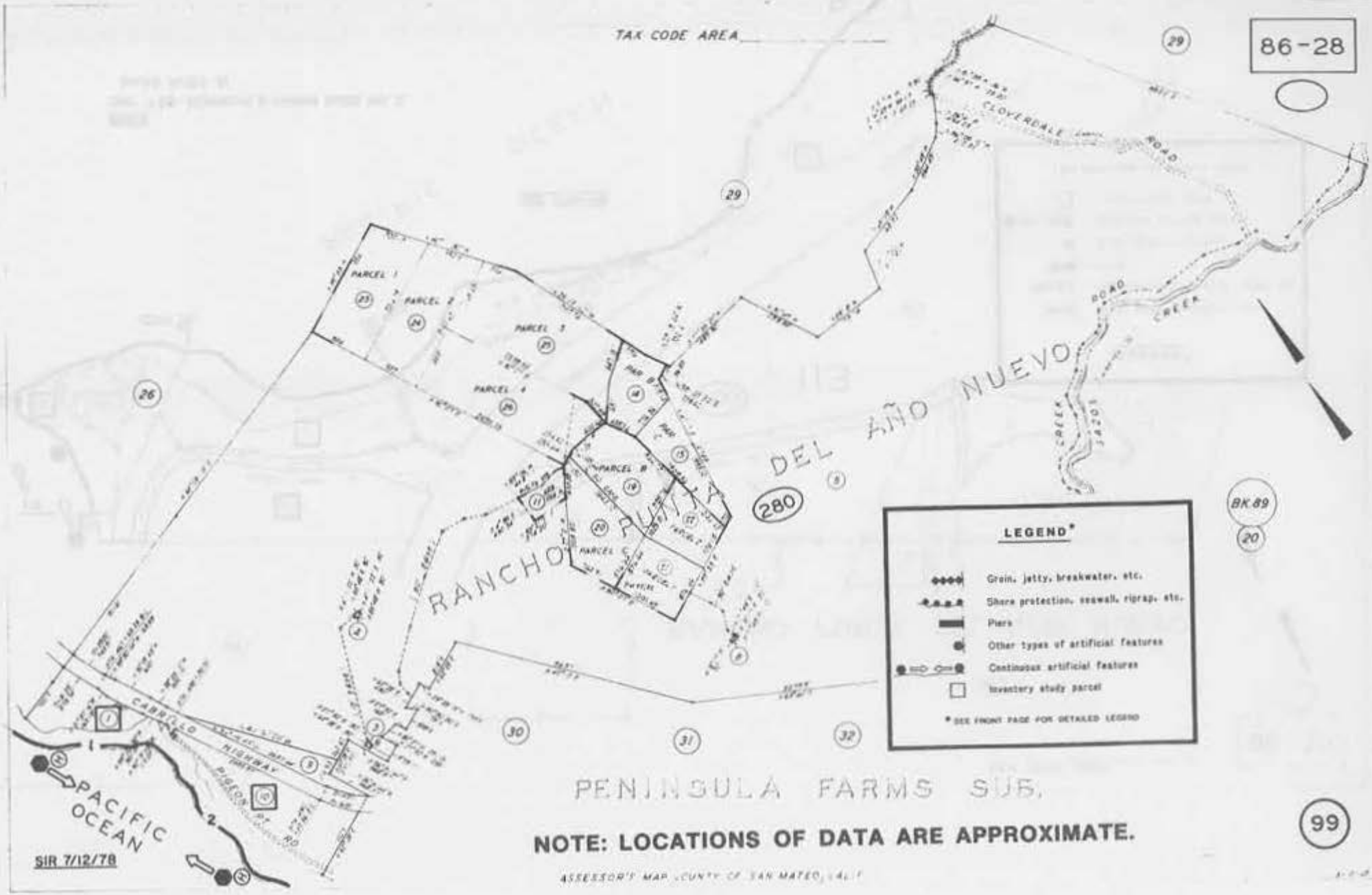
TAX CODE AREA
86-28
CLOVERDALE ROAD
PARCEL 1
PARCEL 2
PARCEL 3
PARCEL 4
PARCEL B
PARCEL C
RANCHO DEL AÑO NUEVO
CREEK
CREEK
CABRILLO HIGHWAY
PACIFIC OCEAN
PENINSULA FARMS SUB.
BK 89
20
280
LEGEND*
Groin, jetty, breakwater, etc.
Shore protection, seawall, riprap, etc.
Piers
Other types of artificial features
Continuous artificial features
Inventory study parcel
* SEE FRONT PAGE FOR DETAILED LEGEND
SIR 7/12/78
NOTE: LOCATIONS OF DATA ARE APPROXIMATE.
ASSESSOR'S MAP, COUNTY OF SAN MATEO, CALIF.
99

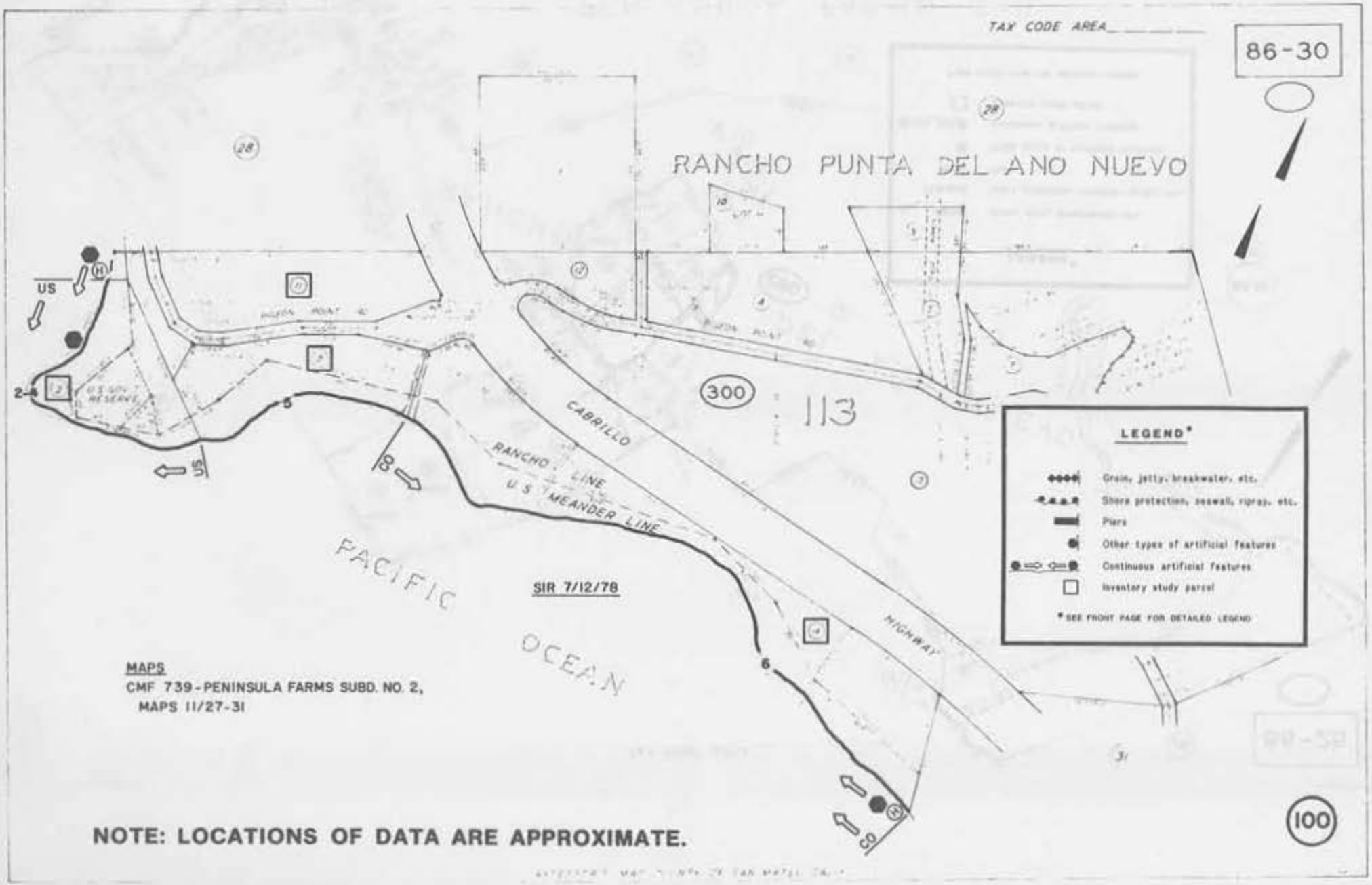
TAX CODE AREA
86-30
RANCHO PUNTA DEL ANO NUEVO
28
US
300
113
CABRILLO
HIGHWAY
RANCHO LINE
U S MEANDER LINE
PACIFIC
OCEAN
SIR 7/12/78
LEGEND*
Groin, jetty, breakwater, etc.
Shore protection, seawall, riprap, etc.
Piers
Other types of artificial features
Continuous artificial features
Inventory study parcel
* SEE FRONT PAGE FOR DETAILED LEGEND
MAPS
CMF 739 - PENINSULA FARMS SUBD. NO. 2,
MAPS 11/27-31
NOTE: LOCATIONS OF DATA ARE APPROXIMATE.
100

TAX CODE AREA 86-31

MAPS
CMF 739-PENINSULA FARMS SUBD NO 2,
MAPS 11/27-31

NOTE: LOCATIONS OF DATA ARE APPROXIMATE.

101

TAX CODE AREA

86-32

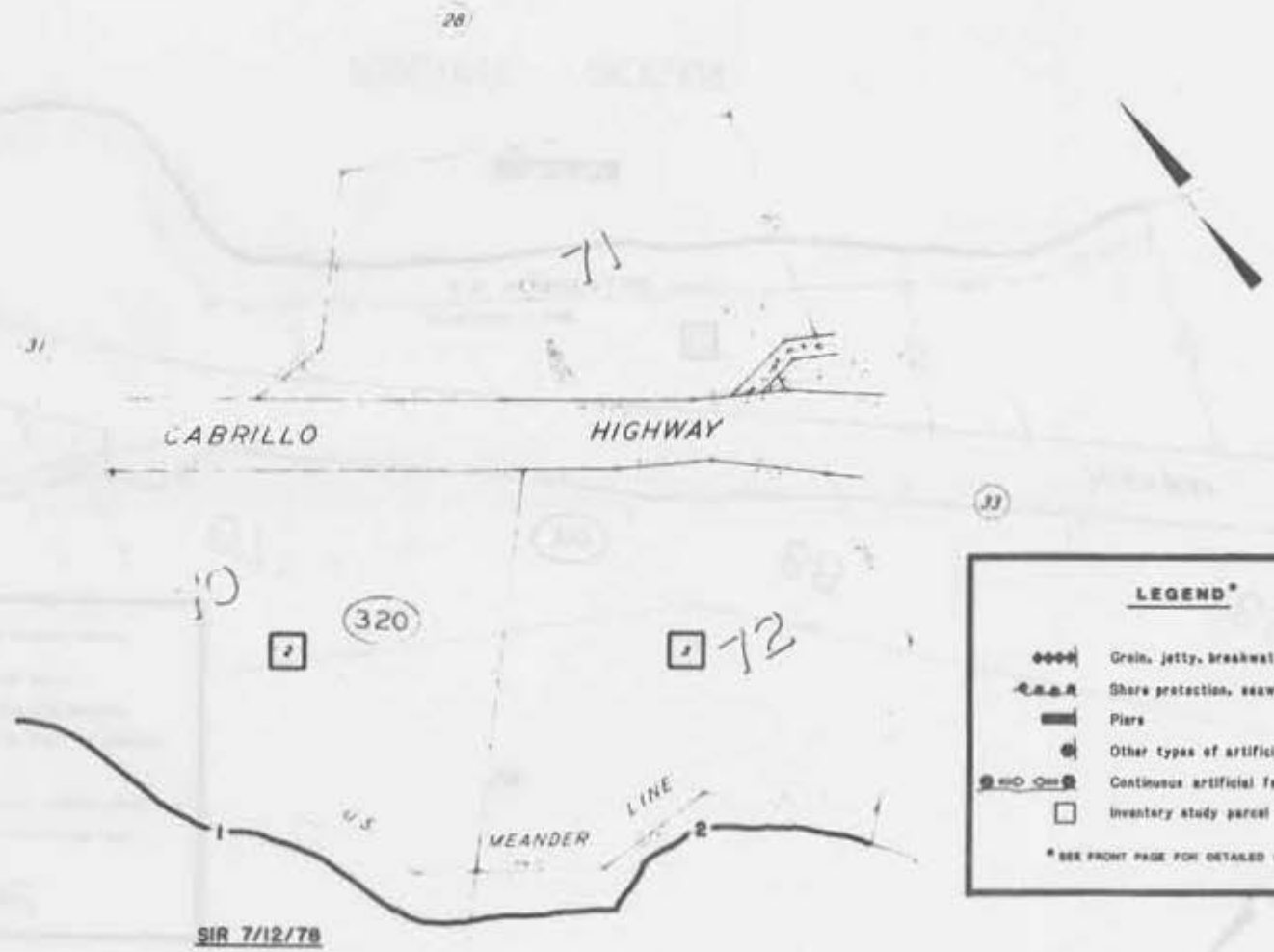

MAPS
CMF 739-PENINSULA FARMS
SUBD. NO. 2, MAPS 11/27-31

LEGEND*

- Groin, jetty, breakwater, etc.
- Shore protection, seawall, riprap, etc.
- Piers
- Other types of artificial features
- Continuous artificial features
- Inventory study parcel

* SEE FRONT PAGE FOR DETAILED LEGEND

SIR 7/12/78

NOTE: LOCATIONS OF DATA ARE APPROXIMATE.

102

TAX CODE AREA

86-33

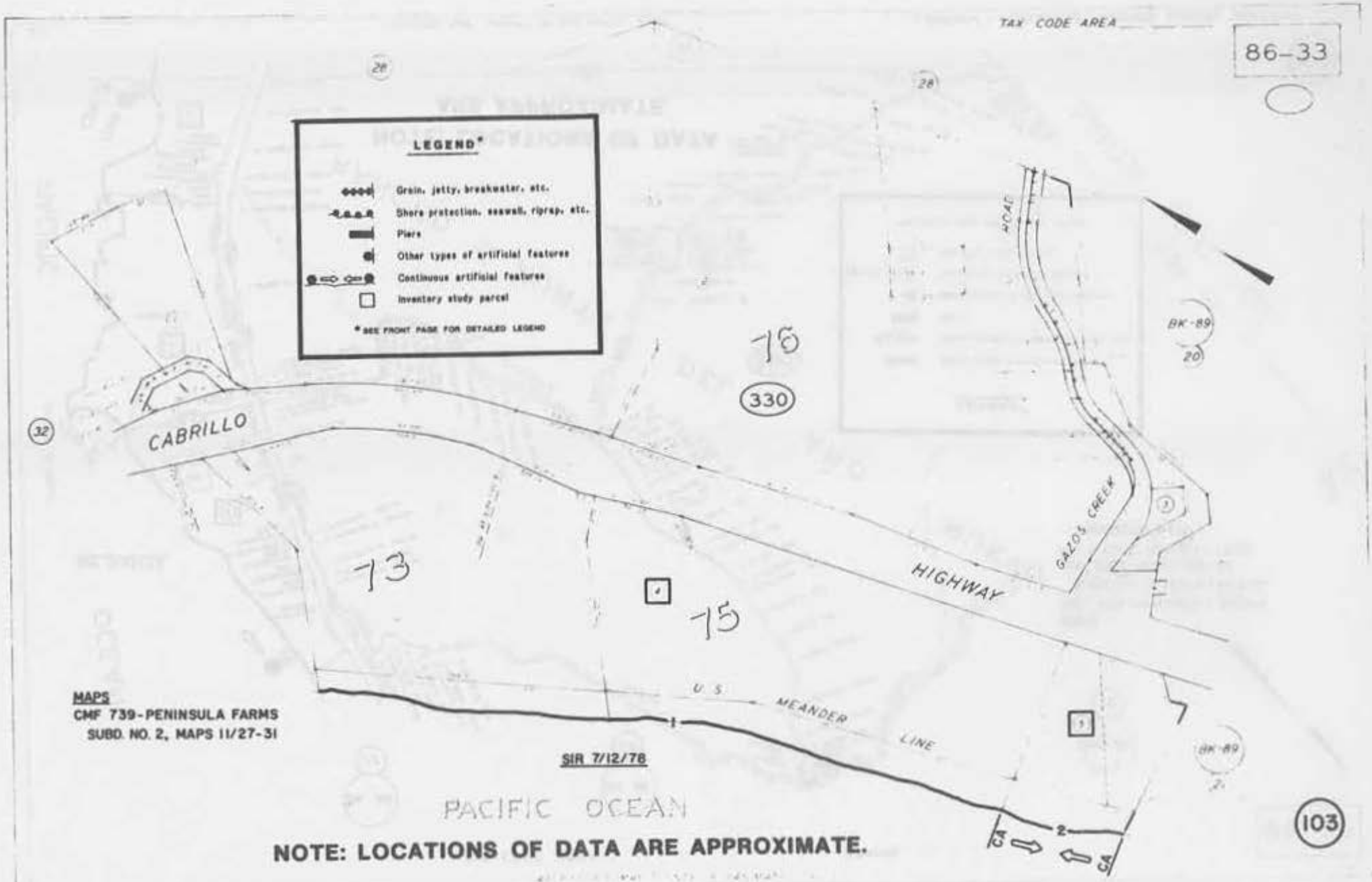

MAPS
CMF 739-PENINSULA FARMS
SUBD. NO. 2, MAPS 11/27-31

NOTE: LOCATIONS OF DATA ARE APPROXIMATE.

103

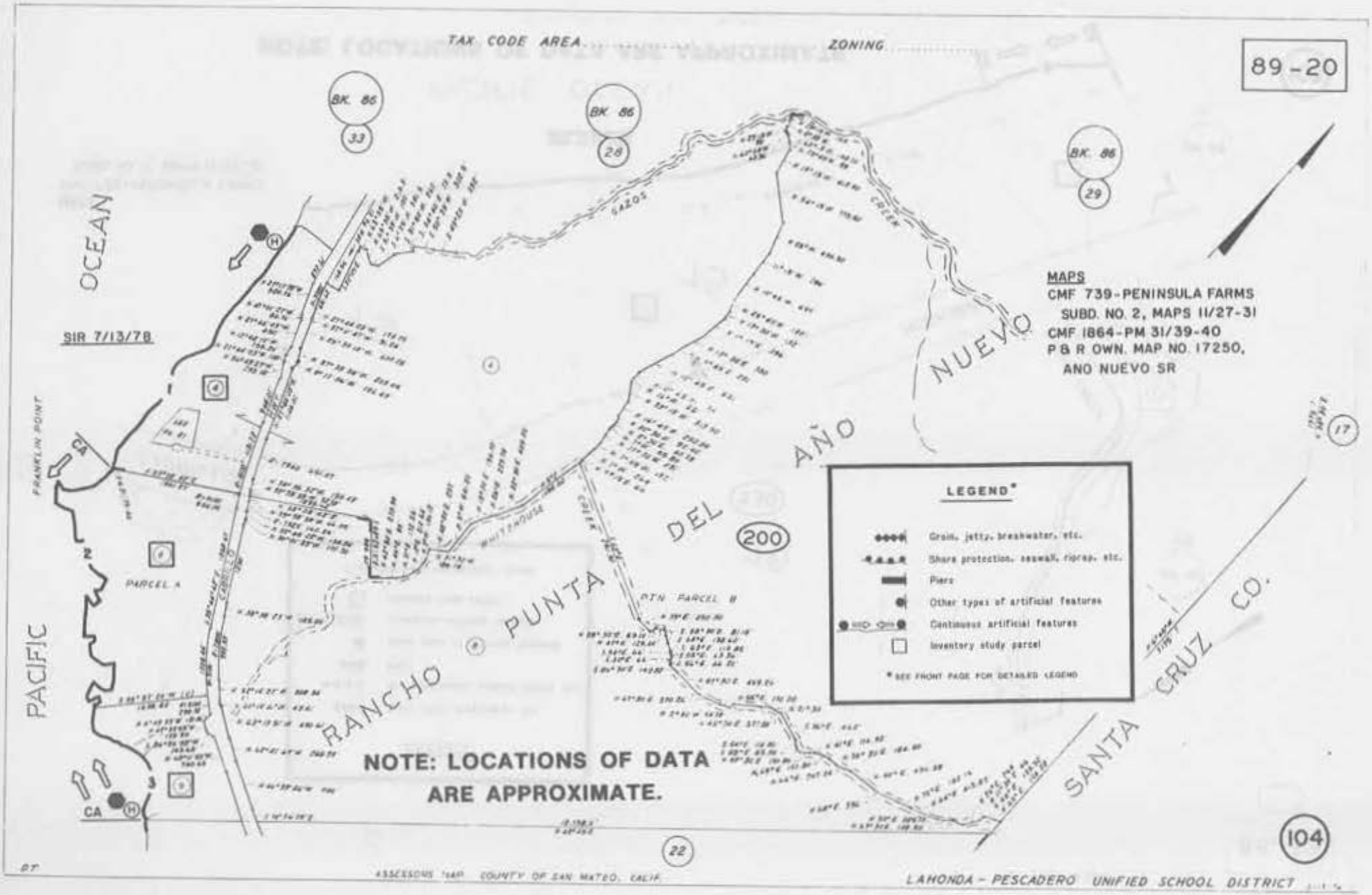
TAX CODE AREA
ZONING
89-20
BK. 86
33
BK. 86
28
BK. 86
29
OCEAN
PACIFIC
SIR 7/13/78
MAPS
CMF 739-PENINSULA FARMS SUBD. NO. 2, MAPS 11/27-31
CMF 1864-PM 31/39-40
P & R OWN. MAP NO. 17250, ANO NUEVO SR
FRANKLIN POINT
CA
PARCEL A
PTN PARCEL B
RANCHO PUNTA DEL ANO
ANO NUEVO
SANTA CRUZ CO.
200
LEGEND*
Groin, jetty, breakwater, etc.
Shore protection, seawall, riprap, etc.
Piers
Other types of artificial features
Continuous artificial features
Inventory study parcel
*SEE FRONT PAGE FOR DETAILED LEGEND
NOTE: LOCATIONS OF DATA ARE APPROXIMATE.
104
22
17
ASSESSOR'S MAP COUNTY OF SAN MATEO, CALIF.
LAHONDA - PESCADERO UNIFIED SCHOOL DISTRICT

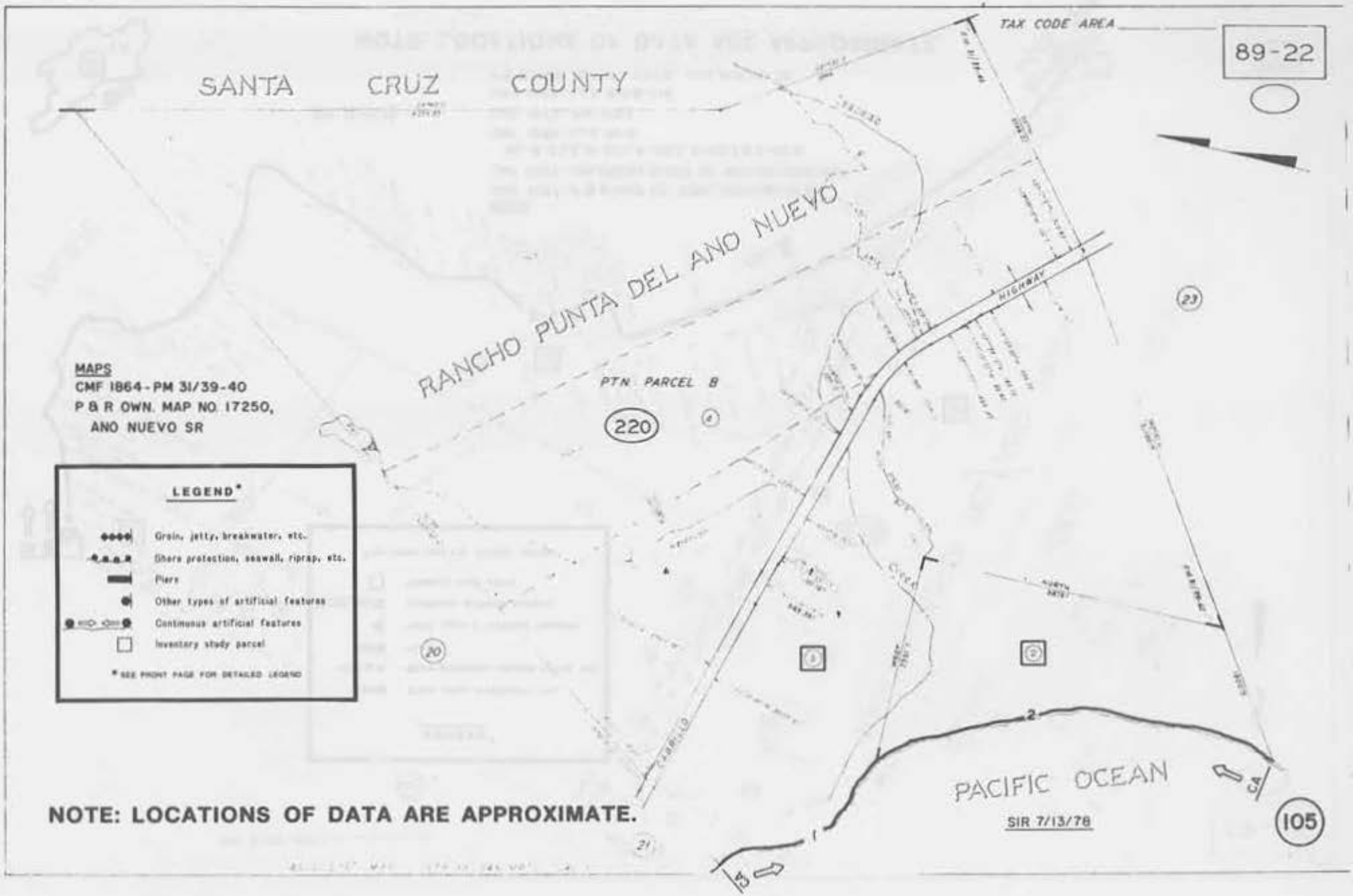
TAX CODE AREA
89-22
SANTA CRUZ COUNTY
RANCHO PUNTA DEL ANO NUEVO
PTN PARCEL B
220
HIGHWAY
23
20
21
MAPS
CMF 1864-PM 31/39-40
P & R OWN. MAP NO. 17250,
ANO NUEVO SR
LEGEND*
Groin, jetty, breakwater, etc.
Shore protection, seawall, riprap, etc.
Piers
Other types of artificial features
Continuous artificial features
Inventory study parcel
* SEE FRONT PAGE FOR DETAILED LEGEND
PACIFIC OCEAN
SIR 7/13/78
105
NOTE: LOCATIONS OF DATA ARE APPROXIMATE.

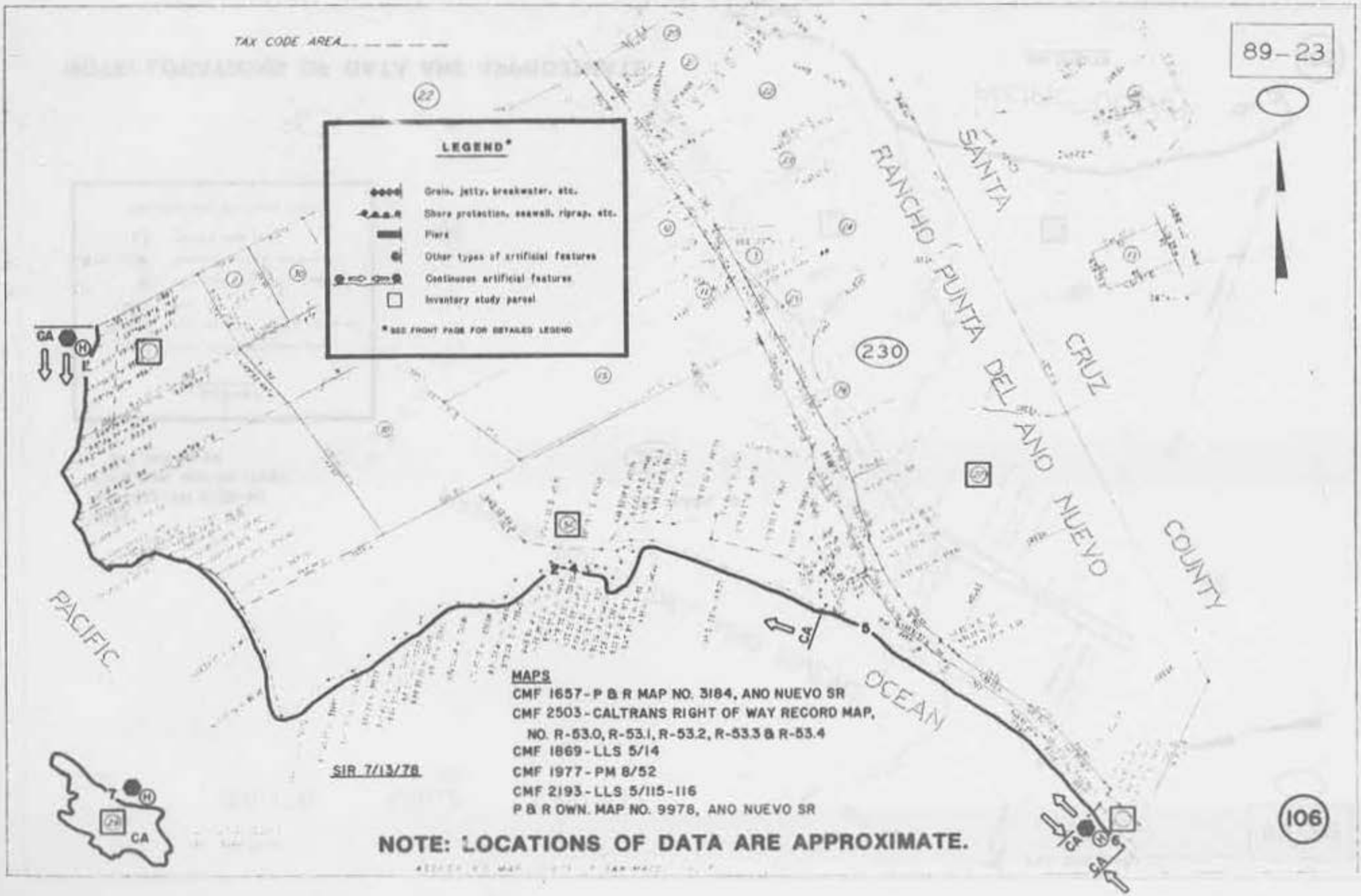
TAX CODE AREA
89-23
LEGEND*
Groin, jetty, breakwater, etc.
Shore protection, seawall, riprap, etc.
Piers
Other types of artificial features
Continuous artificial features
Inventory study parcel
* SEE FRONT PAGE FOR DETAILED LEGEND
SANTA CRUZ COUNTY
RANCHO PUNTA DEL ANO NUEVO
230
PACIFIC OCEAN
CA
SIR 7/13/78
MAPS
CMF 1657 - P B R MAP NO. 3184, ANO NUEVO SR
CMF 2503 - CALTRANS RIGHT OF WAY RECORD MAP, NO. R-53.0, R-53.1, R-53.2, R-53.3 & R-53.4
CMF 1869 - LLS 5/14
CMF 1977 - PM 8/52
CMF 2193 - LLS 5/115-116
P B R OWN. MAP NO. 9978, ANO NUEVO SR
NOTE: LOCATIONS OF DATA ARE APPROXIMATE.
106

DATA SUMMARIES
BY PARCEL

DATA SUMMARIES BY PARCEL

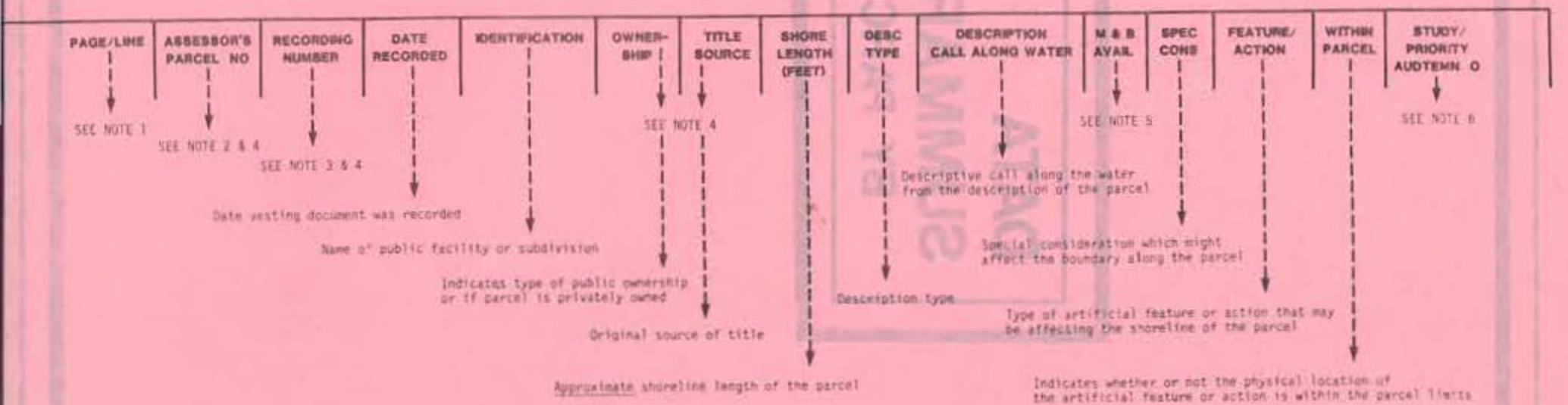

(1) The SLC "Inventory" number that is given to the Summary Maps (page) and to the individual parcels (line), in a north to south direction, and may not have the same limits as County Assessor's Parcels.

(2) County Assessor's Parcel Numbers which identifies a parcel of land for tax purposes, and generally were used by SLC in acquiring vesting documents.

(3) Indicates the recording number of the vesting document acquired for this "Inventory". If a "see page/line" number appears in this column, it means that the parcel falls within a subdivision, and the referred to vesting document was acquired for the "Inventory", since it would be representative of all the parcels within the subdivision.

(4) From County Public Records as of 1977 State and Federal ownership as of Jan.1981.

(5) Identifies if a description or a map exists that has a metes and bounds survey of the shoreline, an evaluation of that shoreline survey is reflected in the "study/priority AUDTEMN O" column.

(6) This column lists the numerical value assigned to various factors that affect each parcel and, by a systematic comparison, an overall study/survey priority is established. The factors are:
1) A = Shoreline condition: an evaluation based on the discovery of artificial features or actions.
2) U = Identifies type of ownership and development.
3) D = Descriptive call along the water from the description of the parcel.
4) T = Evaluation of possible title problems.
5) E = Possible encroachment onto sovereign lands.
6) M = An evaluation of the metes and bounds description along the shoreline in the acquired maps and documents.

NOTE : THESE COMPUTER PRINT-OUTS ARE SUMMARIES. WHAT IS SHOWN MAY NOT BE THE EXACT WORDING OR CONDITION.

DATA SUMMARIES, BY PARCEL

PAGE/LINE	ASSESSOR'S PARCEL NO.	RECORDING NUMBER	DATE RECORDED	IDENTIFICATION	OWNER-SHIP	TITLE SOURCE	SHORE LENGTH (FEET)	DESC TYPE	DESCRIPTION CALL ALONG WATER	↔ AVAIL.	SPEC. CONS.	FEATURE/ ACTION	WITHI PARCEL	STUDY/ PRIORITY JUDGMN C
1 1	2-011-010	R 79- 117	06-01-23	OLYMPIC CLUB	PRIV	S PAT	1370.	M&B	MEAN HIGH TIDE	DESC		GROIN	YES	114532X 1
1 2	2-011-002	R 79- 117	06-01-23	OLYMPIC CLUB	PRIV	S PAT	700.	M&B	MEAN HIGH TIDE	DESC		GROIN	YES	114532X 1
1 3	2-011-003	A 119- 065	06-17-24	OLYMPIC CLUB	PRIV	S PAT	550.	M&B	MEAN HIGH TIDE	DESC		GROIN	YES	114532X 1
1 4	2-011-008	A 2856- 418	08-17-55	THORNTON SB	CA	S PAT	1335.	M&B	SHORE	BOTH		GROIN	NO	253552X 4
1 5	2-011-009	F 2951- 260	01-12-56	THORNTON SB	CA	S PAT	450.	M&B	OCEAN	MAP		GROIN	NO	353552X 4
2 1	6-011-001	R 2951- 260	01-12-56	THORNTON SB	CA	S PAT	1125.	M&B	OCEAN	MAP		HIST POSS	YES	453552X 4
2 2	6-011-002	R 6273- 077	11-17-72		PRIV	S PAT	1200.	OTH	SECTIONAL			HIST POSS	YES	413551X 4
2 3	6-011-003	R 6273- 077	11-17-72		PRIV	S PAT	1410.	OTH	SECTIONAL			HIST POSS	YES	413551X 4
3 1	8-010-000	R 620- 114	03-05-34	OLD COAST HWY	CA	S PAT	2400.	M&B	SHORE			EMBANKMENT	YES	353551X 4
4 1	8-201-000	R 620- 114	03-05-34	OLD COAST HWY	CA	S PAT	1400.	M&B	SHORE			HIST POSS	YES	453551X 4
5 1	8-460-001	R 3591- 110	04-30-59		CITY	S PAT	4360.	M&B	SHORE			MULTIPLE	YES	123551X 1
6 1	9-401-007	R 6025- 279	10-06-71		PRIV	S PAT	675.	M&B	MEAN HIGH TIDE			HIST POSS	YES	414551X 4
6 2	9-401-012	R 6025- 277	10-06-71		PRIV	S PAT	870.	M&B	MEAN HIGH TIDE			HIST POSS	YES	414551X 4
6 3	9-401-013	R 6427- 707	07-11-73		PRIV	S PAT	1050.	M&B	MEAN HIGH TIDE			HIST POSS	YES	414551X 4
6 4	9-401-006	F 6498- 618	11-05-73		PRIV	S PAT	375.	M&B	SHORE	MAP		HIST POSS	YES	413552X 4
7 1	9-023-003	R 6414- 046	08-20-73		PRIV	RANC	285.	M&B	ORDINARY HT	MAP				514552X 4
7 2	9-023-007	R 6443- 690	08-03-73		PRIV	RANC	615.	M&B	M&B ONLY	BOTH				512552X 4
8 1	9-413-001	R 6505- 652	11-15-73	SD SURFSIDE MAN	PRIV	RANC	165.	SUBD	CONFLICT					513551X 4
8 2	9-413-002	R 6574- 241	03-21-74	SD SURFSIDE MAN	PRIV	RANC	200.	SUBD	CONFLICT					513551X 4
8 3	9-413-003	R 6430- 020	07-13-73	SD SURFSIDE MAN	PRIV	RANC	5.	SUBD	CONFLICT					513551X 4
8 4	9-413-006	R 6465- 519	09-07-73	SD SURFSIDE MAN	PRIV	RANC	390.	SUBD	CONFLICT			SHORE PROT	YES	413551X 4
9 1	9-181-001	R 41- 048	04-06-55		CITY	RANC	1040.	SUBD	CONFLICT			PIPE	YES	423551X 4
10 1	9-161-015	F 1660- 063	05-05-49		CO	RANC	670.	M&B	SHORE			SHORE PROT	YES	323501X 3
11 1	9-241-045	R 6296- 342	08-08-72		PHIV	RANC	860.	M&B	SHORE	DESC		FILL	YES	413552X 3
11 2	9-241-050	R 6206- 342	08-08-72		PRIV	RANC	110.	M&B	HIGH WATER			FILL	YES	413551X 3
11 3	9-241-006	R 3220- 304	05-17-57		PRIV	RANC	120.	M&D	CONFLICT			FILL	NO	513551X 3
11 4	9-241-007	R 6171- 744	06-19-72		PRIV	RANC	50.	M&B	SHORE			FILL	YES	113551X 1
11 5	9-241-020	R 6518- 484	12-14-73		PRIV	RANC	100.	M&B	SHORE			FILL	YES	113551X 1
11 6	9-241-022	A 4554- 201	05-26-63		PRIV	RANC	100.	M&B	SHORE			FILL	YES	113551X 1
11 7	9-241-032	R 5758- 100	03-12-70		PRIV	RANC	50.	M&B	SHORE			FILL	NO	513551X 4
11 8	9-241-013	R 6498- 679	11-07-73		PRIV	RANC	50.	M&B	SHORE			FILL	NO	513551X 4
11 9	9-241-014	R 5675- 098	08-08-69		PRIV	RANC	50.	M&B	HIGH WATER			FILL	YES	113551X 1
11 10	9-241-038	R 3659- 843	08-20-59		PRIV	RANC	200.	M&B	RANCHO LINE	MAP		FILL	YES	113522X 1
11 11	9-241-035	R 3552- 178	02-25-59		PHIV	RANC	200.	M&B	RANCHO LINE	MAP				515552X 4
12 1	9-291-002	R 2468- 261	09-03-53		PRIV	RANC	200.	M&B	SHORE	MAP		SHORE PROT	YES	113552X 1
12 2	9-291-002	R 2303- 101	09-30-52		PRIV	RANC	615.	M&B	ORDINARY HT	MAP		SHORE PROT	YES	114552X 1
13 1	9-281-034	M 36- 015	02-04-54		CITY	RANC	485.	SUBD	HIGH WATER					523551X 4
13 2	9-281-034	M 37- 011	06-16-53		CITY	RANC	300.	SUBD	HIGH WATER					523551X 4
13 3	9-281-034	M 36- 030	03-04-53		CITY	RANC	240.	SUBD	HIGH WATER					523551X 4
14 1	16-010-000	R 3023- 464	05-15-56	SHARP PK BEACH	CA	RANC	480.	M&B	SHORE	MAP		SHORE PROT	YES	453552X 3
15 1	16-030-000	R 3023- 464	05-15-56	SHARP PK BEACH	CA	RANC	460.	M&B	SHORE	MAP				553552X 4
16 1	16-050-000	R 3023- 464	05-15-56	SHARP PK BEACH	CA	RANC	230.	M&B	SHORE	MAP		SHORE PROT	YES	153552X 3
17 1	16-180-000	R 3023- 464	05-15-56	SHARP PK BEACH	CA	RANC	460.	M&B	SHORE	MAP	PRC	MULTIPLE	YES	153542X 4
18 1	16-201-000			MONTECITO AVE		RANC	25.			MAP				51 4525 4
18 2	16-201-001	R 3301- 433	10-31-57	SHARP PK BEACH	CA	RANC	50.	SUBD	M&B ONLY	MAP				552552X 4
18 3	16-202-000			PACIFIC LANE		RANC	15.			MAP	PRC	PIPE		11 4525 1
18 4	16-202-001	R 3301- 433	10-31-57	SHARP PK BEACH	CA	RANC	95.	SUBD	M&B ONLY	MAP				552552X 4
19 1	16-291-000	M 6- 004	03-16-08	PACIFIC AVE	CO	RANC	50.	SUBD	NONE					52 551X 4
19 2	16-291-005	R 3301- 433	10-31-57	SHARP PK BEACH	CA	RANC	140.	SUBD	M&B ONLY					552551X 4
19 3	16-292-000			BIRCH LANE		RANC	15.							51 4515 4
19 4	16-292-001	R 3301- 433	10-31-57	SHARP PK BEACH	CA	RANC	80.	SUBD	M&B ONLY					552551X 4
19 5	16-293-000			WALNUT LANE		RANC	15.							51 4515 4
19 6	16-293-005	R 3301- 433	10-31-57	SHARP PK BEACH	CA	RANC	90.	SUBD	M&B ONLY					552551X 4
20 1	16-314-014	R 3301- 433	10-31-57	SHARP PK BEACH	CA	RANC	385.	SUBD	M&B ONLY					552551X 4

NOTE: THESE COMPUTER PRINT-OUTS ARE SUMMARIES, WHAT IS SHOWN MAY NOT BE THE EXACT WORDING OR CONDITION.

PAGE/LINE	ASSESSOR'S PARCEL NO.	RECORDING NUMBER	DATE RECORDED	IDENTIFICATION	OWNERSHIP	TITLE SOURCE	SHORE LENGTH (FEET)	DESC TYPE	DESCRIPTION CALL ALONG WATER	FEE AVAIL.	EXCEL. COVG.	FEATURE/ ACTION	ALT-ST PARCEL	STUDY/ PRIORITY &OTEM: C
20 4	16-314-001	R 5683- 244	08-29-69		PRIV	RANC	25.	SUBD	M&B ONLY					512551X 4
20 5	16-314-000	T 6- 004	03-18-08	CLARENDON ROAD	CO	RANC	50.	SUBD	M&B ONLY					522551X 4
21 1	16-430-002	C 297- 228	10-25-28	SHARP PK GOLF C	REG	RANC	1000.	M&B	OCEAN			EMBANKMENT	YES	423551X 3
21 2	16-430-002	L 263- 475	07-23-17	SHARP PK GOLF C	REG	RANC	1735.	M&B	OCEAN	DESC		EMBANKMENT	YES	423552X 3
21 3	16-430-002	P 568- 450	06-03-32	SHARP PK GOLF C	REG	RANC	830.	M&B	SHORE	DESC		EMBANKMENT	YES	423552X 3
21 4	16-430-001	R 4152- 049	02-21-62		PRIV	RANC	360.	M&B	SHORE	BOTH				523552X 4
22 1	18-150-001	R 6111- 341	05-17-72		PRIV	RANC	1360.	M&B	ORDINARY HT	MAP		EXCAVATION	YES	214552X 1
22 4	18-150-005	R 5368- 246	09-25-67		PRIV	RANC	400.	M&B	ORDINARY HT	MAP				524552X 4
22 3	18-150-007	R 5368- 246	09-25-67		PRIV	RANC	2000.	M&B	ORDINARY HT	MAP		EXCAVATION	YES	214552X 1
22 4	18-150-004	R 2611- 068	07-06-54		CITY	RANC	50.	M&B	SHORE	MAP				523552X 4
23 1	22-011-005	R 6299- 277	01-02-73		PRIV	RANC	1250.	M&B	HIGH WATER	MAP		SHORE PROT	YES	113552X 1
23 2	22-011-002	R 6299- 277	01-02-73		PRIV	RANC	650.	M&B	HIGH WATER	MAP		EMBANKMENT	YES	113552X 1
24 1	22-110-001	R 2629- 501	08-06-54		PRIV	RANC	900.	M&B	SHORE			EMBANKMENT	YES	113551X 1
25 1	22-130-012	R 6699- 862	07-12-74		PRIV	RANC	1520.	M&B	MEAN HIGH TIDE			EMBANKMENT	YES	114551X 1
25 2	22-130-011	R 6699- 862	07-12-74		PRIV	RANC	140.	M&B	MEAN HIGH TIDE			HIST POSS	YES	414551X 4
25 3	22-130-008	R 5790- 348	12-23-69		CITY	RANC	900.	M&B	SHORE			HIST POSS	YES	423551X 4
26 1	22-161-010	R 7888-2469	08-28-79	PACIFICA SB	CA	RANC	300.	M&B	HIGH WATER			HIST POSS	YES	453551X 4
26 2	22-161-009	R 8116-2294	12-19-80	PACIFICA SB	CA	RANC	100.	M&B	ORDINARY HT	DESC		SLAB	YES	154552X 3
26 3	22-161-008	R 7939-1894	02-22-80	PACIFICA SB	CA	RANC	100.	M&B	ORDINARY HW	DESC		HIST POSS	YES	455552X 4
26 4	22-161-007	R 7906-1918	10-24-79	PACIFICA SB	CA	RANC	50.	M&B	ORDINARY HW	DESC		HIST POSS	YES	455552X 3
26 5	22-161-007	R 7906-1918	10-24-79	PACIFICA SB	CA	RANC	50.	M&B	SHORE			SHORE PROT	YES	353551X 3
26 6	22-161-012	R 5112- 205	02-15-66		CITY	RANC	160.	M&B	ORDINARY HT			SHORE PROT	YES	324551X 3
27 1	22-191-000	R 3523- 653	01-07-59		CA	RANC	150.	M&B	HIGH WATER	MAP		HIST POSS	YES	453552X 4
27 2	22-191-015	R 6608- 102	05-03-74		PRIV	RANC	105.	M&B	HIGH WATER	BOTH		HIST POSS	YES	413552X 4
27 3	22-191-017	R 6608- 102	05-03-74		PRIV	RANC	105.	M&B	HIGH WATER	BOTH		FILL	YES	213552X 1
27 4	22-191-019	R 5908- 724	03-12-71		PRIV	RANC	105.	M&B	HIGH WATER	BOTH		FILL	YES	113552X 1
27 5	22-191-095	R 3745- 454	02-05-60		CA	RANC	105.	M&B	HIGH WATER	BOTH		FILL	YES	153552X 3
27 6	22-191-011	R 6756- 381	12-23-74		PRIV	RANC	100.	M&B	ORDINARY HW	BOTH		FILL	YES	115552X 1
27 7	22-191-010	R 5389- 206	09-08-58		PRIV	RANC	240.	M&B	HIGH WATER	BOTH		SHORE PROT	YES	123552X 1
27 8	22-191-009	R 5158- 344	05-10-66		PRIV	RANC	60.	M&B	MEAN HIGH TIDE	MAP		HIST POSS	YES	424552X 4
27 9	22-191-008	R 2491- 877	10-28-58		PRIV	RANC	50.	M&B	SHORE	MAP		HIST POSS	YES	423552X 4
27 10	22-191-007	R 2487- 103	10-19-58		PRIV	RANC	70.	M&B	SHORE	MAP		HIST POSS	YES	423552X 4
28 1	23-730-018	R 1652- 150	04-19-49		PRIV	RANC	90.	M&B	MEAN HIGH TIDE	MAP	PRC	PIPE	YES	224542X 1
28 2	23-730-015	R 5571- 307	12-12-68		PRIV	RANC	250.	M&B	MEAN HIGH TIDE	MAP	PRC	MULTIPLE	YES	244542X 1
28 3	23-730-017	R 1652- 150	04-19-49		PRIV	RANC	4300.	M&B	MEAN HIGH TIDE	MAP		MULTIPLE	YES	134552X 2
28 4	23-730-012	R 5921- 561	04-05-71		PRIV	RANC	900.	M&B	MEAN HIGH TIDE			EMBANKMENT	YES	134551X 2
28 5	23-730-013	R 5920- 560	04-05-71		PRIV	RANC	6750.	M&B	MEAN HIGH TIDE			EMBANKMENT	YES	134551X 2
28 6	23-730-000	R 697- 159	07-07-36	STATE HWY 1	CA	RANC	650.	M&B	ORDINARY HT			EMBANKMENT	YES	154551X 4
29 1	23-742-001	R 702- 189	07-17-36	STATE HWY 1	CA	RANC	200.	M&B	ORDINARY HT			EMBANKMENT	YES	154551X 4
29 2	23-742-001	R 5169- 958	08-02-66		PRIV	RANC	600.	M&B	BLUFF			EMBANKMENT	YES	132551X 2
29 3	23-742-002	R 4686- 572	04-13-64		PRIV	RANC	1250.	M&B	HIGH WATER			HIST POSS	YES	433551X 4
29 4	23-742-003	P 702- 189	07-17-36	STATE HWY 1	CA	RANC	450.	M&B	ORDINARY HT			HIST POSS	YES	454551X 4
30 1	36-381-000	R 702- 189	07-17-36	STATE HWY 1	CA	RANC	300.	M&B	ORDINARY HT			HIST POSS	YES	454551X 4
30 2	36-381-001	P 6149- 900	05-16-72		PRIV	RANC	1650.	M&B	BLUFF			HIST POSS	YES	432551X 4
30 3	36-381-002	R 5754- 228	05-03-70		PRIV	RANC	1900.	M&B	HIGH WATER			HIST POSS	YES	433551X 4
30 4	36-381-003	R 6149- 900	05-16-72		PRIV	RANC	800.	M&B	BLUFF			HIST POSS	YES	232551X 2
30 5	36-381-004	R 7152- 322	06-11-76	MONTARA SB	CA	RANC	200.	SUBD	OCEAN	MAP		HIST POSS	YES	453552X 4
30 6	36-381-005	R 5220- 356	09-29-65	S WHALE COVE SB	CA	RANC	360.	M&B	HIGH TIDE	MAP		HIST POSS	YES	453552X 4
30 7	36-381-006	R 7152- 322	06-11-76	MONTARA SB	CA	RANC	2000.	SUBD	OCEAN	MAP		HIST POSS	YES	453552X 4
31 1	36-381-001	R 7152- 322	06-11-76	MONTARA SB	CA	S PAT	2500.	M&B	MEAN HIGH TIDE			HIST POSS	YES	254551X 4
32 1	36-382-001	R 7152- 322	06-11-76	MONTARA SB	CA	RANC	1400.	M&B	MEAN HIGH TIDE					554551X 4
33 1	36-046-001			KANOFF AVE		RANC	25.			MAP				52 4525 4
33 2	36-046-004	R 5270- 407	08-27-57	MONTARA SB	CA	RANC	1800.	M&B	LOW TIDE	MAP		PIPE	YES	451552X 3
34 1	36-057-014	R 5270- 407	08-27-57	MONTARA SB	CA	RANC	1000.	M&B	LOW TIDE			HIST POSS	YES	451551X 4

NOTE: THESE COMPUTER PRINT-OUTS ARE SUMMARIES, WHAT IS SHOWN MAY NOT BE THE EXACT WORDING OR CONDITION.

PAGE/LINE	ASSESSOR'S PARCEL NO.	RECORD NUMBER	DATE RECORDED	IDENTIFICATION	OWNERSHIP	TITLE SOURCE	SHORE LENGTH (FEET)	DESC TYPE	DESCRIPTION CALL ALONG WATER	AVAIL.	SPEC. CONS.	FEATURE/ ACTION	WITHIN PARCEL	STUDY/ PRIORITY JUDGMENT
34 2	36-057-017	R 3923- 465	01-23-61		PRIV	RANC	800.	M&B	ORDINARY HW			HIST POSS	YES	425551X 4
35 1	36-085-006	R 3270- 407	08-27-57	MONTARA SB	CA	RANC	250.	M&B	LOW TIDE			HIST POSS	YES	451551X 4
35 2	36-085-007	R 6384- 556	05-09-75		PRIV	RANC	200.	M&B	BLUFF			HIST POSS	YES	422551X 4
36 1	37-011-001	R 3270- 407	08-27-57	MONTARA SB	CA	RANC	760.	M&B	LOW TIDE			HIST POSS	SOLE	451551X 4
37 1	37-310-002	J 23- 568	09-10-74	PT MONTARA LT	US	RANC	1780.	M&B	BANK		PRC	PIPE	YES	442541X 4
38 1	37-087-005	R 5346- 061	08-08-67	FITZGERALD RES	CO	RANC	1720.	M&B	MEAN HIGH TIDE					524551X 4
39 1	37-123-021	R 5027- 158	09-15-65	FITZGERALD RES	CO	RANC	25.	M&B	HIGH WATER					523551X 4
39 2	37-123-021	R 5027- 742	09-16-65	FITZGERALD RES	CO	RANC	100.	M&B	HIGH WATER					523551X 4
39 3	37-123-021	R 5241- 490	11-22-66	FITZGERALD RES	CO	RANC	100.	M&B	ORDINARY HW	MAP		SHORE PROT	YES	125532X 1
39 4	37-123-006	R 5971- 342	07-01-71		PRIV	RANC	80.	M&B	HIGH TIDE			SHORE PROT	YES	123551X 1
39 5	37-123-060	R 6478- 186	09-28-73		PRIV	RANC	250.	SUBD	SHORE			SHORE PROT	YES	123551X 1
39 6	37-123-066	M 5267- 406	03-30-67	FITZGERALD RES	CO	RANC	170.	M&B	ORDINARY HW	MAP		SHORE PROT	YES	125532X 1
39 7	37-123-066	R 5252- 900	12-23-66	FITZGERALD RES	CO	RANC	170.	M&B	ORDINARY HW			SHORE PROT	YES	125531X 1
39 8	37-123-066	P 5293- 134	04-12-67	FITZGERALD RES	CO	RANC	340.	M&B	MEAN HIGH TIDE			SHORE PROT	YES	124531X 1
40 1	37-167-003	R 5275- 573	03-01-67	FITZGERALD RES	CO	RANC	400.	M&B	HIGH WATER			SHORE PROT	YES	123551X 1
41 1	37-111-006	R 5273- 158	02-21-67	FITZGERALD RES	CO	RANC	150.	M&B	HIGH WATER			SHORE PROT	YES	123551X 1
41 2	37-111-006	M 5293- 539	01-04-67	FITZGERALD RES	CO	RANC	75.	M&B	OCEAN					323541X 3
41 3	37-111-006	R 5271- 161	02-21-67	FITZGERALD RES	CO	RANC	130.	M&B	MEAN HIGH TIDE					523551X 4
42 1	37-193-004	R 5276- 047	03-01-67	FITZGERALD RES	CO	RANC	100.	M&B	HIGH WATER					524551X 4
42 2	37-193-005	R 5293- 134	04-12-67	FITZGERALD RES	CO	RANC	540.	M&B	MEAN HIGH TIDE			SHORE PROT	YES	323541X 3
43 1	37-196-005	R 5462- 735	04-23-68	FITZGERALD RES	CO	RANC	1650.	M&B	ORDINARY HW	MAP		SHORE PROT	YES	324531X 3
44 1	37-216-003	E 6845- 239	09-16-75	FITZGERALD RES	CO	RANC	950.	M&B	MEAN HIGH TIDE			SHORE PROT	YES	225532X 1
45 1	37-251-001	R 6691- 812	09-03-74	FITZGERALD RES	CO	RANC	240.	SUBD	MEAN HIGH TIDE	MAP		SHORE PROT	YES	124531X 1
45 2	37-251-000	M 6- 020	06-15-08	BEACH WAY	CO	RANC	40.	SUBD	NONE	MAP				524553X 4
45 3	37-251-006	R 5613- 106	05-19-69	FITZGERALD RES	CO	RANC	640.	SUBD	HIGH TIDE	MAP				52 553X 4
46 1	37-274-002	R 5613- 106	05-19-69	FITZGERALD RES	CO	RANC	1085.	SUBD	HIGH TIDE	MAP				523553X 4
47 1	37-300-000	R 6487- 708	10-17-73	FITZGERALD RES	CO	RANC	3000.	M&B	MEAN HIGH TIDE					523553X 4
48 1	47-300-000	R 6487- 708	10-17-73	FITZGERALD RES	CO	RANC	1200.	M&B	MEAN HIGH TIDE					524551X 4
49 1	47-311-003	R 6272- 437	11-17-72		PRIV	RANC	800.	M&B	RANCHO LINE					524551X 4
49 2	47-311-004	R 7546- 041	07-18-77	PILLAR PT AFS	US	RANC	1080.	M&B	RANCHO LINE					525551X 4
49 3	47-313-006	P 916- 373	10-28-40	PILLAR PT AFS	US	RANC	1840.	M&B	RANCHO LINE			BREAKWATER	NO	545551X 4
49 4	47-313-007	R 7546- 041	07-18-77	PILLAR PT AFS	US	RANC	1080.	M&B	RANCHO LINE			BREAKWATER	NO	145551X 3
50 1	48-051-000	R 3963- 161	04-07-61	HALFMOON BAY SB	CA	RANC	470.	M&B	MEAN HIGH TIDE	MAP		BREAKWATER	NO	145551X 3
51 1	48-082-000	R 4760- 597	08-05-64	HALFMOON BAY SB	CA	RANC	1500.	M&B	MEAN HIGH TIDE	MAP		SHORE PROT	YES	154553X 3
52 1	48-191-001	P 3136- 150	12-04-56	HALFMOON BAY SB	CA	RANC	800.	SUBD	BAY	MAP		BREAKWATER	NO	154553X 4
53 1	48-182-000	R 5244- 484	12-02-66	HALFMOON BAY SB	CA	RANC	400.	M&B	MEAN HIGH TIDE	MAP		BREAKWATER	NO	154553X 4
54 1	48-151-000	R 5244- 484	12-02-66	HALFMOON BAY SB	CA	RANC	525.	M&B	MEAN HIGH TIDE	MAP		BREAKWATER	NO	154553X 4
55 1	48-140-013	R 3136- 150	12-04-56	HALFMOON BAY SB	CA	RANC	1140.	M&B	SHORE	MAP		BREAKWATER	NO	153553X 4
56 1	48-180-001	R 5398- 946	08-11-67	HALFMOON BAY SB	CA	RANC	540.	M&B	MEAN HIGH TIDE	BOTH		BREAKWATER	NO	154553X 4
56 2	48-180-011	R 5293- 200	04-12-67	HALFMOON BAY SB	CA	RANC	505.	M&B	SHORE	MAP		BREAKWATER	NO	153553X 4
56 3	48-180-011	P 4830- 265	11-02-64	HALFMOON BAY SB	CA	RANC	130.	M&B	MEAN HIGH TIDE	MAP		BREAKWATER	NO	154553X 4
57 1	48-162-000	R 4830- 265	11-02-64	HALFMOON BAY SB	CA	RANC	565.	M&B	MEAN HIGH TIDE	MAP		BREAKWATER	NO	154553X 4
58 1	48-191-000	R 4830- 265	11-02-64	HALFMOON BAY SB	CA	RANC	500.	M&B	MEAN HIGH TIDE	MAP		BREAKWATER	NO	154553X 4
59 1	48-201-001	R 4830- 265	11-02-64	HALFMOON BAY SB	CA	RANC	490.	M&B	MEAN HIGH TIDE	MAP		BREAKWATER	NO	154553X 4
60 1	48-221-009	R 4830- 265	11-02-64	HALFMOON BAY SB	CA	RANC	325.	M&B	MEAN HIGH TIDE	MAP		BREAKWATER	NO	154553X 4
61 1	48-240-008	R 3286- 507	10-01-57	HALFMOON BAY SB	CA	RANC	260.	M&B	OCEAN	MAP	PRC	MULTIPLE	YES	153543X 4
62 1	56-460-001	R 3993- 454	06-06-61	HALFMOON BAY SB	CA	RANC	3100.	M&B	MEAN HIGH TIDE	MAP	PRC	MULTIPLE	YES	254543X 4
63 1	56-092-000			MID-COAST BEACH	CO	RANC	1050.			MAP		BREAKWATER	NO	22 4533 1
64 1	56-123-000			MID-COAST BEACH	CO	RANC	1460.			MAP		BREAKWATER	NO	22 4533 1
65 1	64-172-005	R 5904- 496	03-03-71	MID-COAST BEACH	CO	RANC	450.	M&B	MEAN HIGH TIDE	BOTH	LIT	BREAKWATER	NO	224553L 1
66 1	64-172-003	R 5904- 496	03-03-71	MID-COAST BEACH	CO	RANC	570.	M&B	MEAN HIGH TIDE	BOTH	LIT	BREAKWATER	NO	224553L 1
67 1	64-172-003	R 5904- 496	03-03-71	MID-COAST BEACH	CO	RANC	420.	M&B	MEAN HIGH TIDE	BOTH	LIT	BREAKWATER	NO	224553L 1
68 1	64-172-003	R 5904- 496	03-03-71	MID-COAST BEACH	CO	RANC	440.	M&B	MEAN HIGH TIDE	BOTH	LIT	BREAKWATER	NO	224553L 1
69 1	64-172-003	R 5904- 496	03-03-71	MID-COAST BEACH	CO	RANC	900.	M&B	MEAN HIGH TIDE	BOTH	LIT	BREAKWATER	NO	224553L 1

NOTE: THESE COMPUTER PRINT-OUTS ARE SUMMARIES, WHAT IS SHOWN MAY NOT BE THE EXACT WORDING OR CONDITION.

PAGE/LINE	ASSESSOR'S PARCEL NO.	RECORDING NUMBER	DATE RECORDED	IDENTIFICATION	OWNER-SHIP	TITLE SOURCE	SHORE LENGTH (FEET)	DESC TYPE	DESCRIPTION CALL ALONG WATER	MAP AVAIL.	SPEC. CONS.	FEATURE/ ACTION	WITHIN PARCEL	STUDY/ PRIORITY NOTE?? C
70 1	65-011-012	R 4536- 577	08-30-63		PRIV	RANC	1200.	M&B	LOW TIDE	MAP		BREAKWATER?	NO	221553X 1
71 1	65-021-006	R 4538- 577	08-30-63		PRIV	RANC	1500.	M&B	LOW TIDE	MAP		MULTIPLE	YES	221553X 1
72 1	65-055-001	R 4538- 577	08-30-63		PRIV	RANC	1050.	M&B	LOW TIDE	MAP		BREAKWATER	NO	221553X 1
73 1	65-100-002	R 2947- 744	01-09-56		PRIV	RANC	400.	M&B	OCEAN	MAP		BREAKWATER	NO	223553X 1
74 1	65-125-007	R 3746- 997	02-09-60		PRIV	RANC	500.	M&B	LOW TIDE	MAP		BREAKWATER	NO	221553X 1
75 1	65-141-002	R 3746- 997	02-09-60		PRIV	RANC	700.	M&B	LOW TIDE	MAP		BREAKWATER	NO	221553X 1
76 1	66-092-053	R 4000- 438	04-25-61		PRIV	RANC	1600.	M&B	LOW TIDE	MAP		BREAKWATER	NO	221553X 1
77 1	66-011-002	R 4000- 438	04-25-61		PRIV	RANC	650.	M&B	LOW TIDE	MAP				521554X 4
78 1	66-035-005	R 4000- 438	04-25-61		PRIV	RANC	700.	M&B	LOW TIDE	MAP				521554X 4
79 1	66-041-000	R 297- 365	08-06-27		PHIV	S PAT	900.	SEC	SECTIONAL					525551X 4
80 1	66-062-000	R 297- 365	08-06-27		PHIV	S PAT	1200.	SEC	SECTIONAL					525551X 4
81 1	66-061-018				PHIV	S PAT	1100.							55 4515 4
82 1	66-170-001	R 3310- 544	11-21-57		PHIV	S PAT	8640.	SEC	SECTIONAL					535551X 4
83 1	66-270-001	R 3460- 582	09-22-58		PRIV	RANC	4950.	M&B	BANK					532551X 4
83 2	66-270-101	R 3460- 582	09-22-58		PRIV	RANC	1320.	M&B	M&B ONLY	DESC				532552X 4
84 1	66-260-001	R 3310- 544	11-21-57		PHIV	RANC	2100.	M&B	BANK					532551X 4
85 1	66-310-000	R 557- 232	10-28-32		PHIV	RANC	6600.	M&B	BANK	MAP		HIST POSS	YES	432552X 4
86 1	66-330-011	R 7131- 500	05-20-76	MARTIN'S BEACH	PHIV	RANC	1850.	M&B	HIGH WATER			EMBANKMENT	YES	123531X 1
86 2	66-330-011	R 7131- 500	05-20-76	MARTIN'S BEACH	PRIV	RANC	2100.	M&B	OCEAN			EMBANKMENT	YES	123531X 1
86 3	66-330-015	R 6266- 342	11-08-72		PRIV	RANC	400.	M&B	MEAN HIGH TIDE			HIST POSS	YES	434551X 4
86 4	66-330-013	R 6266- 342	11-08-72		PRIV	RANC	800.	M&B	MEAN HIGH TIDE			HIST POSS	YES	434551X 4
86 5	66-330-015	R 6266- 342	11-08-72		PHIV	RANC	60.	M&B	MEAN HIGH TIDE			HIST POSS	YES	434551X 4
86 6	66-330-014	R 5990- 408	03-11-71		PRIV	RANC	1200.	M&B	MEAN HIGH TIDE			HIST POSS	QUES	434551X 4
87 1	66-340-005	R 2602- 562	06-18-54		PRIV	RANC	1400.	M&B	MEAN HIGH TIDE	MAP		HIST POSS	YES	434552X 4
88 1	81-060-002	R 3860- 477	09-16-60		PHIV	RANC	700.	M&B	ORDINARY HW	MAP		HIST POSS	QUES	435552X 4
88 2	81-060-013	R 7701- 805	12-29-77		PHIV	RANC	3300.	M&B	ORDINARY HW	MAP				535552X 4
88 3	81-060-007	R 5978- 757	07-12-71		PRIV	RANC	1200.	M&B	HIGH TIDE					535551X 4
88 4	81-060-009	R 5783- 164	05-19-70		PRIV	RANC	745.	M&B	HIGH TIDE					535551X 4
89 1	81-050-003	R 6244- 462	10-04-72		PRIV	RANC	2900.	M&B	SHORE					535551X 4
89 2	81-050-006	R 1468- 271	07-22-48		PRIV	RANC	3600.	M&B	RANCHO LINE					535551X 4
90 1	81-012-001	R 3593- 017	12-01-58	SAN GREGORIO SB	CA	RANC	1100.	M&B	SHORE	MAP				553552X 4
91 1	81-250-002	R 3593- 017	12-01-58	SAN GREGORIO SB	CA	RANC	9290.	M&B	SHORE	MAP				553552X 4
92 1	81-260-001	R 947- 059	02-25-41	STATE HWY 1	CA	RANC	2750.	M&B	SHORE					553551X 4
93 1	87-170-003	R 3992- 242	06-02-61	POMPONIO SB	CA	RANC	2500.	M&B	MEAN HIGH TIDE					554551X 4
93 2	87-170-006	R 3823- 994	07-11-60	POMPONIO SB	CA	RANC	4000.	M&B	MEAN HIGH TIDE					554551X 4
93 3	87-170-008	R 3507- 603	12-16-60	POMPONIO SB	CA	RANC	1500.	M&B	MEAN HIGH TIDE					554551X 4
93 4	87-170-000	R 980- 195	09-05-41	STATE HWY 1	CA	RANC	1190.	M&B	SHORE					553551X 4
94 1	86-240-002	R 7937-1225	02-13-80	POMPONIO SB	CA	RANC	1220.	M&B	MEAN HIGH TIDE					554551X 4
94 2	86-240-003	R 3856- 161	09-07-60	PESCADERO SB	CA	RANC	3450.	M&B	MEAN HIGH TIDE	MAP				554552X 4
95 1	86-202-001	R 3362- 441	03-14-58	BEAN HOLLOW SB	CA	RANC	700.	M&B	SHORE					553551X 4
96 1	86-211-019	R 5110- 532	02-11-66	BEAN HOLLOW SB	CA	RANC	225.	M&B	MEAN HIGH TIDE					554551X 4
96 2	86-211-019	R 5187- 195	07-08-66	BEAN HOLLOW SB	CA	RANC	450.	M&B	MEAN HIGH TIDE					554551X 4
96 3	86-211-019	R 4976- 373	06-23-65	BEAN HOLLOW SB	CA	RANC	100.	M&B	HIGH TIDE					553551X 4
96 4	86-211-019	R 4916- 049	05-19-65	BEAN HOLLOW SB	CA	RANC	105.	M&B	HIGH TIDE					553551X 4
96 5	86-211-014	R 3733- 961	01-13-60		PRIV	RANC	220.	M&B	HIGH TIDE					533551X 4
96 6	86-211-013	R 4046- 485	09-01-61		PRIV	RANC	120.	M&B	HIGH TIDE					533551X 4
96 7	86-211-012	R 2645- 410	09-07-54		PHIV	RANC	375.	M&B	HIGH TIDE					533551X 4
96 8	86-211-011	R 4571- 041	03-15-74		PRIV	RANC	500.	M&B	HIGH TIDE			SHORE PROT	YES	123531X 1
96 9	86-211-010	R 2563- 218	04-07-54		PRIV	RANC	480.	M&B	HIGH TIDE			SHORE PROT	YES	123531X 1
96 10	86-211-009	R 6329- 240	02-23-73		PRIV	RANC	120.	M&B	HIGH TIDE					533551X 4
96 11	86-211-008	R 6329- 240	02-23-73		PRIV	RANC	120.	M&B	HIGH TIDE					533551X 4
96 12	86-211-021	R 4966- 374	07-09-65		PHIV	RANC	460.	M&B	HIGH TIDE					533551X 4
96 13	86-211-021	R 4983- 470	07-02-65		PRIV	RANC	135.	M&B	MEAN HIGH TIDE					534551X 4
96 14	86-211-021	R 5175- 825	06-23-66		PHIV	RANC	160.	M&B	MEAN HIGH TIDE					534551X 4

NOTE: THESE COMPUTER PRINT-OUTS ARE SUMMARIES, WHAT IS SHOWN MAY NOT BE THE EXACT WORDING OR CONDITION.

PAGE/LINE	ASSESSOR'S PARCEL NO.	RECORDING NUMBER	DATE RECORDED	IDENTIFICATION	OWNER-SHIP	TITLE SOURCE	SHOR LENGTH (FEET)	DESC TYPE	DESCRIPTION CALL ALONG WATER	M+B AVAIL.	SPEC. CONS.	FEATURE/ ACTION	WITHIN PARCEL	STUDY/ PRIORITY &UDTEMN D
96 15	86-211-004	R 5086- 650	12-29-65		PRIV	RANC	170.	M&B	MEAN HIGH TIDE					534551X 4
96 16	86-211-003	R 4389- 192	02-11-63		PRIV	RANC	400.	M&B	MEAN HIGH TIDE					534551X 4
96 17	86-211-002	R 4334- 235	11-16-62		PRIV	RANC	360.	M&B	MEAN HIGH TIDE					534551X 4
96 18	86-211-001	R 4523- 512	08-12-63		PRIV	RANC	300.	M&B	MEAN HIGH TIDE					534551X 4
97 1	86-250-013	R 5132- 437	03-24-66		PRIV	RANC	325.	M&B	HIGH TIDE					533551X 4
97 2	86-250-012	R 5132- 437	03-24-66		PRIV	RANC	325.	M&B	HIGH TIDE					533551X 4
97 3	86-250-014	R 6259- 640	10-27-72		PRIV	RANC	140.	M&B	HIGH TIDE					533551X 4
97 4	86-250-015	R 5132- 433	03-24-66		PRIV	RANC	170.	M&B	HIGH TIDE					533551X 4
97 5	86-250-016	R 6259- 637	10-27-72		PRIV	RANC	150.	M&B	HIGH TIDE					533551X 4
97 6	86-250-003	R 6196- 743	07-26-72		PRIV	RANC	120.	M&B	HIGH TIDE					533551X 4
97 7	86-250-004	R 5574- 306	12-16-68		PRIV	RANC	200.	M&B	HIGH TIDE					533551X 4
97 8	86-250-005	R 5360- 400	09-07-67		PRIV	RANC	280.	M&B	HIGH TIDE					533551X 4
97 9	86-250-006	R 5436- 320	02-27-68		PRIV	RANC	320.	M&B	HIGH TIDE					533551X 4
97 10	86-250-007	R 4671- 494	03-20-64		PRIV	RANC	170.	M&B	HIGH TIDE					533551X 4
97 11	86-250-008	R 4696- 073	04-24-64		PRIV	RANC	170.	M&B	HIGH TIDE					533551X 4
97 12	86-250-009	R 7046- 103	02-11-76		PRIV	RANC	780.	M&B	ORDINARY HT					534551X 4
97 13	86-250-010	R 7046- 103	02-11-76		PRIV	RANC	260.	M&B	HIGH TIDE					533551X 4
97 14	86-250-011	R 7046- 103	02-11-76		PRIV	RANC	150.	M&B	HIGH TIDE					533551X 4
98 1	86-260-010	R 5131- 464	03-22-66		PRIV	RANC	3500.	M&B	MEAN HIGH TIDE	FAP				534552X 4
99 1	86-280-001	R 6176- 290	06-26-72		PRIV	RANC	2000.	M&B	ORDINARY HT			HIST POSS	QUES	434551X 4
99 2	86-280-010	R 7293- 648	11-09-76		PRIV	RANC	3400.	M&B	HIGH TIDE			HIST POSS	YES	433551X 4
100 1	86-300-011	R 7252- 672	09-02-76		PRIV	RANC	100.	SUBD	OCEAN			HIST POSS	YES	433551X 4
100 2	86-300-002	R 524- 017	04-07-31	PIGEON PT LT	US	RANC	250.	M&B	MEAN HIGH WATER			FILL	YES	444531X 3
100 3	86-300-002	D 11- 178	05-21-70	PIGEON PT LT	US	RANC	650.	M&B	LOW WATER			HIST POSS	YES	441551X 3
100 4	86-300-002	R 524- 017	04-07-31	PIGEON PT LT	US	RANC	350.	M&B	ORDINARY HW			HIST POSS	YES	445551X 4
100 5	86-300-003	R 6723- 345	10-24-74		PRIV	RANC	900.	M&B	MEAN HIGH TIDE			HIST POSS	YES	434551X 4
100 6	86-300-014	R 7496- 253	06-01-77		CO	RANC	2700.	SUBD	OCEAN			HIST POSS	QUES	423551X 4
101 1	86-310-001	R 6817- 515	04-10-75		PRIV	RANC	3510.	M&B	ORDINARY HT					534551X 4
102 1	86-320-002	R 6817- 515	04-10-75		PRIV	RANC	1380.	M&B	ORDINARY HT					534551X 4
102 2	86-320-003	R 6817- 515	04-10-75		PRIV	RANC	1200.	M&B	ORDINARY HT					534551X 4
103 1	86-330-004	R 6817- 515	04-10-75		PRIV	RANC	2670.	M&B	ORDINARY HT					534551X 4
103 2	86-330-005	R 3401- 116	05-29-58	GAZOS CREEK CA	CA	RANC	465.	M&B	HIGH WATER	DESC				533552X 4
104 1	89-200-004	R 6696- 614	09-11-74		PRIV	RANC	4200.	M&B	MEAN HIGH TIDE			HIST POSS	QUES	434551X 4
104 2	89-200-006	R 7746-2019	05-25-78	AND NUEVO SR	CA	RANC	6665.	M&B	MEAN HIGH TIDE	BOTH		HIST POSS	QUES	454554X 5
104 3	89-200-009	R 7736-1576	04-26-78	AND NUEVO SR	CA	RANC	2280.	M&B	MEAN HIGH TIDE			HIST POSS	QUES	454551X 4
105 1	89-220-005	R 7736-1576	04-26-78	AND NUEVO SR	CA	RANC	2600.	M&B	MEAN HIGH TIDE					554551X 4
105 2	89-220-002	R 6910- 659	08-13-79	AND NUEVO SR	CA	RANC	9300.	M&B	MEAN HIGH TIDE					554551X 4
106 1	89-230-001	R 7441- 180	04-14-77	AND NUEVO SR	CA	RANC	1445.	M&B	MEAN HIGH TIDE	MAP		HIST POSS	QUES	454553X 4
106 2	89-230-034	R 5616- 335	03-26-69	AND NUEVO SR	CA	RANC	1000.	M&B	MEAN HIGH TIDE	BOTH		HIST POSS	QUES	454553X 4
106 3	89-230-034	R 5532- 335	09-19-68	AND NUEVO SR	CA	RANC	2900.	M&B	MEAN HIGH TIDE	BOTH		HIST POSS	QUES	454554X 5
106 4	89-230-034	R 3347- 644	02-14-58	AND NUEVO SR	CA	RANC	9700.	M&B	MEAN HIGH WATER	BOTH		HIST POSS	QUES	433551X 4
106 5	89-230-027	R 7433- 203	04-08-77		PRIV	RANC	4500.	M&B	OCEAN			HIST POSS	YES	45 551X 3
106 6	89-230-000	R 1698- 717	08-04-49	STATE HWY 1	CA	RANC	500.	OTH	NONE			HIST POSS	YES	451551X 3
106 7	89-230-029	R 3411- 092	06-19-58	AND NUEVO IL	CA		3000.	OTH	LOW WATER					

NOTE: THESE COMPUTER PRINT-OUTS ARE SUMMARIES, WHAT IS SHOWN MAY NOT BE THE EXACT WORDING OR CONDITION.

APN - PAGE/LINE

ASSESSOR'S PARCEL NO.	PAGE/LINE	ASSESSOR'S PARCEL NO.	PAGE/LINE	ASSESSOR'S PARCEL NO.	PAGE/LINE
2-011-002	1 2	16-314-001	20 2	36-381-004	30 5
2-011-003	1 3	16-314-018	20 1	36-381-005	30 6
2-011-008	1 4	16-430-001	21 4	36-381-006	30 7
2-011-009	1 5	16-430-002	21 1	37-011-001	36 1
2-011-010	1 1	16-430-002	21 2	37-087-005	38 1
6-011-001	2 1	16-430-002	21 3	37-103-003	42 2
6-011-002	2 2	18-150-001	22 1	37-103-004	42 1
6-011-003	2 3	18-150-004	22 4	37-111-006	41 1
8-010-000	3 1	18-150-005	22 2	37-111-006	41 2
8-201-000	4 1	18-150-007	22 3	37-111-006	41 3
8-460-001	5 1	22-011-002	23 2	37-123-006	39 4
9-023-003	7 1	22-011-005	23 1	37-123-021	39 1
9-023-007	7 2	22-110-001	24 1	37-123-021	39 2
9-131-001	9 1	22-130-008	25 3	37-123-021	39 3
9-161-015	10 1	22-130-011	25 2	37-123-060	39 5
9-241-006	11 3	22-130-012	25 1	37-123-066	39 6
9-241-007	11 4	22-161-007	26 4	37-123-066	39 7
9-241-013	11 8	22-161-007	26 5	37-123-066	39 8
9-241-014	11 9	22-161-008	26 3	37-137-003	40 1
9-241-020	11 5	22-161-009	26 2	37-196-005	43 1
9-241-022	11 6	22-161-010	26 1	37-216-003	44 1
9-241-032	11 7	22-161-012	26 6	37-251-000	45 2
9-241-035	11 11	22-191-000	27 1	37-251-001	45 1
9-241-038	11 10	22-191-007	27 10	37-251-006	45 3
9-241-045	11 1	22-191-008	27 9	37-274-002	46 1
9-241-050	11 2	22-191-009	27 8	37-300-000	47 1
9-281-034	13 1	22-191-010	27 7	37-310-002	37 1
9-281-034	13 2	22-191-011	27 6	47-300-000	48 1
9-281-034	13 3	22-191-015	27 2	47-311-003	49 1
9-291-002	12 1	22-191-017	27 3	47-311-004	49 2
9-291-002	12 2	22-191-019	27 4	47-313-006	49 3
9-401-006	6 4	22-191-099	27 5	47-313-007	49 4
9-401-007	6 1	23-730-000	28 6	48-051-000	50 1
9-401-012	6 2	23-730-012	28 4	48-082-000	51 1
9-401-013	6 3	23-730-013	28 5	48-101-001	52 1
9-413-001	8 1	23-730-015	28 2	48-132-000	53 1
9-413-002	8 2	23-730-017	28 3	48-140-013	55 1
9-413-003	8 3	23-730-018	28 1	48-151-000	54 1
9-413-006	8 4	23-742-000	29 1	48-162-000	57 1
16-010-000	14 1	23-742-001	29 2	48-180-001	56 1
16-030-000	15 1	23-742-002	29 3	48-180-011	56 2
16-050-000	16 1	23-742-003	29 4	48-180-011	56 3
16-180-000	17 1	36-035-006	35 1	48-191-000	58 1
16-201-000	18 1	36-035-007	35 2	48-201-001	59 1
16-201-001	18 2	36-046-000	33 1	48-221-009	60 1
16-202-000	18 3	36-046-004	33 2	48-240-008	61 1
16-202-001	18 4	36-057-014	34 1	56-092-000	63 1
16-291-000	19 1	36-057-017	34 2	56-123-000	64 1
16-291-005	19 2	36-321-001	32 1	56-460-001	62 1
16-292-000	19 3	36-331-001	31 1	64-172-003	65 1
16-292-001	19 4	36-381-000	30 1	64-172-003	66 1
16-293-000	19 5	36-381-001	30 2	64-172-003	67 1
16-293-005	19 6	36-381-002	30 3	64-172-003	68 1
16-314-000	20 3	36-381-003	30 4	64-172-003	69 1

APN - PAGE/LINE

ASSESSOR'S PARCEL NO.	PAGE/LINE
65-011-012	70 1
65-021-006	71 1
65-055-001	72 1
65-100-002	73 1
65-123-007	74 1
65-141-002	75 1
66-011-002	77 1
66-033-005	78 1
66-041-000	79 1
66-062-000	80 1
66-081-018	81 1
66-092-053	76 1
66-170-001	82 1
66-270-001	83 1
66-270-001	83 2
66-280-001	84 1
66-310-000	85 1
66-330-011	86 1
66-330-011	86 2
66-330-013	86 4
66-330-014	86 6
66-330-015	86 3
66-330-015	86 5
66-340-005	87 1
81-012-001	90 1
81-030-003	89 1
81-030-006	89 2
81-060-002	88 1
81-060-007	88 3
81-060-009	88 4
81-060-013	88 2
81-230-002	91 1
81-260-001	92 1
86-202-001	95 1
86-211-001	96 18
86-211-002	96 17
86-211-003	96 16
86-211-004	96 15
86-211-008	96 11
86-211-009	96 10
86-211-010	96 9
86-211-011	96 8
86-211-012	96 7
86-211-013	96 6
86-211-014	96 5
86-211-019	96 1
86-211-019	96 2
86-211-019	96 3
86-211-019	96 4
86-211-020	96 14
86-211-021	96 12
86-211-021	96 13
86-240-002	94 1
86-240-003	94 2
86-250-003	97 6
86-250-004	97 7
86-250-005	97 8
86-250-006	97 9
86-250-007	97 10
86-250-008	97 11
86-250-009	97 12
86-250-010	97 13
86-250-011	97 14
86-250-012	97 2
86-250-013	97 1
86-250-014	97 3
86-250-015	97 4
86-250-016	97 5
86-260-010	98 1
86-280-001	99 1
86-280-010	99 2
86-300-002	100 2
86-300-002	100 3
86-300-002	100 4
86-300-003	100 5
86-300-011	100 1
86-300-014	100 6
86-310-001	101 1
86-320-002	102 1
86-320-003	102 2
86-330-004	103 1
86-330-005	103 2
87-170-000	93 4
87-170-003	93 1
87-170-008	93 2
87-170-008	93 3
89-200-004	104 1
89-200-006	104 2
89-200-009	104 3
89-220-002	105 2
89-220-005	105 1
89-230-000	106 6
89-230-001	106 1
89-230-027	106 5
89-230-029	106 7
89-230-034	106 2
89-230-034	106 3
89-230-034	106 4

INVENTORY FILES

INVENTORY FILES - COUNTY

The following files were established for the inventory.

1. PARCEL SUMMARY SHEETS:

   a. Description: The Parcel Summary Sheet documents and summarizes the data discovered for a given parcel (see Exhibit A for a sample Sheet). A separate sheet is available for each inventory parcel. Note: These sheets are working documents; thus, the format and data included will vary somewhat from area to area.

   b. Files: Parcel Summary Sheets are filed exclusively within the inventory files. The files are arranged by county, and within each county, by page/line number.

2. ARTIFICIAL FEATURE/ACTION RECORDS:

The following artificial feature or action records were compiled during the inventory.

SHORELINE INSPECTION REPORTS (SIR)

a. Description: These reports describe and document the findings of the shoreline inspection work (usually actual on-site, field inspections). Each report consists of a) a short, concise narrative summary, b) detailed field notes (see Exhibit B for sample notes), c) snapshots, d) reference plats (reduced assessor's plats) and e) tide prediction table.

b. Files: The files are arranged by county, and the individual reports are filed chronologically. The Summary Maps included within also reference the Shoreline Inspection Reports (see white pages).

LIST OF SOURCES FOR OFFICE RESEARCH

a. Description: This is a complete list of all sources used during office research. Sources include aerial photos, selected maps, publications, etc. The list also serves as an index for identifying the source of data for other listings.

b. Files: The lists are compiled by county and are filed in front of the "abstract" file (see below).

ABSTRACTS FROM OFFICE RESEARCH

a. Description: This file contains all the "raw" material accumulated during the office research. Examples of material included are lists of possible artificial features from aerial photography, abstracts from articles, notes from historical maps, and copies of selected pages from publications. The format of the material included varies widely to meet the conditions of the sources.

b. Files: The abstract files are arranged by county. Within each county, the files are divided into three subfiles - "aerial photos", "maps", and "other".

SUMMARIES OF HISTORICAL ARTIFICIAL FEATURE/ACTION DATA

a. Description: These are tabulations of the historical artificial features and actions discovered during the inventory study. A separate summary is prepared for each county. For each item discovered, the summary provides a description, approximate location, dates, and reference source. The items tabulated in geographic order.

b. Files: The summaries are filed by county.

NOTE: All artificial feature or action records are filed exclusively within the "inventory" files.

3. MAPS:

a. Description: For the inventory, an attempt was made to acquire those maps applicable to the State/upland boundary. The success of this effort varied, depending primarily on the completeness of the county's map indexing system.

b. Files: All maps used in the inventory work are filed in the State Lands Map Library (Sacramento). The maps are indexed by the standard State Lands map indexing system. The Summary Maps also reference the applicable maps (see white pages).

4. DOCUMENTS:

a. Description: Documents acquired during the inventory consist primarily of vesting records, deeds, patents, executive orders, etc. An attempt was made to obtain the latest vesting document for each inventory parcel, but this was not always feasible.

b. Files: These records are filed exclusively within the inventory files. The files are arranged by county. Within each county, the files are separated by type of document, deeds, official records, executive orders, etc., and also by miscellaneous maps. Within the subfiles, documents are filed by recording number and miscellaneous maps are filed alphabetically. The Summary Maps also reference the miscellaneous maps (see white pages).

5. AERIAL PHOTOGRAPHY:

a. Description: Two sets of aerial photography were acquired for the inventory - one current and one historical. The current photography is in color and has a scale of about 1" = 400'. The historical photography varies in scale and date. Generally, the scale is greater than 1" = 2000' and the photography date is prior to 1942. For inventory purposes we selected aerial photography which covered relatively long stretches of shoreline; thus, better historical photography might be available for specific areas.

b. Files: All aerial photography used in the inventory is filed in the State Lands Aerial Photography File (Sacramento). The photographs are geographically indexed by the standard State Lands aerial photography indexing system. The Parcel Summary Sheets (see "1", above) also reference the aerial photographs.

6. LITIGATION:

a. Description: As part of the inventory process, court cases indexed by the State Lands Records section were researched. This work created two types of records: a) "Litigation - Case Listings", which list cases discovered within a geographical area and those cases selected for further review, and b) "Litigation Summary Sheets", which provide a preliminary legal review of the selected cases.

b. Files: The two specific records described above are filed within the inventory files. The material is arranged by county. Within each county the "listings" are filed first, followed by the "Summary Sheets" in order by case number. Court documents and other reference materials are filed in State Lands Legal section files in Sacramento. Court cases that appear to directly affect the State/upland boundary location are referenced on the Summary Maps (see white pages).

7. MISCELLANEOUS:

In addition to the files specifically established or used during the inventory (as noted above) the State Lands record system in Sacramento includes many other files which were researched for the inventory. The principal files utilized are listed below. Data from these files is included in the material previously described:

a. Tideland Sales

b. Swamp and Overflowed Land Sales

c. Granted Lands (Legislative grants)

d. Spanish/Mexican Grants (ranchos, pueblos, missions, presidios)

e. Boundary Line Agreements

f. Sovereign Land Locations

g. Public Notices

h. Work Orders

i. Publication Library

j. Historical Quads

k. Historical Topographic and Hydrographic Charts

EXHIBIT "A"

PAGE LINE

PARCEL SUMMARY SHEET

IDENTIFICATION: Prepared by _____ Date _____

County: _____ Assessor's No.: _____

Quad: _____ Document No.: _____

Z/N/E: _____ Geographic Id.: _____

Adj. Assessor No.: North/East _____ South / West _____

DESCRIPTION REVIEW: Prepared by _____ Date _____

Type:	Ownership:	Title Derived From:
Metes & Bounds ☐	USA* ☐	Spanish/Mexican Grant ☐
Subdivision ☐	State* ☐	S Patent ☐
Sectional ☐	County* ☐	Tideland Sale ☐
Other* ☐	City* ☐	Swamp & Overflowed ☐
* _____	Regional* ☐	Other* ☐
	Private ☐	Unknown ☐
Shoreline Distance _____ Ft.±	* _____	* _____

Call Along Water Line:	References:	File	Problems:
Water, not specific* ☐	_____	☐	_____
Ordinary High Water ☐	_____	☐	_____
Other Water Line* ☐	_____	☐	_____
Metes & Bounds Line ☐	_____	☐	_____
Questionable ☐	_____	☐	_____
Other* ☐	_____	☐	_____
* _____	_____	☐	_____

BOUNDARY LINE CONDITION: Prepared by _____ Date _____

Condition:	Type of Influence:	Evidence:
Natural ☐	Pier/Dock ☐	_____
Artificial ☐	Pipe ☐	_____
Study Required* ☐	Jetty/Groin ☐	_____
* Estimated Hours _____	Breakwater ☐	_____
Special Considerations:	Fill ☐	_____
BLA YES NO	Shore Protection* ☐	_____
Quiet Title Action YES NO	Dredging ☐	_____
Other YES NO	Other* ☐	_____
Describe: _____	* _____	_____
_____	Urban ☐ Rural ☐	_____

COMPARISON & SELECTION: Prepared by _____ Date _____

Determination:	Basis of Decision:
Map/Description Selected ☐	_____
Study Required* ☐	_____
* Estimated Hours _____	_____
* Priority _____	_____

Reviewed _____ Date _____ Input Prepared _____ Date _____

Form 40.25 (5/80)

EXHIBIT "B"

SHORELINE INSPECTION NOTES

COUNTY:		WEATHER / WATER:	DATE:
GEOGRAPHIC AREA:			SHEET OF
RECORDER:	PHOTOGRAPHER:	OBSERVER:	OBSERVER:

APN (S) OF INSPECTION SITE:		ACCESS:
TIME OBSERVED:	TIDE ELEV. (REF. MLLW): OBS - MHW -	
CURRENT AERIAL PHOTO (S):		
OBSERVED SHORELINE CONDITION: ☐ NATURAL ☐ ARTIFICIAL	INSPECTION TYPE: ☐ CONTINUOUS ☐ SPOT	SNAPSHOT REFERENCES:
DESCRIPTION OF INFLUENCE:		SHOW ON CURRENT PHOTO: ☐ YES ☐ NO
ESTIMATED LENGTH INFLUENCED:		ELEVATION ABOVE (+) OR BELOW (-): OBSERVED TIDE - MHW -
ACTION OR PROBLEM BEING CAUSED: ☐ ACCRETION ☐ EROSION ☐ PREVENT EROSION ☐ OTHER (See "Remarks")		
BENEFIT: ☐ PUBLIC ☐ PRIVATE ☐ QUESTIONABLE		REMARKS:
SURVEY PROBLEMS:		
PRIORITY:		

APN (S) OF INSPECTION SITE:		ACCESS:
TIME OBSERVED:	TIDE:	
CURRENT AERIAL PHOTO (S):		
OBSERVED SHORELINE CONDITION: ☐ NATURAL ☐ ARTIFICIAL	INSPECTION TYPE: ☐ CONTINUOUS ☐ SPOT	SNAPSHOT REFERENCES:
DESCRIPTION OF INFLUENCE:		SHOW ON CURRENT PHOTO: ☐ YES ☐ NO
ESTIMATED LENGTH INFLUENCED:		ELEVATION (REF.-WATER): OBSERVED TIDE - MHW -
ACTION OR PROBLEM BEING CAUSED: ☐ ACCRETION ☐ EROSION ☐ PREVENT EROSION ☐ OTHER (See "Remarks")		
BENEFIT: ☐ PUBLIC ☐ PRIVATE ☐ QUESTIONABLE		REMARKS:
SURVEY PROBLEMS:		
PRIORITY:		

NOTE: IF INSPECTED "CONTINUOUS", AREAS BETWEEN INFLUENCES ARE "OBSERVED" NATURAL.

FORM 4032 (9/77)