

**CALENDAR ITEM
C12**

A 5
S 1

06/22/17
PRC 7635.1
K. Connor

GENERAL LEASE – RECREATIONAL USE

APPLICANT:

William Edward James Lyons, Matthew Patrick Lyons, Tyler James Lyons and Kathryn Laura Lyons, as Trustees of the William J. Lyons, Jr. Irrevocable Trust, U/T/A dated December 24, 2012, and William Edward James Lyons, Matthew Patrick Lyons, Tyler James Lyons and Kathryn Laura Lyons, as Trustees of the Suzanne L. Lyons Irrevocable Trust, U/T/A dated December 24, 2012

PROPOSED LEASE:

AREA, LAND TYPE, AND LOCATION:

Sovereign land in Lake Tahoe, adjacent to 8449 Meeks Bay Avenue, near Meeks Bay, El Dorado County.

AUTHORIZED USE:

Continued use and maintenance of an existing pier, boat lift, and two mooring buoys.

LEASE TERM:

10 years beginning June 30, 2017.

CONSIDERATION:

\$1,284 per year, with an annual Consumer Price Index adjustment.

SPECIFIC LEASE PROVISIONS:

1. Liability insurance in an amount no less than \$1,000,000 per occurrence.

2. Lessee shall not store any personal items or construct any improvements in the Public Trust easement that may impair the public uses.

STAFF ANALYSIS AND RECOMMENDATION:

Authority:

Public Resources Code sections 6005, 6216, 6301, 6501.1, 6503, and 6503.5; California Code of Regulations, title 2, sections 2000 and 2003.

CALENDAR ITEM NO. **C12** (CONT'D)

Public Trust and State's Best Interests Analysis:

On May 10, 2007, the Commission authorized a Recreational Pier Lease for an existing pier, boat lift, and two mooring buoys to William J. Lyons, Jr. and Suzanne L. Lyons ([Calendar Item C20, May 10, 2007](#)). That lease expires on June 29, 2017. On December 28, 2012, the upland parcel was deeded to the Applicant. The Applicant is now applying for a General Lease – Recreational Use for the continued use and maintenance of the existing pier, boat lift, and two mooring buoys.

The improvements facilitate recreational boating. Recreational boating is a water-dependent use that is generally consistent with the common law Public Trust Doctrine. The California Legislature has identified private recreational boating facilities as an authorized use of Public Trust land (Pub. Resources Code, § 6503.5).

The pier, boat lift, and mooring buoys have been in Lake Tahoe for many years at this location. The pier is built on pilings with the immediate area of the pier being slightly sloped with cobbles and boulders. The topography and the location of upland structures provide access for the pier and allows the public to walk or navigate under the pier within the Public Trust easement. The two buoys are located directly lakeward of the upland property and occupy a relatively small area of the lake. On December 23, 2002, the Tahoe Regional Planning Agency (TRPA) issued a permit for the two mooring buoys adjacent to the upland parcel. The Applicant's TRPA permit is currently valid.

The proposed lease does not alienate the State's fee simple interest or permanently impair public rights. The lease is limited to a 10-year term, does not grant the lessee exclusive rights to the lease premises, and reserves an easement to the public for Public Trust-consistent uses. Upon termination of the lease, the lessee may be required to remove all improvements from State land.

The proposed lease requires the lessee to insure the lease premises and indemnify the State for any liability incurred as a result of the lessee's activities thereon. The lease also requires the payment of annual rent to compensate the people of the State for the occupation of the public land involved. For all the reasons above, Commission staff believes the issuance of this lease is consistent with the common law Public Trust Doctrine and in the best interests of the State.

CALENDAR ITEM NO. C12 (CONT'D)

OTHER PERTINENT INFORMATION:

1. This action is consistent with Strategy 1.1 of the Commission's Strategic Plan to deliver the highest levels of public health and safety in the protection, preservation, and responsible economic use of the lands and resources under the Commission's jurisdiction and Strategy 1.3 to promote, expand, and enhance appropriate public use and access to and along the State's inland and coastal waterways.
2. Staff recommends that the Commission find that this activity is exempt from the requirements of the California Environmental Quality Act (CEQA) as a categorically exempt project. The project is exempt under Class 1, Existing Facilities; California Code of Regulations, title 2, section 2905, subdivision (a)(2).

Authority: Public Resources Code section 21084 and California Code of Regulations, title 14, section 15300 and California Code of Regulations, title 2, section 2905.

3. This activity involves lands identified as possessing significant environmental values pursuant to Public Resources Code section 6370 et seq., but such activity will not affect those significant lands. Based upon staff's consultation with the persons nominating such lands and through the CEQA review process, it is staff's opinion that the project, as proposed, is consistent with its use classification.

EXHIBITS:

- A. Land Description
- B. Site and Location Map

RECOMMENDED ACTION:

It is recommended that the Commission:

CEQA FINDING:

Find that the activity is exempt from the requirements of CEQA pursuant to California Code of Regulations, title 14, section 15061 as a categorically exempt project, Class 1, Existing Facilities; California Code of Regulations, title 2, section 2905, subdivision (a)(2).

PUBLIC TRUST AND STATE'S BEST INTERESTS:

Find that the proposed lease will not substantially impair the public rights to navigation and fishing or substantially interfere with Public Trust needs and values at this location, at this time or for the foreseeable term of the

CALENDAR ITEM NO. **C12** (CONT'D)

lease, is consistent with the common law Public Trust Doctrine, and is in the best interests of the State.

SIGNIFICANT LANDS INVENTORY FINDING:

Find that this activity is consistent with the use classification designated by the Commission for the land pursuant to Public Resources Code section 6370 et seq.

AUTHORIZATION:

Authorize issuance of a General Lease – Recreational Use to the Applicant; beginning June 30, 2017, for a term of 10 years, for the continued use and maintenance of an existing pier, boat lift, and two mooring buoys as described in Exhibit A and shown on Exhibit B (for reference purposes only) attached and by this reference made a part hereof; annual rent in the amount of \$1,284, with an annual Consumer Price Index adjustment; and liability insurance in an amount no less than \$1,000,000 per occurrence.

EXHIBIT A

PRC 7635.1

LAND DESCRIPTION

Three (3) parcels of submerged land situate in the bed of Lake Tahoe, lying adjacent to Lot 5 of fractional Section 29, Township 14 North, Range 17 East, MDM., as shown on Official Government Township Plat approved July 29, 1880, County of El Dorado, State of California, and more particularly described as follows:

PARCEL 1 – PIER

All those lands underlying an existing pier, and one boat lift lying adjacent to that parcel as described in Exhibit A of that Grant Deed recorded December 28, 2012 as Document Number 2012-68573 of Official Records of said County.

TOGETHER WITH any applicable impact area(s).

EXCEPTING THEREFROM any portion(s) lying landward of elevation 6223 feet LTD on the shoreline of said Lake Tahoe.

PARCEL 2 & 3 – BUOYS (2)

Two circular parcels of land, being 50 feet in diameter, underlying two existing buoys, lying adjacent to that parcel as described in said Grant Deed.

Accompanying plat is hereby made part of this description.

END OF DESCRIPTION

Prepared March 28, 2017 by the California State Lands Commission Boundary Unit.



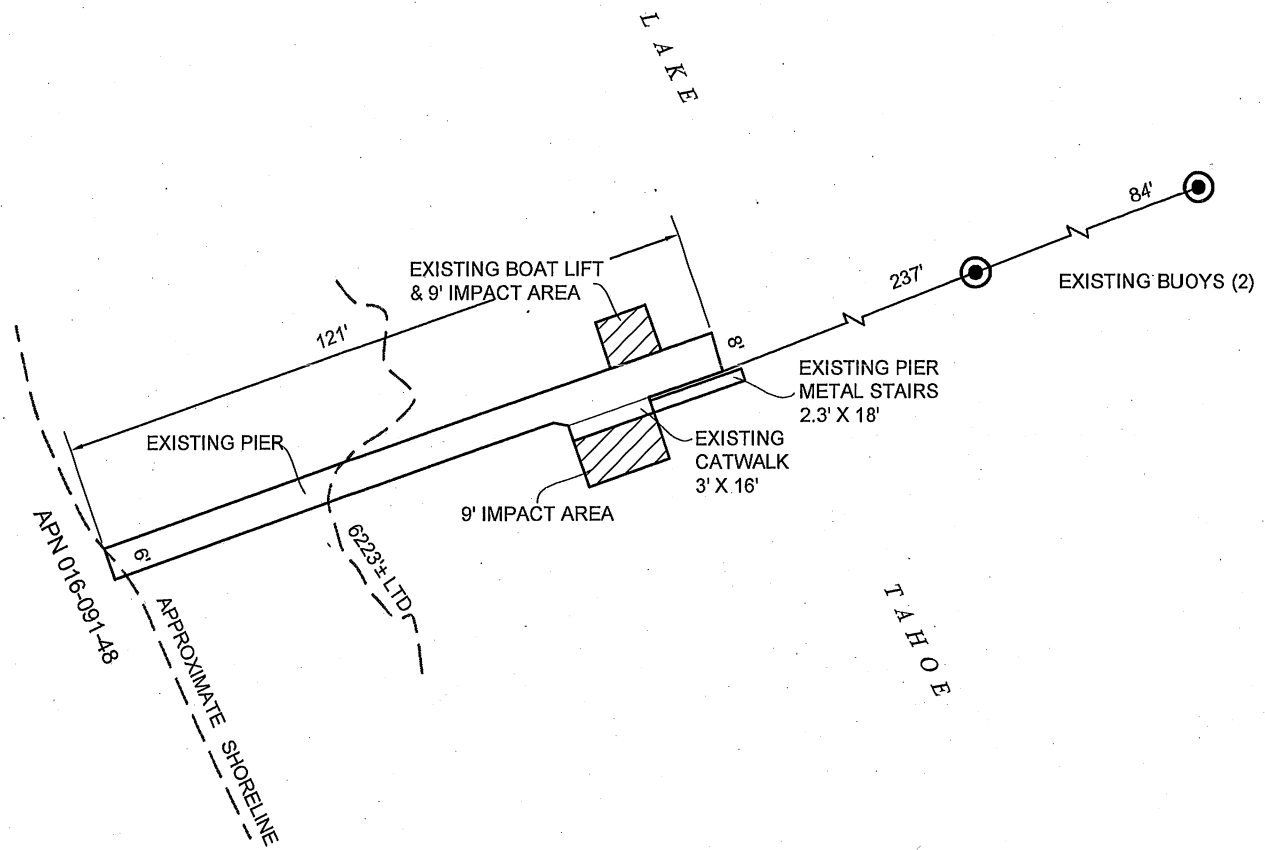


EXHIBIT A

Page 2 of 2

MJJ 3/28/2017

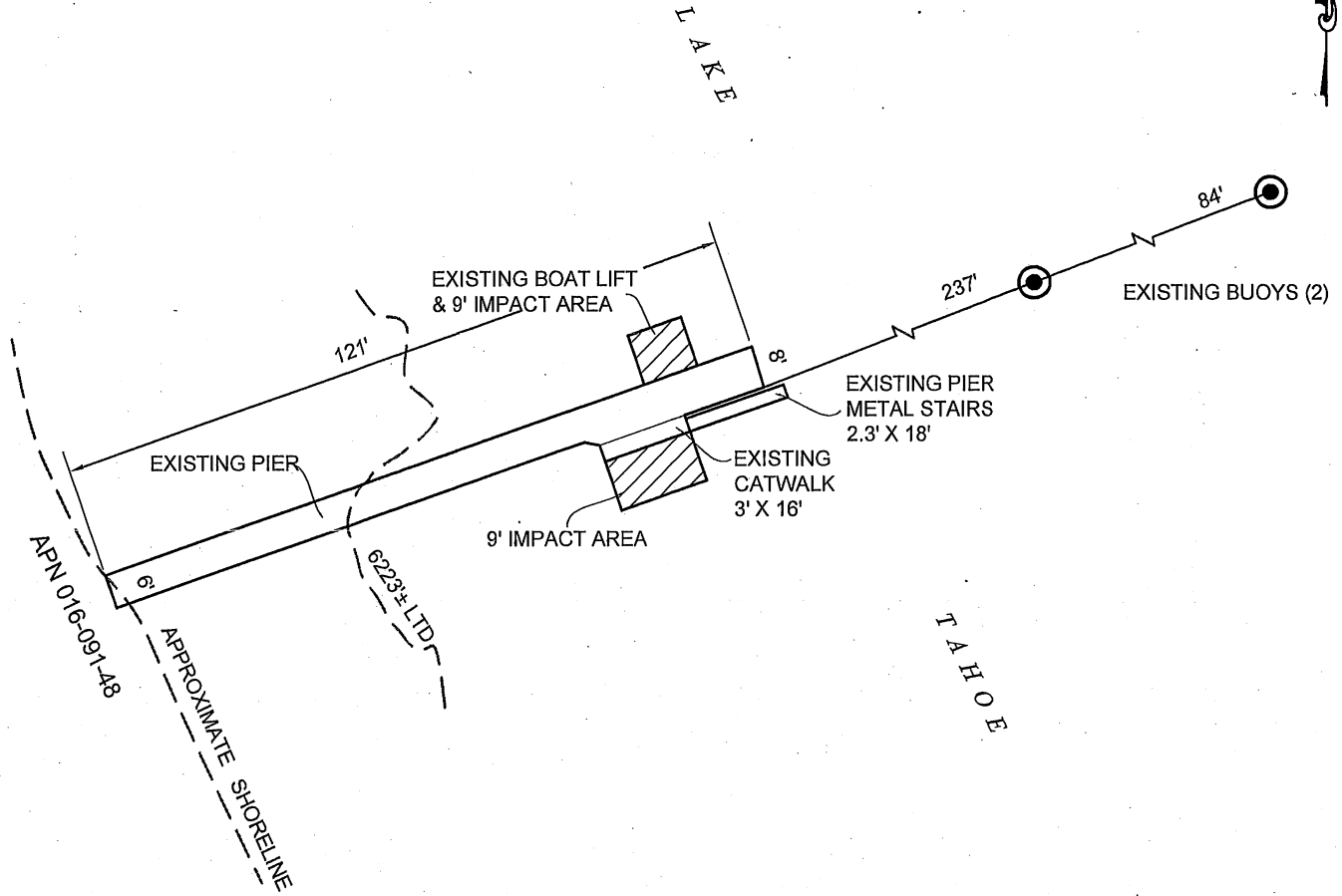
LAND DESCRIPTION PLAT
PRC 7635.1, LYONS REVOCABLE TRUST
EL DORADO COUNTY

CALIFORNIA STATE
LANDS COMMISSION



NO SCALE


SITE



8449 MEEKS BAY AVENUE, NEAR MEEKS BAY

NO SCALE

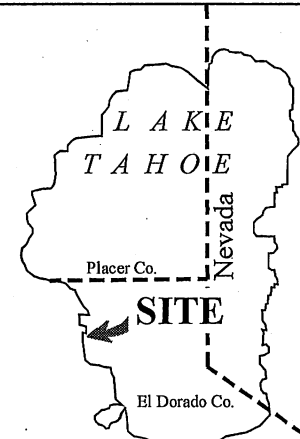
LOCATION



MAP SOURCE: USGS QUAD

Exhibit B

PRC 7635.1
 LYONS REVOCABLE TRUST
 APN 016-091-48
 GENERAL LEASE -
 RECREATIONAL USE
 EL DORADO COUNTY



This Exhibit is solely for purposes of generally defining the lease premises, is based on unverified information provided by the Lessee or other parties and is not intended to be, nor shall it be construed as, a waiver or limitation of any State interest in the subject or any other property.

MJJ 03/25/17