

**CALENDAR ITEM
C50**

A	4	03/29/12
S	1	W 26510 B. Terry

GENERAL LEASE – RECREATIONAL USE

APPLICANTS:

Lee J. Schweichler, Trustee of the Ann W. Schweichler Qualified Personal Residence Trust, dated September 10, 2009; and Ann W. Schweichler, Trustee of the Lee J. Schweichler Qualified Personal Residence Trust, dated September 10, 2009.

AREA, LAND TYPE, AND LOCATION:

Sovereign land in Lake Tahoe, adjacent to 8375 Meeks Bay Avenue, near Meeks Bay, El Dorado County.

AUTHORIZED USE:

Use and maintenance of two existing mooring buoys not previously authorized by the Commission.

LEASE TERM:

10 years, beginning March 29, 2012.

CONSIDERATION:

\$680 per year, with the State reserving the right to fix a different rent periodically during the lease term, as provided in the lease.

SPECIFIC LEASE PROVISIONS:

Insurance:

Liability insurance in the amount of no less than \$1,000,000.

Other:

The proposed lease contains a provision requiring the Applicants to obtain authorization from the Tahoe Regional Planning Agency (TRPA) for the mooring buoys within two years after the adoption of a Final Environmental Impact Statement (FEIS) for the Lake Tahoe Shorezone Ordinance Amendments and approval of the amended ordinances. This is a continuation of the process the Commission used from approximately 1995 to October 2008 when TRPA adopted an FEIS and Ordinance Amendments supported by the FEIS. In September 2010, the U.S. District

CALENDAR ITEM NO. **C50** (CONT'D)

Court invalidated the FEIS and nullified the Amendments. When additional information is available, Commission staff will advise the Commission on any suggested modifications to the process used by the Commission pending resolution of the TRPA FEIS and amended ordinance issues.

OTHER PERTINENT INFORMATION:

1. Applicants own the upland adjoining the lease premises.
2. On October 8, 2011, Chapter 585, Statutes of 2011 became law. The law is effective January 1, 2012. This new law repeals section 6503.5 of the Public Resources Code, which had allowed rent-free use of State-owned land by certain private parties for their recreational piers. It replaced the former section with a new section 6503.5 which provides that the State Lands Commission "shall charge rent for a private recreational pier constructed on state lands. The law provides for two exceptions to the imposition of rent. Those exceptions are for:
 - a. A lease in effect on July 1, 2011 through the remaining term of that lease. If a lease in effect on July 1, 2011 expires or is otherwise terminated, any new lease will be subject to rent; and
 - b. A lease for which the lease application and application fees were submitted to the Commission prior to March 31, 2011.

Because the application and application fees were not submitted to the Commission prior to March 31, 2011, the lease does not meet the statutory requirements for an exception to recently-enacted changes to Section 6503.5 of the Public Resources Code.

3. The Applicants' two mooring buoys have been in Lake Tahoe for many years but have not been previously authorized by the Commission. Staff recommends bringing the existing mooring buoys under lease, subject to the Applicants obtaining TRPA permit authorization.
4. Pursuant to the Commission's delegation of authority and the State CEQA Guidelines (Cal. Code Regs., tit. 14, § 15061), the staff has determined that this activity is exempt from the requirements of CEQA as a categorically exempt project. The project is exempt under Class 1, Existing Facilities; California Code of Regulations, Title 2, section 2905, subdivision (a)(2).

CALENDAR ITEM NO. **C50** (CONT'D)

Authority: Public Resources Code section 21084 and California Code of Regulations, Title 14, section 15300 and California Code of Regulations, Title 2, section 2905.

5. This activity involves lands identified as possessing significant environmental values pursuant to Public Resources Code section 6370 et seq., but such activity will not affect those significant lands. Based upon the staff's consultation with the persons nominating such lands and through the CEQA review process, it is the staff's opinion that the project, as proposed, is consistent with its use classification.

EXHIBITS:

- A. Land Description
- B. Site and Location map

RECOMMENDED ACTION:

It is recommended that the Commission:

CEQA FINDING:

Find that the activity is exempt from the requirements of CEQA pursuant to California Code of Regulations, Title 14, section 15061 as a categorically exempt project, Class 1, Existing Facilities; California Code of Regulations, Title 2, section 2905, subdivision (a)(2).

SIGNIFICANT LANDS INVENTORY FINDING:

Find that this activity is consistent with the use classification designated by the Commission for the land pursuant to Public Resources Code section 6370 et seq.

AUTHORIZATION:

Authorize Issuance of a General Lease – Recreational Use to Lee J. Schweichler, Trustee of the Ann W. Schweichler Qualified Personal Residence Trust, dated September 10, 2009; and Ann W. Schweichler, Trustee of the Lee J. Schweichler Qualified Personal Residence Trust, dated September 10, 2009, beginning March 29, 2012, for a term of 10 years, for the use and maintenance of two existing mooring buoys not previously authorized, as shown described in Exhibit A and shown on Exhibit B (for reference purposes only) attached and by this reference made a part hereof; annual rent in the amount of \$680 with the State reserving the right to fix a different rent periodically during the lease term, as provided in the lease; and liability insurance with coverage of no less than \$1,000,000.

EXHIBIT A

W 26510

LAND DESCRIPTION

Two (2) parcels of submerged land situate in the bed of Lake Tahoe, lying adjacent to Lot 4 of fractional Section 29, Township 14 North, Range 17 East, MDM as shown on Official Government Township Plat approved September 25, 1907, County of El Dorado, State of California, and more particularly described as follows:

PARCELS 1 & 2 - BUOYS

Two (2) circular parcels of land, each being 50 feet in diameter, underlying two (2) existing buoys lying adjacent to Parcel No. 2 described in that Grant Deed recorded October 27, 2009 as Document Number 2009-0053648-00 in Official Records of said County.

Accompanying plat is hereby made a part of this description.

END OF DESCRIPTION

Prepared December 21, 2011 by the California State Lands Commission Boundary Unit.



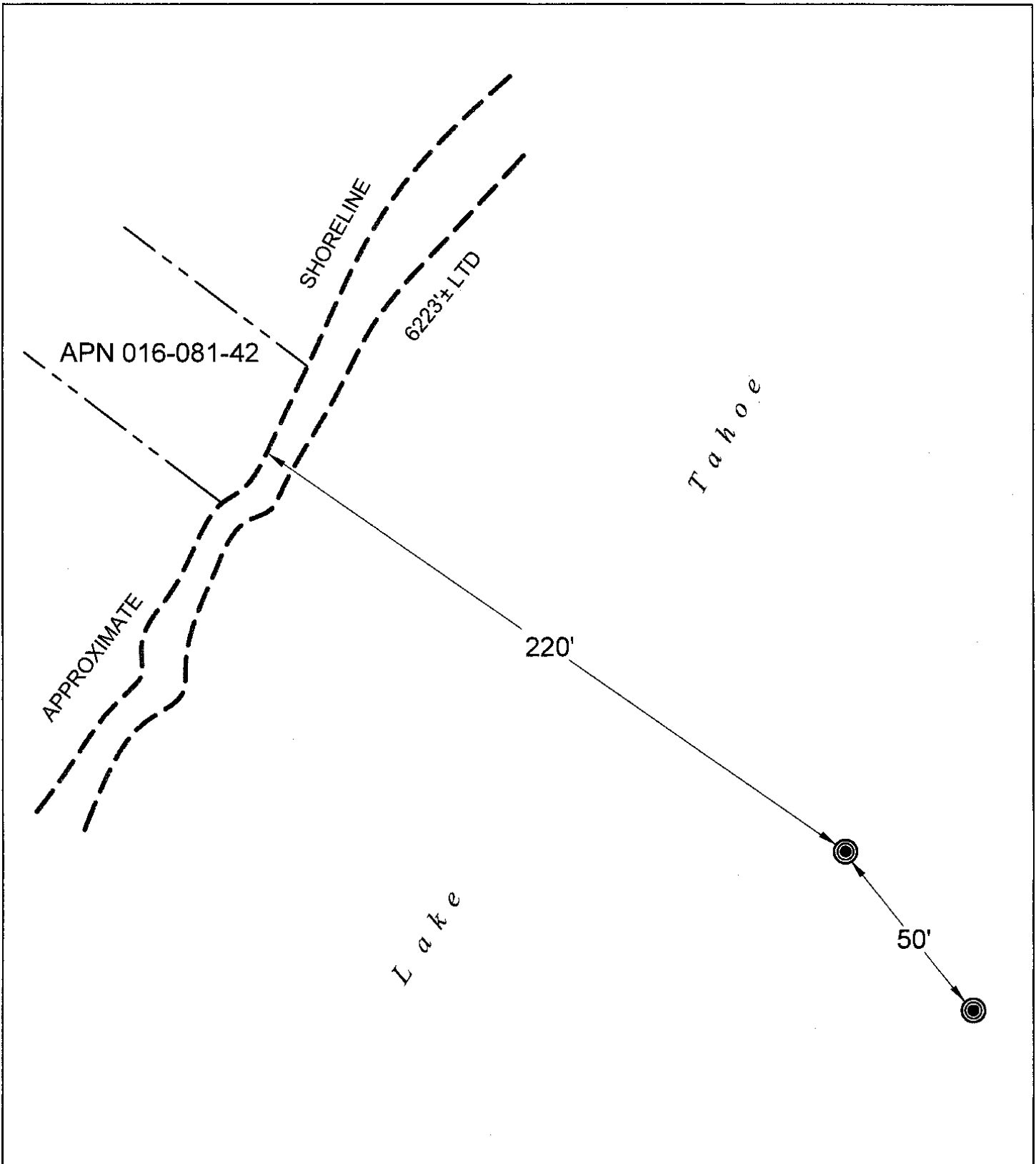


EXHIBIT A

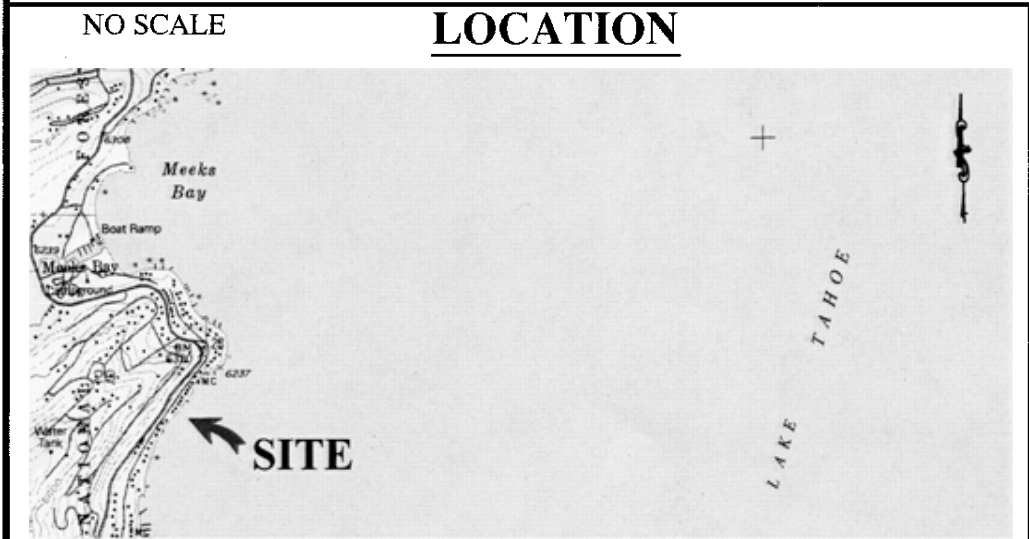
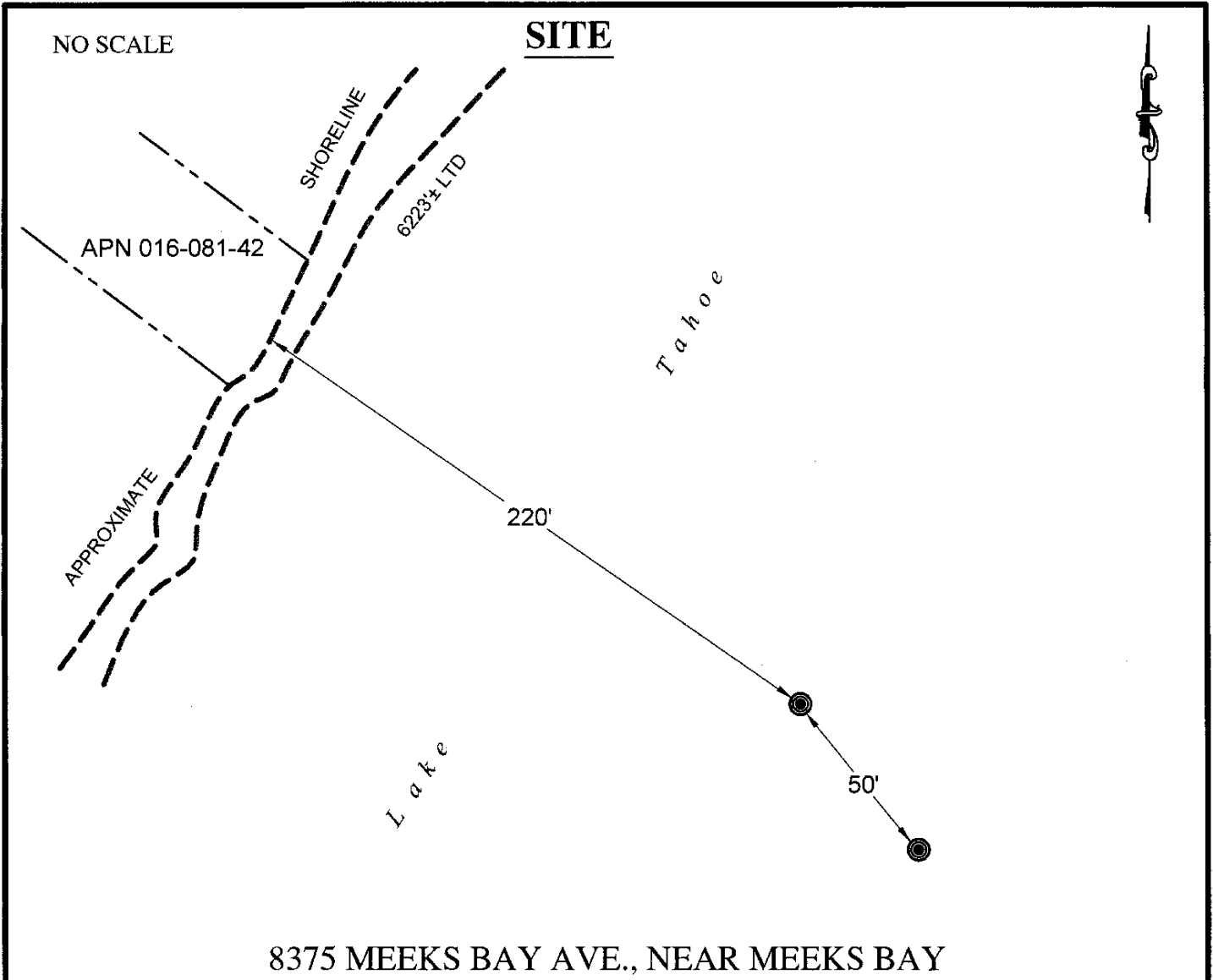
Page 2 of 2

MJJ 12/9/11

LAND DESCRIPTION PLAT
 W 26510, SCHWEICHLER
 EL DORADO COUNTY

CALIFORNIA STATE
 LANDS COMMISSION

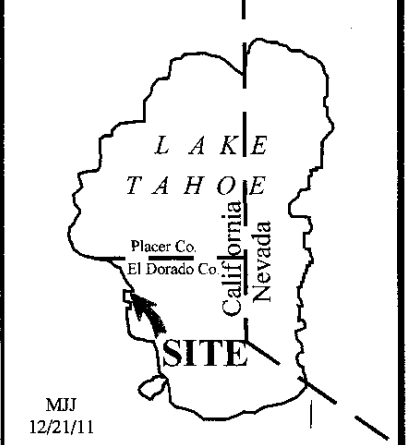




MAP SOURCE: USGS QUAD

Exhibit B

W 26510
 SCHWEICHLER
 APN 016-081-42
 GENERAL LEASE -
 RECREATIONAL USE
 EL DORADO COUNTY



MJJ
 12/21/11

This Exhibit is solely for purposes of generally defining the lease premises, is based on unverified information provided by the Lessee or other parties and is not intended to be, nor shall it be construed as, a waiver or limitation of any State interest in the subject or any other property.