

**CALENDAR ITEM
C07**

A 4
S 1

04/06/10
W 26368
R. Barham

RECREATIONAL PIER LEASE

APPLICANTS:

Daniel M. Feeley, Jr.; Jane Feeley Lilly-Hersley; and Laura Feeley Marchette

AREA, LAND TYPE, AND LOCATION:

Sovereign land in Lake Tahoe, adjacent to 6762 North Lake Boulevard, near Tahoe Vista, Placer County.

AUTHORIZED USE:

Retention of two existing mooring buoys as shown on Exhibit A.

LEASE TERM:

Ten years, beginning April 6, 2010.

CONSIDERATION:

No monetary consideration pursuant to Public Resources Code section 6503.5.

SPECIFIC LEASE PROVISIONS:

Liability insurance in the amount of no less than \$500,000.

OTHER PERTINENT INFORMATION:

1. Applicants own the uplands adjoining the lease premises.
2. Applicants are applying for a Recreational Pier Lease for the retention of two existing mooring buoys. The buoys have existed in Lake Tahoe adjacent to the Applicants' littoral parcel for many years and were permitted by the Tahoe Regional Planning Agency on September 24, 2009.
3. Applicants qualify for a Recreational Pier Lease because they are natural persons who own the littoral land that is improved with a single-family dwelling.

CALENDAR ITEM NO. **C07** (CONT'D)

4. Pursuant to the Commission's delegation of authority and the State CEQA Guidelines (Title 14, California Code of Regulations, section 15061), staff has determined that this activity is exempt from the requirements of CEQA as a categorically exempt project. The project is exempt under Class 3, New Construction of Small Structures; Title 2, California Code of Regulations, section 2905 (c)(3).

Authority: Public Resources Code section 21084 and Title 14, California Code of Regulations, section 15300 and Title 2, California Code of Regulations, section 2905.

5. This activity involves lands identified as possessing significant environmental values pursuant to Public Resources Code sections 6370, et seq. Based upon staff's consultation with the persons nominating such lands and through CEQA review process, it is staff's opinion that the project, as proposed, is consistent with its use classification.

EXHIBIT:

- A. Site and Location Map

RECOMMENDED ACTION:

It is recommended that the Commission:

CEQA FINDING:

Find that the activity is exempt from the requirements of CEQA pursuant to Title 14, California Code of Regulations, section 15061 as a categorically exempt project, Class 3, New Construction of Small Structures; Title 2, California Code of Regulations, section 2905 (c)(3).

SIGNIFICANT LANDS INVENTORY FINDING:

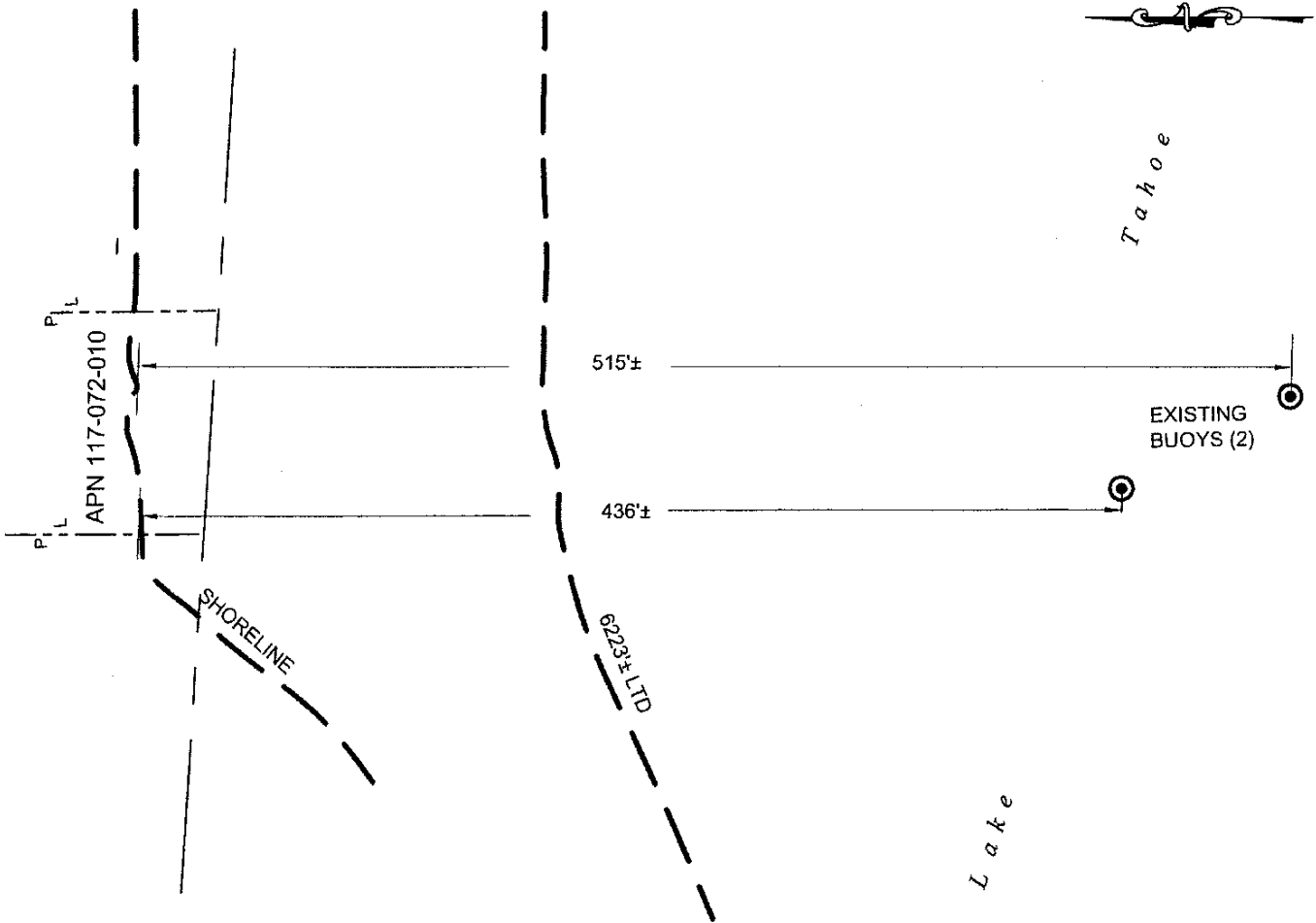
Find that this activity is consistent with the use classification designated by the Commission for the land pursuant to Public Resources Code sections 6370, et seq.

AUTHORIZATION:

Authorize issuance of a ten-year Recreational Pier Lease to Daniel M. Feeley, Jr.; Jane Feeley Lilly-Hersley; and Laura Feeley Marchette, beginning April 6, 2010, for the retention of two existing mooring buoys as shown on Exhibit A attached and by this reference made a part hereof; no monetary consideration pursuant to Public Resources Code section 6503.5; and liability insurance in the amount of no less than \$500,000.

NO SCALE

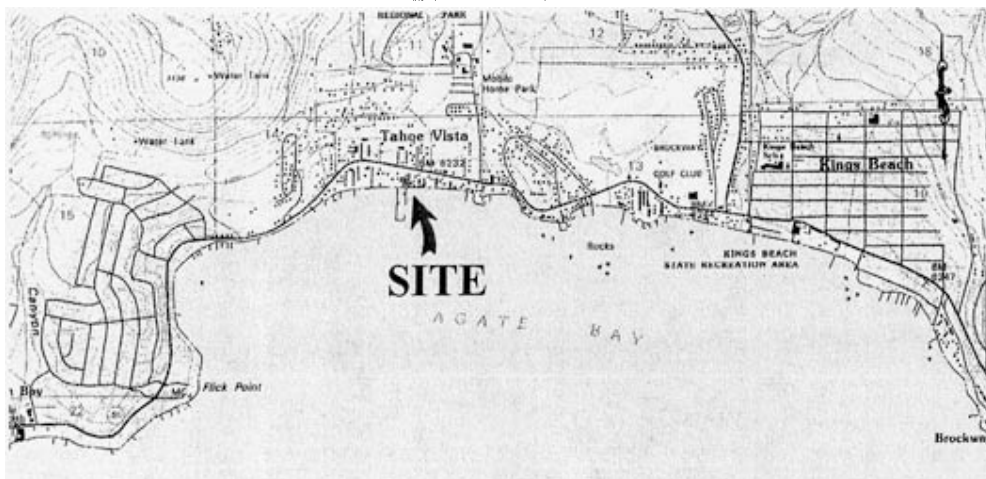
SITE



6762 NORTH LAKE BLVD., TAHOE VISTA

NO SCALE

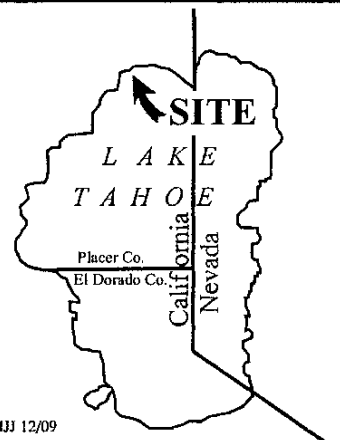
LOCATION



MAP SOURCE: USGS QUAD

Exhibit A

W 26368
 FEELEY
 APN 117-072-010
 RECREATIONAL PIER LEASE
 PLACER COUNTY



This Exhibit is solely for purposes of generally defining the lease premises, is based on unverified information provided by the Lessee or other parties and is not intended to be, nor shall it be construed as, a waiver or limitation of any State interest in the subject or any other property.

MJJ 12/09