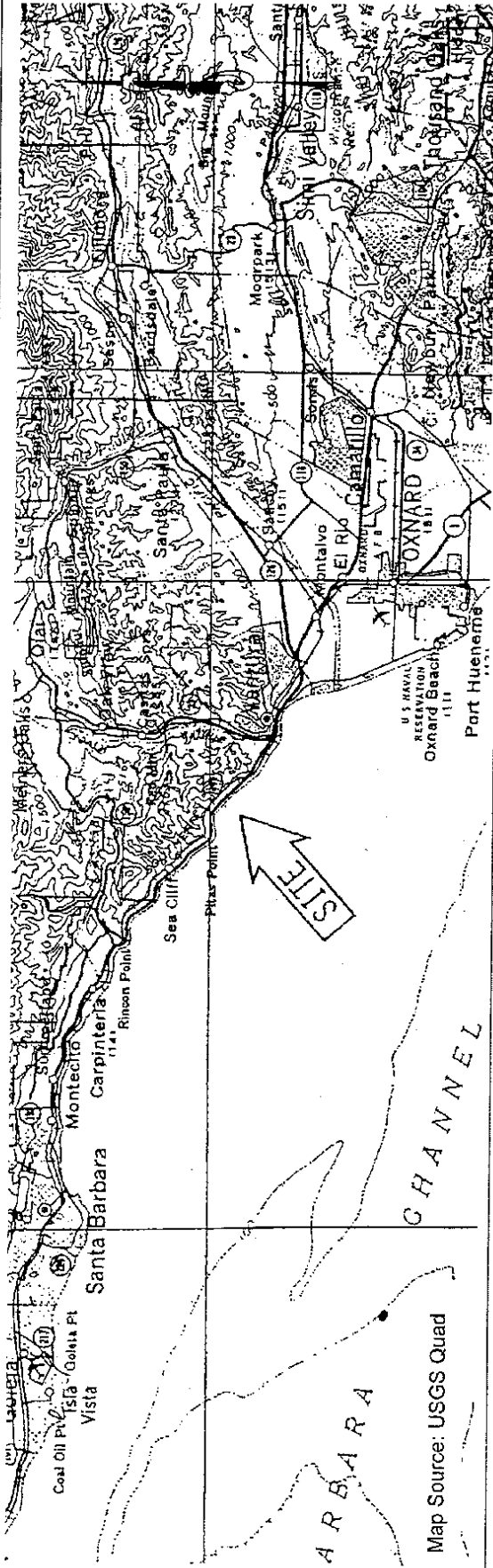
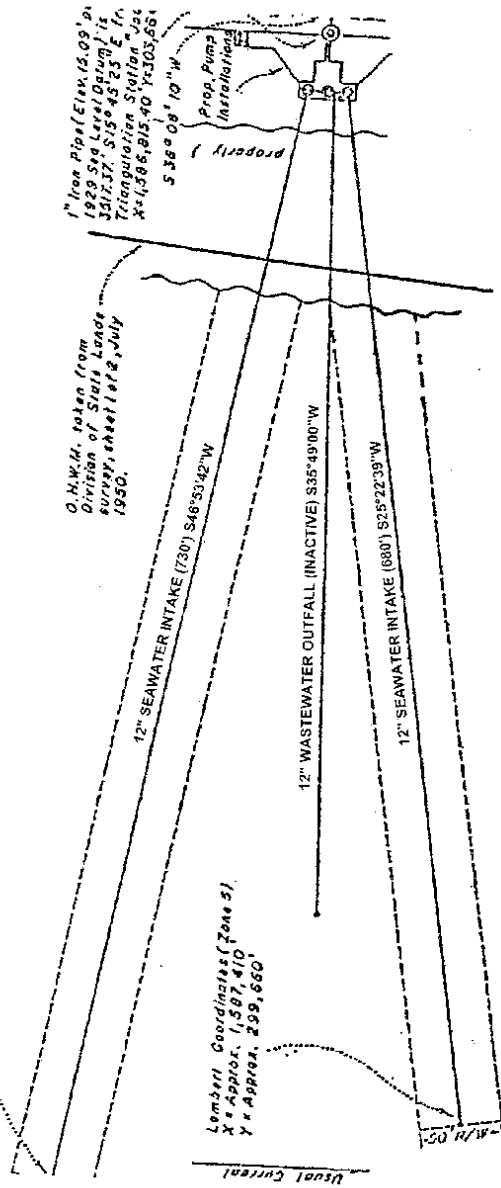


NO SCALE



Lambert Coordinates (Zone 5)  
 X = Approx. 1,587,190  
 Y = Approx. 299,800



G.M.W.H. taken from Division of State Lands Survey, September, July 1950.

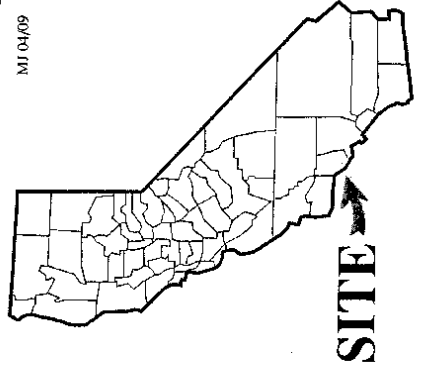
Lambert Coordinates (Zone 5)  
 X = Approx. 1,507,410  
 Y = Approx. 299,660

# Exhibit A

## LOCATION & SITE MAP

PRC 3913.1

GENERAL LEASE/RW USE  
 VINTAGE PETROLEUM INC.  
 SANTA BARBARA CHANNEL  
 VENTURA COUNTY, CA



This Exhibit is solely for purposes of generally defining the lease premises, is not intended to be, nor shall it be construed as a waiver or limitation of any State interest in the subject or any other property.