

**MINUTE ITEM**

This Calendar Item No. C08 was approved as Minute Item No. 08 by the California State Lands Commission by a vote of 3 to 0 at its 02/05/07 meeting.

**CALENDAR ITEM  
C08**

A 4  
S 1

02/05/07  
PRC 4146.9  
B. Terry

**RECREATIONAL PIER LEASE**

**APPLICANTS:**

Daniel W. Morehead and Devon M. Morehead, as Trustees of the Morehead Family Trust Dated January 12, 2004

**AREA, LAND TYPE, AND LOCATION:**

Sovereign lands in Lake Tahoe, near Tahoe City, Placer County.

**AUTHORIZED USE:**

Continued use and maintenance of an existing pier, boatlift and two mooring buoys as shown on the attached Exhibit A.

**LEASE TERM:**

Ten years, beginning October 28, 2006.

**CONSIDERATION:**

No monetary consideration pursuant to Public Resources Code section 6503.5.

**SPECIFIC LEASE PROVISIONS:**

Insurance:

Liability insurance in the amount of no less than \$300,000.

Other:

The lease contains a provision which requires the Applicants to obtain authorization from the Tahoe Regional Planning Agency (TRPA) for the mooring buoy within two years after the adoption of the Lake Tahoe Shorezone Amendments-Draft Environmental Impact Statement (EIS) and approval of the ordinances based on the EIS.

**OTHER PERTINENT INFORMATION:**

1. Applicants own the upland adjoining the lease premises.
2. On October 28, 1996, the Commission authorized a ten-year Recreational Pier Lease with David K. Rippey. That lease expired on October 27, 2006,

CALENDAR ITEM NO. C08 (CONT'D)

and the upland property has been deeded to Daniel W. Morehead and Devon M. Morehead, as trustees of the Morehead Family Trust dated January 12, 2004. Applicants are now applying for a new Recreational Pier Lease.

3. Applicants qualify for a Recreational Pier Lease because they are natural persons who have improved the littoral land with, and use the upland for, a single-family dwelling.
4. Pursuant to the Commission's delegation of authority and the State CEQA Guidelines (Title 14, California Code of Regulations, section 15061), the staff has determined that this activity is exempt from the requirements of the CEQA as a categorically exempt project. The project is exempt under Class 1, Existing Facilities; Title 2, California Code of Regulations, section 2905 (a)(2).

Authority: Public Resources Code section 21084 and Title 14, California Code of Regulations, section 15300 and Title 2, California Code of Regulations, section 2905.

5. This activity involves lands identified as possessing significant environmental values pursuant to Public Resources Code sections 6370, et seq. Based upon the staff's consultation with the persons nominating such lands and through the CEQA review process, it is the staff's opinion that the project, as proposed, is consistent with its use classification.

**APPROVALS REQUIRED:**

Buoys: Tahoe Regional Planning Agency

**EXHIBIT:**

- A. Site and Location Map

**RECOMMENDED ACTION:**

IT IS RECOMMENDED THAT THE COMMISSION:

**CEQA FINDING:**

FIND THAT THE ACTIVITY IS EXEMPT FROM THE REQUIREMENTS OF THE CEQA PURSUANT TO TITLE 14, CALIFORNIA CODE OF REGULATIONS, SECTION 15061 AS A CATEGORICALLY EXEMPT

CALENDAR ITEM NO. C08 (CONT'D)

PROJECT, CLASS 1, EXISTING FACILITIES; TITLE 2, CALIFORNIA CODE OF REGULATIONS, SECTION 2905 (a)(2).

**SIGNIFICANT LANDS INVENTORY FINDING:**

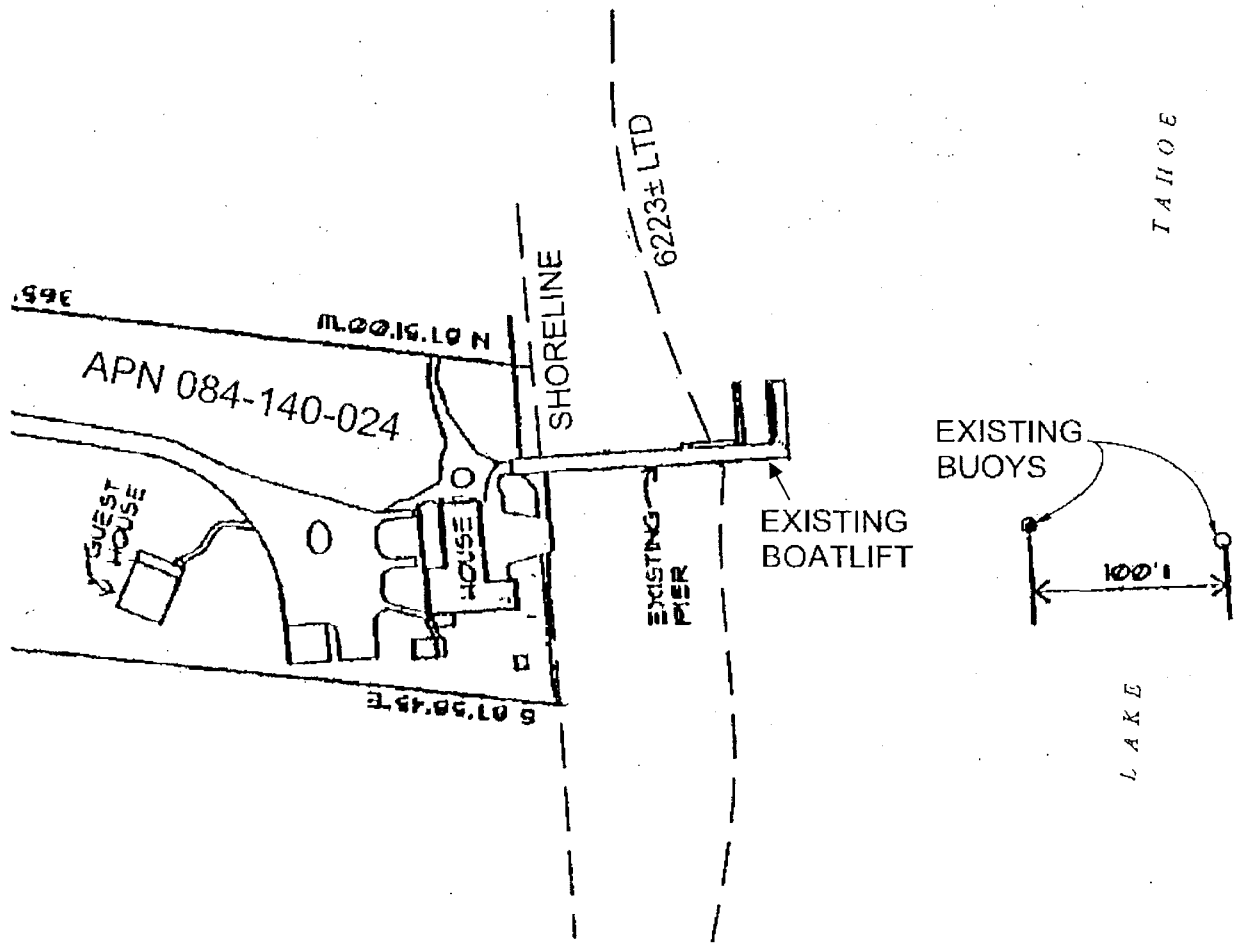
FIND THAT THIS ACTIVITY IS CONSISTENT WITH THE USE CLASSIFICATION DESIGNATED BY THE COMMISSION FOR THE LAND PURSUANT TO PUBLIC RESOURCES CODE SECTIONS 6370, ET SEQ.

**AUTHORIZATION:**

AUTHORIZE ISSUANCE TO DANIEL W. MOREHEAD AND DEVON M. MOREHEAD, AS TRUSTEES OF THE MOREHEAD FAMILY TRUST DATED JANUARY 12, 2004, OF A TEN-YEAR RECREATIONAL PIER LEASE, BEGINNING OCTOBER 28, 2006, FOR THE CONTINUED USE AND MAINTENANCE OF AN EXISTING PIER, BOAT LIFT AND TWO MOORING BUOYS AS SHOWN ON EXHIBIT A ATTACHED AND BY THIS REFERENCE MADE A PART HEREOF; NO MONETARY CONSIDERATION PURSUANT TO PUBLIC RESOURCES CODE SECTION 6503.5; LIABILITY INSURANCE IN THE AMOUNT OF NO LESS THAN \$300,000.

NO SCALE

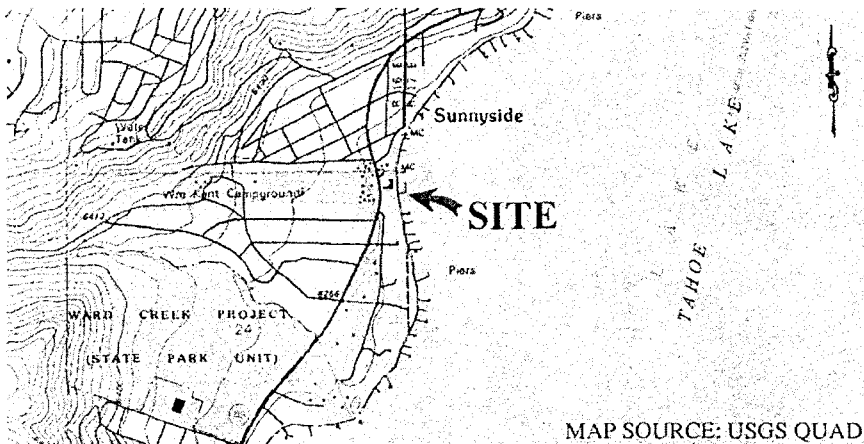
### SITE



1970 WEST LAKE BLVD., NEAR TAHOE CITY

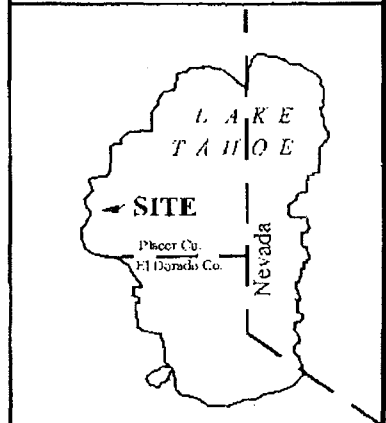
NO SCALE

### LOCATION



MAP SOURCE: USGS QUAD

**Exhibit A**  
 PRC 4146.9  
 MOREHEAD  
 APN 084-140-024  
 RECREATIONAL PIER LEASE  
 PLACER COUNTY



This Exhibit is solely for purposes of generally defining the lease premises, is based on unverified information provided by the Lessee or other parties and is not intended to be, nor shall it be construed as, a waiver or limitation of any State interest in the subject or any other property.

MJ 1206

000033

CALENDAR PAGE

000055

MINUTE PAGE