

MINUTE ITEM

This Calendar Item No. C10 was approved as Minute Item No. 10 by the California State Lands Commission by a vote of 3 to 0 at its 10/06/04 meeting.

CALENDAR ITEM

C10

A 4

S 1

10/06/04
PRC 6330 WP 7330.9
M. Hays

RECREATIONAL PIER LEASE

APPLICANTS:

Paul Minasian, Trustee of the trust established under the will of P. J. Minasian as to an undivided one half interest; and Paul Minasian, Malcolm Minasian, and Regina Minasian Ambrose, Co Trustees of the Jean R. Minasian Trust uad 4/26/83 as to an undivided one half interest.

AREA, LAND TYPE, AND LOCATION:

Sovereign lands in Lake Tahoe, Carnelian Bay, Placer County.

AUTHORIZED USE:

Continued use and maintenance of an existing pier and retention of two mooring buoys, not previously authorized by the Commission, as shown on Exhibit A.

LEASE TERM:

Ten years, beginning October 6, 2004

CONSIDERATION:

No monetary consideration pursuant to Public Resources Code section 6503.5.

SPECIFIC LEASE PROVISIONS:

Insurance:

Liability insurance in the amount of no less than \$300,000.

Other:

This lease is conditioned on the Applicants obtaining authorization from the Tahoe Regional Planning Agency (TRPA) for the mooring buoys within two years after the adoption of the Lake Tahoe Shorezone Amendments-Draft Environmental Impact Statement (EIS) and approval of the ordinances based on the EIS.

OTHER PERTINENT INFORMATION:

1. On August 30, 1989, the Commission authorized a Recreational Pier Lease with Jean R. Minasian and Paul Minasian, Malcom Minasian and

CALENDAR ITEM NO. C10 (CONT'D)

Regina Minasian Ambrose, Trustees of the Jean R. Minasian Trust. Since the lease was issued, the trust has been amended and ownership has been divided to the current family trusts each with one-half interest in the littoral property. Applicants have submitted an application for a Recreational Pier Lease.

2. Applicants qualify for a Recreational Pier Lease because they are natural persons who have improved the littoral land with, and use the upland for, a single-family dwelling.
3. **Existing Pier:** Pursuant to the Commission's delegation of authority and the State CEQA Guidelines (Title 14, California Code of Regulations, section 15061), the staff has determined that this activity is exempt from the requirements of the CEQA as a categorically exempt project. The project is exempt under Class 1, Existing Facilities; Title 2, California Code of Regulations, section 2905 (a)(2).

Authority: Public Resources Code section 21084 and Title 14, California Code of Regulations, section 15300 and Title 2, California Code of Regulations, section 2905.

4. **Buoys:** Pursuant to the Commission's delegation of authority and the State CEQ Guidelines (Title 14, California Code of Regulations, section 15061), the staff has determined that this activity is exempt from the requirements of the CEQA as a categorically exempt project. The project is exempt under Class 3, New Construction of Small Structures; Title 2, California Code of Regulations, section 2905 (c)(3).

Authority: Public Resources Code section 21084 and Title 14, California Code of Regulations, section 15300 and Title 2, California Code of Regulations, section 2905.

5. This activity involves lands identified as possessing significant environmental values pursuant to Public Resources Code sections 6370, et seq. Based upon the staff's consultation with the persons nominating such lands and through the CEQA review process, it is the staff's opinion that the project, as proposed, is consistent with its use classification.

FURTHER APPROVALS REQUIRED:

Buoys: Tahoe Regional Planning Agency

EXHIBIT:

- A. Site and Location Map

RECOMMENDED ACTION:

IT IS RECOMMENDED THAT THE COMMISSION:

CEQA FINDING:

EXISTING PIER: FIND THAT THE ACTIVITY IS EXEMPT FROM THE REQUIREMENTS OF THE CEQA PURSUANT TO TITLE 14, CALIFORNIA CODE OF REGULATIONS, SECTION 15061 AS A CATEGORICALLY EXEMPT PROJECT, CLASS 1, EXISTING FACILITIES; TITLE 2, CALIFORNIA CODE OF REGULATIONS, SECTION 2905 (a)(2).

BUOYS: FIND THAT THE ACTIVITY IS EXEMPT FROM THE REQUIREMENTS OF THE CEQA PURSUANT TO TITLE 14, CALIFORNIA CODE OF REGULATIONS, SECTION 15061 AS A CATEGORICALLY EXEMPT PROJECT, CLASS 3, NEW CONSTRUCTION OF SMALL STRUCTURES; TITLE 2, CALIFORNIA CODE OF REGULATIONS, SECTION 2905 (C)(3).

SIGNIFICANT LANDS INVENTORY FINDING:

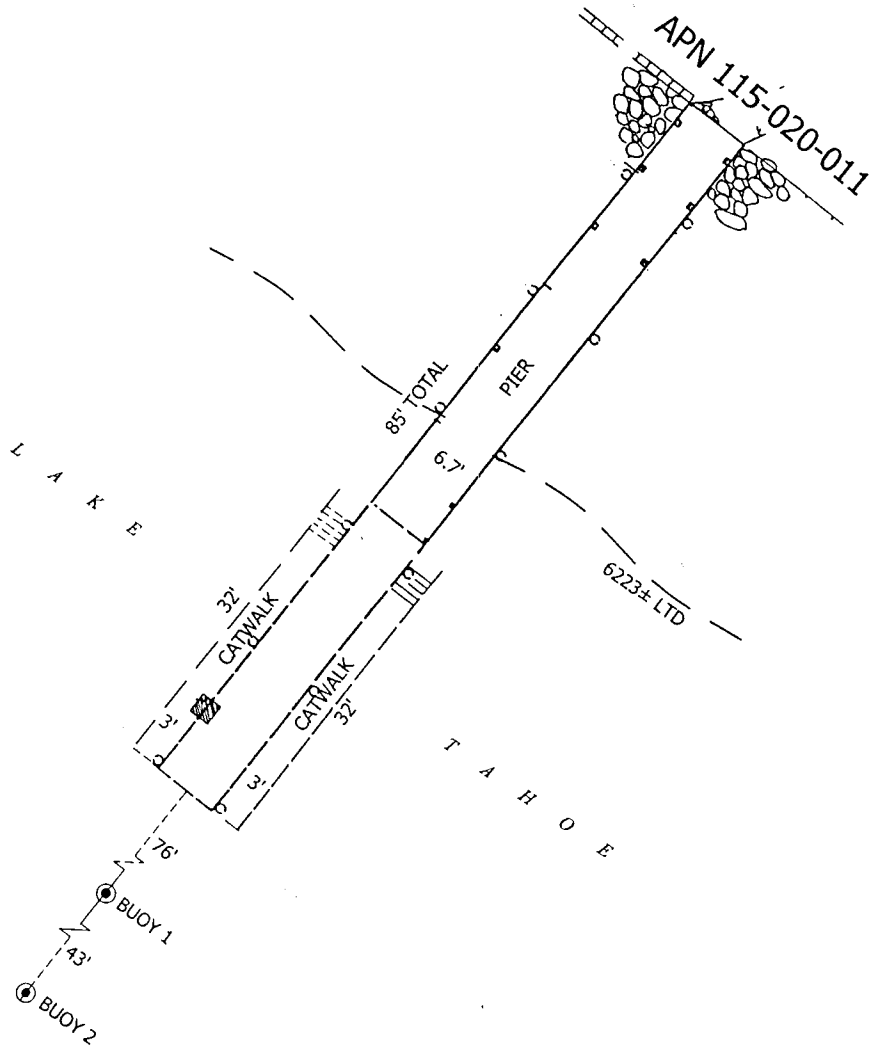
FIND THAT THIS ACTIVITY IS CONSISTENT WITH THE USE CLASSIFICATION DESIGNATED BY THE COMMISSION FOR THE LAND PURSUANT TO PUBLIC RESOURCES CODE SECTIONS 6370, ET SEQ.

AUTHORIZATION:

AUTHORIZE ISSUANCE TO PAUL MINASIAN, TRUSTEE, OF THE TRUST ESTABLISHED UNDER THE WILL OF P.J. MINASIAN AS TO AN UNDIVIDED ONE HALF; AND PAUL MINASIAN, MALCOLM MINASIAN, AND REGINA MINASIAN AMBROSE, CO TRUSTEES OF THE JEAN R. MINASIAN TRUST UAD 4/26/83 AS TO AN UNDIVIDED ONE HALF OF A TEN-YEAR RECREATIONAL PIER LEASE, BEGINNING OCTOBER 6, 2004, FOR THE CONTINUED USE AND MAINTENANCE OF AN EXISTING PIER AND THE RETENTION OF TWO MOORING BUOYS ON THE LAND SHOWN ON EXHIBIT A ATTACHED AND BY THIS REFERENCE MADE A PART HEREOF; NO MONETARY CONSIDERATION PURSUANT TO PUBLIC RESOURCES CODE SECTION 6503.5; LIABILITY INSURANCE IN THE AMOUNT OF NO LESS THAN \$300,000.

NO SCALE

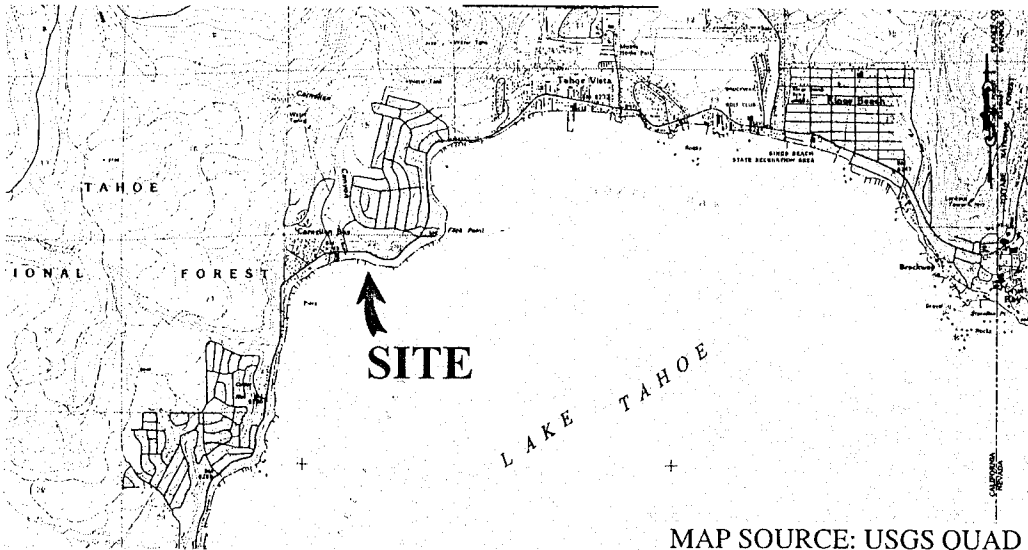
SITE



5286 NORTH LAKE BLVD., LAKE TAHOE

NO SCALE

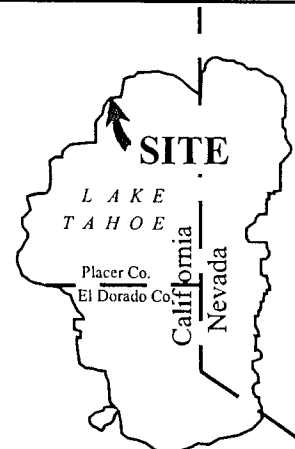
LOCATION



MAP SOURCE: USGS QUAD

Exhibit A

WP 7330.9
 MINASIAN
 RECREATIONAL PIER LEASE
 APN 115-020-011
 CARNELIAN BAY
 PLACER COUNTY



This Exhibit is solely for purposes of generally defining the lease premises, is based on unverified information provided by the Lessee or other parties and is not intended to be, nor shall it be construed as, a waiver or limitation of any State interest in the subject or any other property.