

MINUTE ITEM

This Calendar Item No. C55 was approved as Minute Item No. 55 by the California State Lands Commission by a vote of 3 to 0 at its 12-3-99 meeting.

CALENDAR ITEM

C55

A 4
S 1

12/03/99
PRC 4378.9 WP 4378.9
B. Young

RECREATIONAL PIER LEASE

APPLICANTS:

William R. Lewis, M.D. and Duncan
B. Lewis, Co-Trustees of the Lewis Family
Trust under Trust Dated September 23, 1982
757 Pacific Street, D2
Monterey, CA 93940

AREA, LAND TYPE, AND LOCATION:

Sovereign lands in Lake Tahoe, near Carnelian Bay, Placer County.

AUTHORIZED USE:

Proposed reconstruction, modification, and expansion of an existing pier, boat lift, one mooring buoy, and retention of one additional mooring buoy as shown on the attached Exhibit A.

LEASE TERM:

Ten years, beginning December 1, 1998.

CONSIDERATION:

No monetary consideration pursuant to Public Resources Code section 6503.5.

SPECIFIC LEASE PROVISIONS:

Insurance:

Liability insurance with coverage of no less than \$300,000.

Other:

This lease is conditioned on Lessee's obtaining authorization from the Tahoe Regional Planning Agency (TRPA) for the mooring buoys within two years from the effective date of the authorization of the buoys by the Commission.

CALENDAR PAGE	000339
MINUTE PAGE	0007015

CALENDAR ITEM NO. **C55** (CONT'D)

OTHER PERTINENT INFORMATION:

1. Pursuant to the Commission's delegation of authority and the State CEQA Guidelines (Title 14, California Code of Regulations, section 15061), the staff has determined that this activity is exempt from the requirements of the CEQA under the general rule that the CEQA applies only to projects which have the potential for causing a significant effect on the environment. The staff believes, based on the information available to it, that there is no possibility that this project may have a significant effect on the environment.

Authority: Title 14, California Code of Regulations, section 15061 (b)(3).

2. This activity involves lands identified as possessing significant environmental values pursuant to Public Resources Code sections 6370, et seq. Based upon the staff's consultation with the persons nominating such lands and through the CEQA review process, it is the staff's opinion that the project, as proposed, is consistent with its use classification.

FURTHER APPROVALS REQUIRED:

Buoys: Tahoe Regional Planning Agency.

EXHIBIT:

- A. Location and Site Map

PERMIT STREAMLINING ACT DEADLINE:

December 23, 1999

RECOMMENDED ACTION:

IT IS RECOMMENDED THAT THE COMMISSION:

CEQA FINDING:

FIND THAT THE ACTIVITY IS EXEMPT FROM THE REQUIREMENTS OF THE CEQA PURSUANT TO TITLE 14, CALIFORNIA CODE OF REGULATIONS, SECTION 15061 BECAUSE THERE IS NO POSSIBILITY THAT THE ACTIVITY MAY HAVE A SIGNIFICANT EFFECT ON THE ENVIRONMENT; TITLE 14, CALIFORNIA CODE OF REGULATIONS, SECTION 15061 (b)(3).

CALENDAR PAGE	000340
MINUTE PAGE	0007016

CALENDAR ITEM NO. **C55** (CONT'D)

SIGNIFICANT LANDS INVENTORY FINDING:

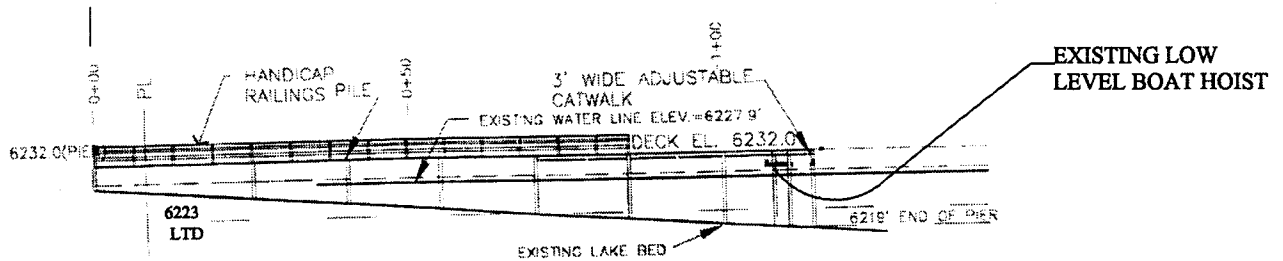
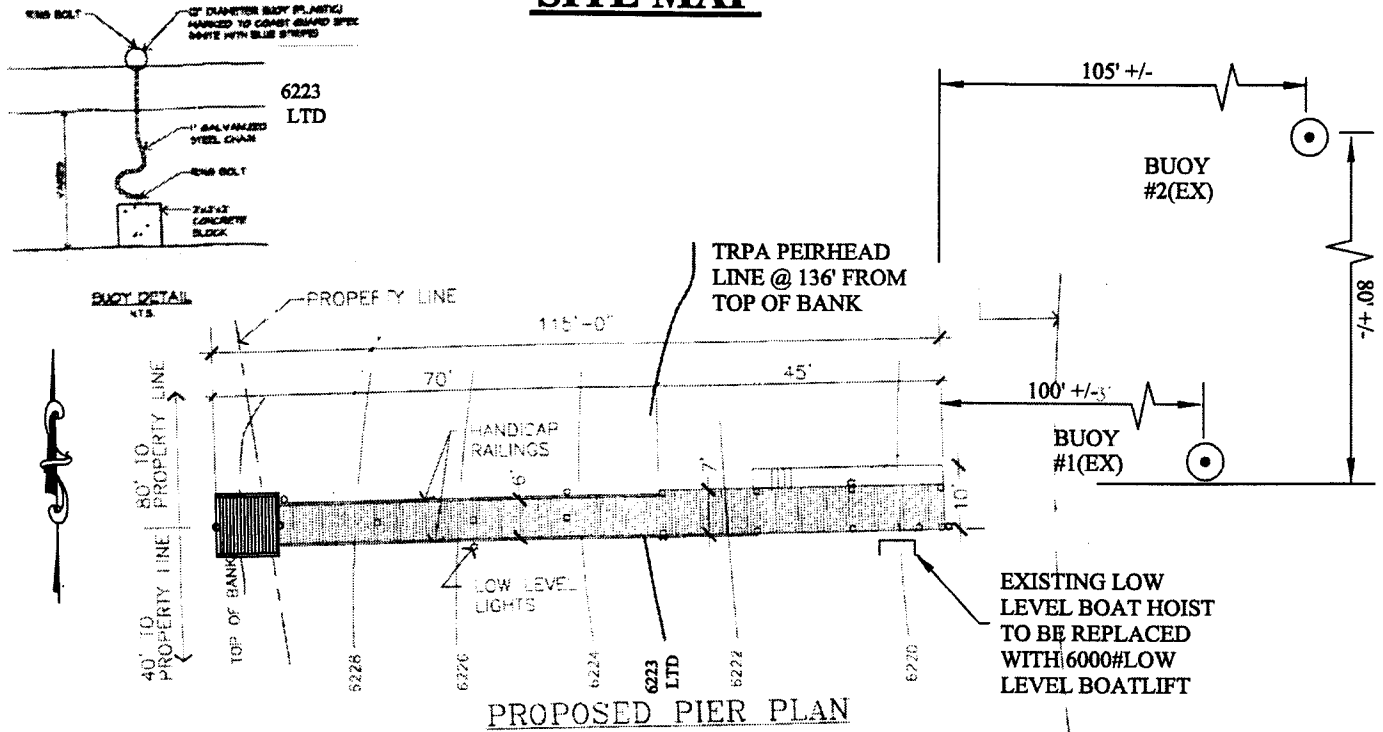
FIND THAT THIS ACTIVITY IS CONSISTENT WITH THE USE CLASSIFICATION DESIGNATED BY THE COMMISSION FOR THE LAND PURSUANT TO PUBLIC RESOURCES CODE SECTIONS 6370, ET SEQ.

AUTHORIZATION:

AUTHORIZE ISSUANCE TO WILLIAM R. LEWIS, M.D. AND DUNCAN B. LEWIS, CO-TRUSTEES OF THE LEWIS FAMILY TRUST UNDER TRUST DATED SEPTEMBER 23, 1982, OF A TEN-YEAR RECREATIONAL PIER LEASE, BEGINNING DECEMBER 1, 1998, FOR PROPOSED RECONSTRUCTION, MODIFICATION, AND EXPANSION OF AN EXISTING PIER, BOAT LIFT, ONE MOORING BUOY AND ONE ADDITIONAL MOORING BUOY ON THE LAND SHOWN ON EXHIBIT A ATTACHED AND BY THIS REFERENCE MADE A PART HEREOF; NO MONETARY CONSIDERATION PURSUANT TO PUBLIC RESOURCES CODE SECTION 6503.5; LIABILITY INSURANCE WITH COVERAGE OF NO LESS THAN \$300,000.

NO SCALE

SITE MAP



4726 No. Lake Blvd

NO SCALE

LOCATION MAP

Lake Tahoe

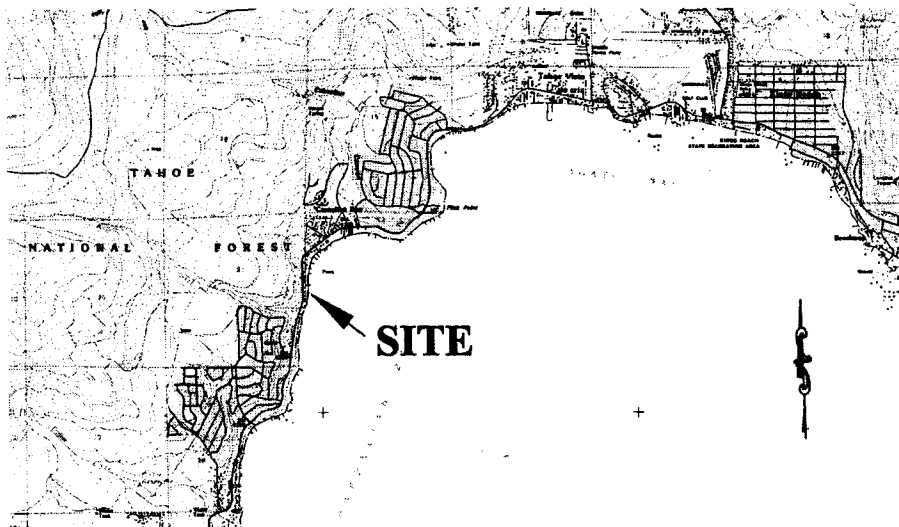
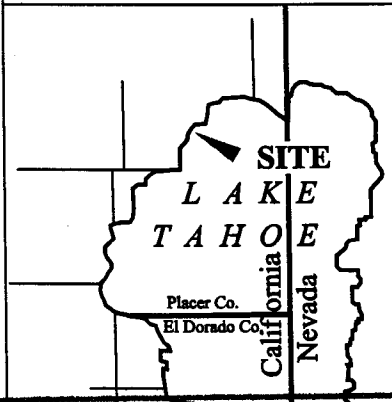


Exhibit A
WP 4378
APN 115-070-005
Lake Tahoe
PLACER COUNTY



This Exhibit is solely for purposes of generally defining the lease premises, and is not intended to be, nor shall it be construed as, a waiver of limitation of any state interest in the subject or any other property.

CALENDAR PAGE ~~000842~~
 MINUTE PAGE ~~0067019~~