

MINUTE ITEM

This Calendar Item No. C53 was approved as Minute Item No. 53 by the California State Lands Commission by a vote of 3 to 0 at its 12-3-99 meeting.

**CALENDAR ITEM
C53**

A 4
S 1

12/03/99
PRC 8135.9 W 21304
B. Young

RECREATIONAL PIER LEASE

APPLICANT:

Martin A Gaehwiler
630 Arkansas Street
San Francisco, CA 94107

AREA, LAND TYPE, AND LOCATION:

Sovereign lands in Lake Tahoe, near Tahoma, Placer County.

AUTHORIZED USE:

The relocation and reconstruction of a pier, installation of a boat lift, and retention of one mooring buoy, as shown on the attached Exhibit A.

LEASE TERM:

Ten years, beginning December 1, 1999.

CONSIDERATION:

No monetary consideration pursuant to Public Resources Code section 6503.5.

SPECIFIC LEASE PROVISIONS:

Insurance:

Liability insurance with coverage of no less than \$300,000.

Other:

This lease is conditioned on Lessee's obtaining authorization from the Tahoe Regional Planning Agency (TRPA) for the mooring buoy within two years from the effective date of the authorization of the buoy by the Commission.

CALENDAR PAGE	000331
MINUTE PAGE	0007008

CALENDAR ITEM NO. C53 (CONT'D)

OTHER PERTINENT INFORMATION:

1. Pursuant to the Commission's delegation of authority and the State CEQA Guidelines (Title 14, California Code of Regulations, section 15061), the staff has determined that this activity is exempt from the requirements of the CEQA under the general rule that the CEQA applies only to projects which have the potential for causing a significant effect on the environment. The staff believes, based on the information available to it, that there is no possibility that this project may have a significant effect on the environment.

Authority: Title 14, California Code of Regulations, section 15061 (b)(3).

2. This activity involves lands identified as possessing significant environmental values pursuant to Public Resources Code sections 6370, et seq. Based upon the staff's consultation with the persons nominating such lands and through the CEQA review process, it is the staff's opinion that the project, as proposed, is consistent with its use classification.

FURTHER APPROVALS REQUIRED:

Buoys: Tahoe Regional Planning Agency

EXHIBIT:

- A. Location and site map

PERMIT STREAMLINING ACT DEADLINE:

February 18, 2000

RECOMMENDED ACTION:

IT IS RECOMMENDED THAT THE COMMISSION:

CEQA FINDING:

FIND THAT THE ACTIVITY IS EXEMPT FROM THE REQUIREMENTS OF THE CEQA PURSUANT TO TITLE 14, CALIFORNIA CODE OF REGULATIONS, SECTION 15061 BECAUSE THERE IS NO POSSIBILITY THAT THE ACTIVITY MAY HAVE A SIGNIFICANT EFFECT ON THE ENVIRONMENT; TITLE 14, CALIFORNIA CODE OF REGULATIONS, SECTION 15061 (b)(3).

CALENDAR ITEM NO. **C53** (CONT'D)

SIGNIFICANT LANDS INVENTORY FINDING:

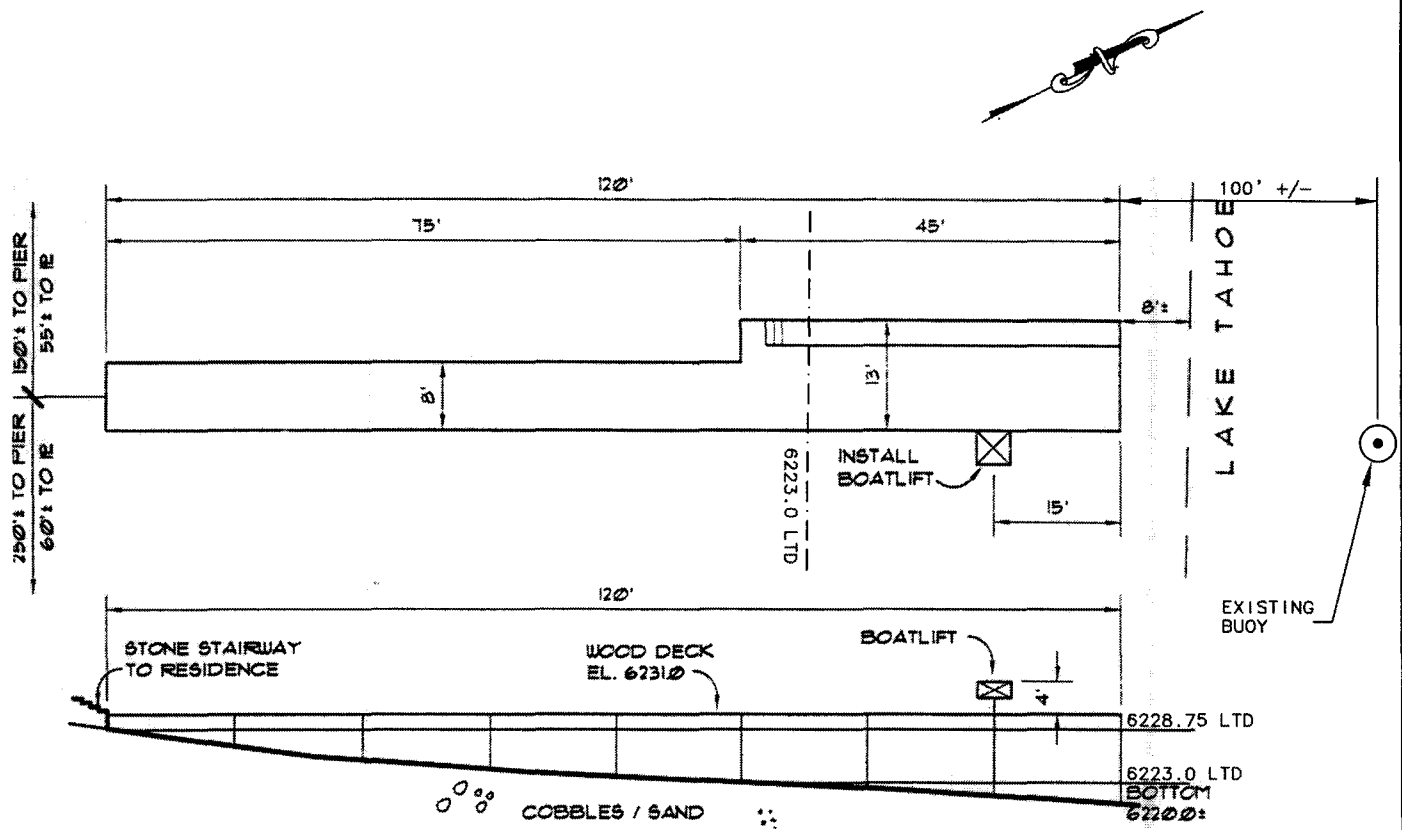
FIND THAT THIS ACTIVITY IS CONSISTENT WITH THE USE CLASSIFICATION DESIGNATED BY THE COMMISSION FOR THE LAND PURSUANT TO PUBLIC RESOURCES CODE SECTIONS 6370, ET SEQ.

AUTHORIZATION:

AUTHORIZE ISSUANCE TO MARTIN A. GAEHWILER OF A TEN-YEAR RECREATIONAL PIER LEASE, BEGINNING DECEMBER 1, 1999, FOR THE RELOCATION AND RECONSTRUCTION OF A PIER, INSTALLATION OF A BOAT LIFT, AND RETENTION OF ONE MOORING BUOY ON THE LAND SHOWN ON EXHIBIT A ATTACHED AND BY THIS REFERENCE MADE A PART HEREOF; NO MONETARY CONSIDERATION PURSUANT TO PUBLIC RESOURCES CODE SECTION 6503.5; LIABILITY INSURANCE WITH COVERAGE OF NO LESS THAN \$300,000.

NO SCALE

SITE MAP



6668 WEST LAKE BLVD., TAHOMA, CA

NO SCALE

LOCATION MAP

Lake Tahoe

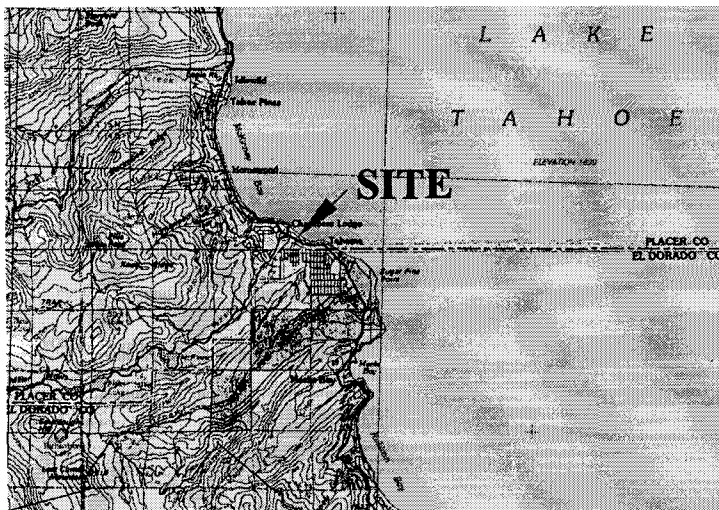
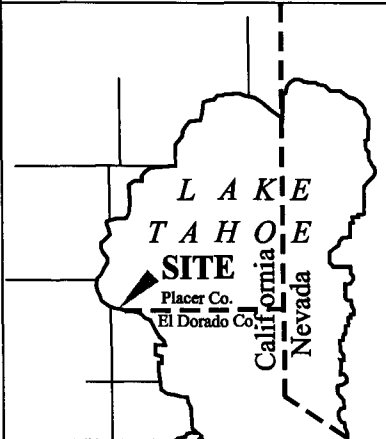


Exhibit A
 W21304
 APN 098-180-23
 Lake Tahoe
 PLACER COUNTY



This Exhibit is solely for purposes of generally defining the lease premises, and is not intended to be, nor shall it be construed as, a waiver of limitation of any state interest in the subject or any other property.

CALENDAR PAGE 000334
 MINUTE PAGE 0007011