

MINUTE ITEM

This Calendar Item No. C12 was approved as Minute Item No. 12 by the California State Lands Commission by a vote of 3 to 0 at its 6-14-99 meeting.

**CALENDAR ITEM
C12**

A 4
S 1

06/14/99
PRC 3787.9 WP 3787.9
L. Fiack

RECREATIONAL PIER LEASE

APPLICANTS:

Todd W. Lockwood and Karen Sue Lockwood, Trustees under Declaration of Trust dated September 30, 1980
3490 Buskirk Avenue
Pleasant Hill, California 94523

AREA, LAND TYPE, AND LOCATION:

Sovereign lands in Lake Tahoe, near Tahoma, Placer County.

AUTHORIZED USE:

Continued use and maintenance of a pier, boathouse and two mooring buoys, as shown on the attached Exhibit A.

LEASE TERM:

Ten years, beginning June 21, 1999.

CONSIDERATION:

No monetary consideration pursuant to Public Resources Code section 6503.5.

SPECIFIC LEASE PROVISIONS:

Insurance:

Liability insurance in the amount of no less than \$300,000.

Other:

This lease is conditioned on Lessee's obtaining authorization from the Tahoe Regional Planning Agency (TRPA) for the mooring buoys within two years from the effective date of the authorization of the buoys by the Commission.

OTHER PERTINENT INFORMATION:

1. Pursuant to the Commission's delegation of authority and the State CEQA Guidelines (Title 14, California Code of Regulations, section 15061), the staff has determined that this activity is exempt from the requirements of the CEQA as a categorically exempt project. The project is exempt under

CALENDAR PAGE	000065
MINUTE PAGE	005543

CALENDAR ITEM NO. C12 (CONT'D)

Class 1, Existing Facilities; Title 2, California Code of Regulations, section 2905 (a)(2).

Authority: Public Resources Code section 21084 and Title 14, California Code of Regulations, section 15300 and Title 2, California Code of Regulations, section 2905.

2. This activity involves lands identified as possessing significant environmental values pursuant to Public Resources Code sections 6370, et seq. Based upon the staff's consultation with the persons nominating such lands and through the CEQA review process, it is the staff's opinion that the project, as proposed, is consistent with its use classification.

EXHIBIT:

- A. Site and Location Map

PERMIT STREAMLINING ACT DEADLINE:

N/A

RECOMMENDED ACTION:

IT IS RECOMMENDED THAT THE COMMISSION:

CEQA FINDING:

FIND THAT THE ACTIVITY IS EXEMPT FROM THE REQUIREMENTS OF THE CEQA PURSUANT TO TITLE 14, CALIFORNIA CODE OF REGULATIONS, SECTION 15061 AS A CATEGORICALLY EXEMPT PROJECT, CLASS 1, EXISTING FACILITIES; TITLE 2, CALIFORNIA CODE OF REGULATIONS, SECTION 2905 (a)(2).

SIGNIFICANT LANDS INVENTORY FINDING:

FIND THAT THIS ACTIVITY IS CONSISTENT WITH THE USE CLASSIFICATION DESIGNATED BY THE COMMISSION FOR THE LAND PURSUANT TO PUBLIC RESOURCES CODE SECTIONS 6370, ET SEQ.

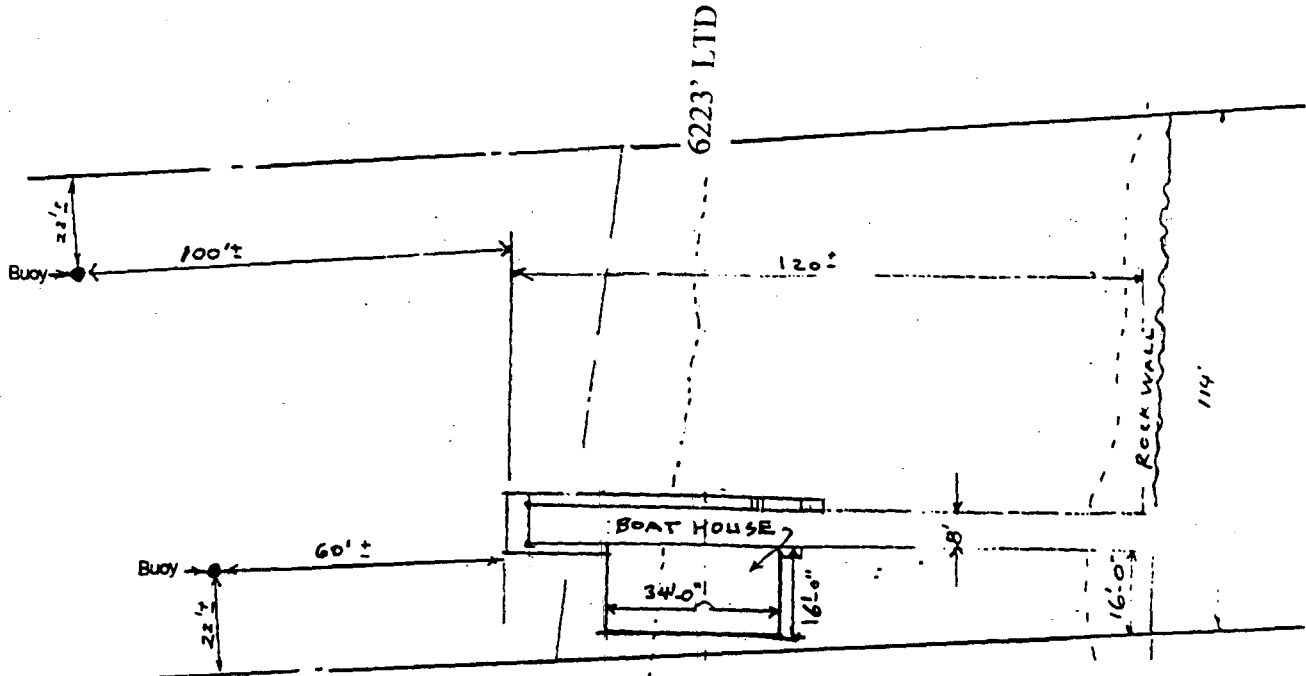
CALENDAR ITEM NO. C12 (CONT'D)

AUTHORIZATION:

AUTHORIZE ISSUANCE TO TODD W. LOCKWOOD AND KAREN SUE LOCKWOOD, TRUSTEES UNDER DECLARATION OF TRUST DATED SEPTEMBER 30, 1980, OF A TEN-YEAR RECREATIONAL PIER LEASE, BEGINNING JUNE 21, 1999, FOR CONTINUED USE AND MAINTENANCE OF A PIER, BOATHOUSE AND TWO MOORING BUOYS ON THE LAND SHOWN ON EXHIBIT A ATTACHED AND BY THIS REFERENCE MADE A PART HEREOF; NO MONETARY CONSIDERATION PURSUANT TO PUBLIC RESOURCES CODE SECTION 6503.5; LIABILITY INSURANCE IN THE AMOUNT OF NO LESS THAN \$300,000.

CALENDAR PAGE	000067
MINUTE PAGE	005545

Lake Tahoe

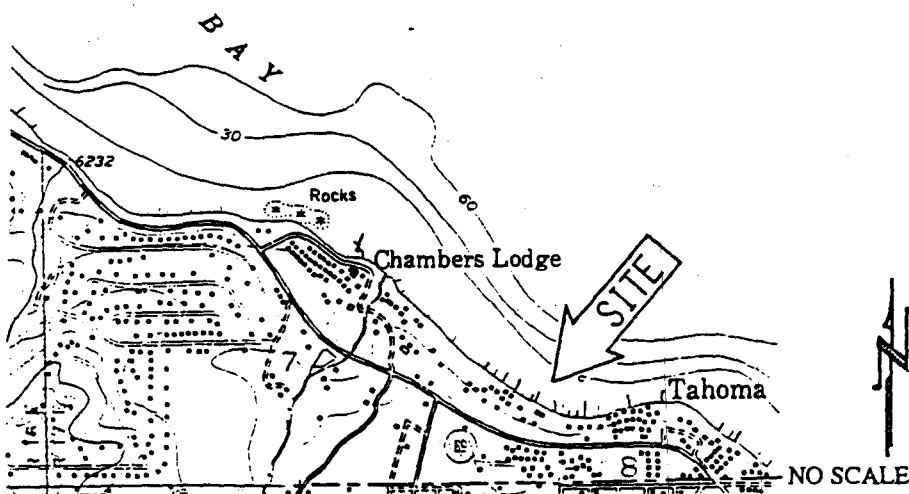


OWNER, TODD LOCKWOOD
 16650 WEST LAKE BLVD. TAHOMA

NO SCALE

LOCATION MAP

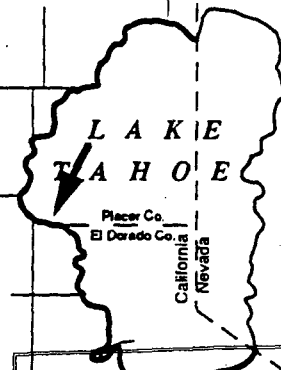
Lake Tahoe



NO SCALE

This Exhibit is solely for purposes of generally defining the lease premises, and is not intended to be, nor shall it be construed as, a waiver or limitation of any State interest in the subject or any other property.

Exhibit A
 WP 3787
 APN 098-180-001
 Lake Tahoe
 PLACER COUNTY



CALENDAR PAGE 000068

MINUTE PAGE 005546