

**MINUTE ITEM**  
This Calendar Item No. C38 was approved as  
Minute Item No. 38 by the California State Lands  
Commission by a vote of 3 to 0 at its  
4/13/99 meeting.

**CALENDAR ITEM  
C38**

A 4  
S 1

04/13/99  
PRC 4362.9  
J. Ludlow

**RECREATIONAL PIER LEASE**

**APPLICANTS:**

Thomas E. Kaljian, Gary P. Carlson, and Anne Kaljian Carlson  
645 Pacheco Boulevard  
Los Banos, California 93635

**AREA, LAND TYPE, AND LOCATION:**

Sovereign lands in Lake Tahoe, near Tahoma, Placer County.

**AUTHORIZED USE:**

Continued use and maintenance of a pier and two mooring buoys, as shown on  
the attached Exhibit A.

**LEASE TERM:**

Ten years, beginning July 10, 1999.

**CONSIDERATION:**

No monetary consideration pursuant to Public Resources Code section 6503.5.

**SPECIFIC LEASE PROVISIONS:**

Insurance:

Liability insurance in the amount of no less than \$300,000.

Other:

This lease is conditioned on Lessee's obtaining authorization from the  
Tahoe Regional Planning Agency (TRPA) for the mooring buoys within  
two years from the effective date of the authorization of the buoys by the  
Commission.

**OTHER PERTINENT INFORMATION:**

1. Pursuant to the Commission's delegation of authority and the State CEQA  
Guidelines (Title 14, California Code of Regulations, section 15061), the  
staff has determined that this activity is exempt from the requirements of  
the CEQA as a categorically exempt project. The project is exempt under  
Class 1, Existing Facilities; Title 2, California Code of Regulations, section

CALENDAR ITEM NO. C38 (CONT'D)

2905 (a)(2).

Authority: Public Resources Code section 21084 and Title 14, California Code of Regulations, section 15300 and Title 2, California Code of Regulations, section 2905.

2. This activity involves lands identified as possessing significant environmental values pursuant to Public Resources Code sections 6370, et seq. Based upon the staff's consultation with the persons nominating such lands and through the CEQA review process, it is the staff's opinion that the project, as proposed, is consistent with its use classification.

**FURTHER APPROVALS REQUIRED:**

Tahoe Regional Planning Agency (Buoys)

**EXHIBIT:**

A. Site and Location Map

**PERMIT STREAMLINING ACT DEADLINE:**

N/A

**RECOMMENDED ACTION:**

IT IS RECOMMENDED THAT THE COMMISSION:

**CEQA FINDING:**

FIND THAT THE ACTIVITY IS EXEMPT FROM THE REQUIREMENTS OF THE CEQA PURSUANT TO TITLE 14, CALIFORNIA CODE OF REGULATIONS, SECTION 15061 AS A CATEGORICALLY EXEMPT PROJECT, CLASS 1, EXISTING FACILITIES; TITLE 2, CALIFORNIA CODE OF REGULATIONS, SECTION 2905 (a)(2).

**SIGNIFICANT LANDS INVENTORY FINDING:**

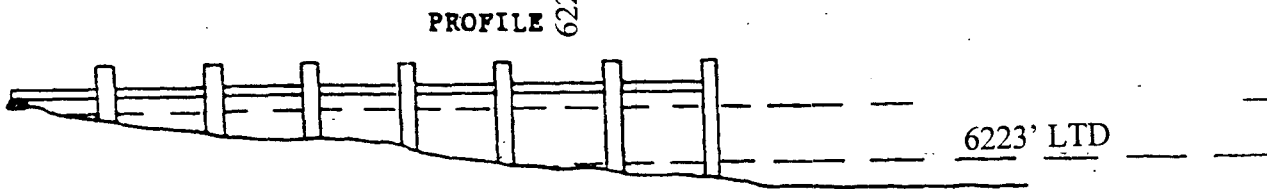
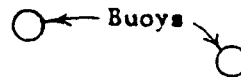
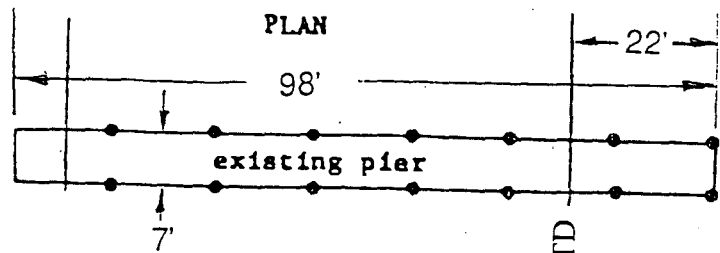
FIND THAT THIS ACTIVITY IS CONSISTENT WITH THE USE CLASSIFICATION DESIGNATED BY THE COMMISSION FOR THE LAND PURSUANT TO PUBLIC RESOURCES CODE SECTIONS 6370, ET SEQ.

CALENDAR ITEM NO. C38 (CONT'D)

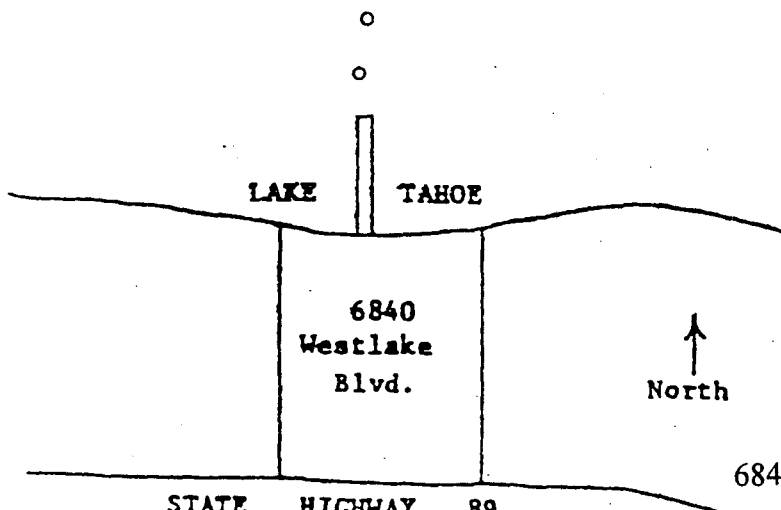
**AUTHORIZATION:**

AUTHORIZE ISSUANCE TO THOMAS E. KALJIAN, GARY P. CARLSON, AND ANNE KALJIAN CARLSON OF A TEN-YEAR RECREATIONAL PIER LEASE, BEGINNING JULY 10, 1999, FOR CONTINUED USE AND MAINTENANCE OF A PIER AND TWO MOORING BUOYS ON THE LAND SHOWN ON EXHIBIT A, ATTACHED AND BY THIS REFERENCE MADE A PART HEREOF; NO MONETARY CONSIDERATION PURSUANT TO PUBLIC RESOURCES CODE SECTION 6503.5; LIABILITY INSURANCE IN THE AMOUNT OF NO LESS THAN \$300,000.

**SITE MAP**



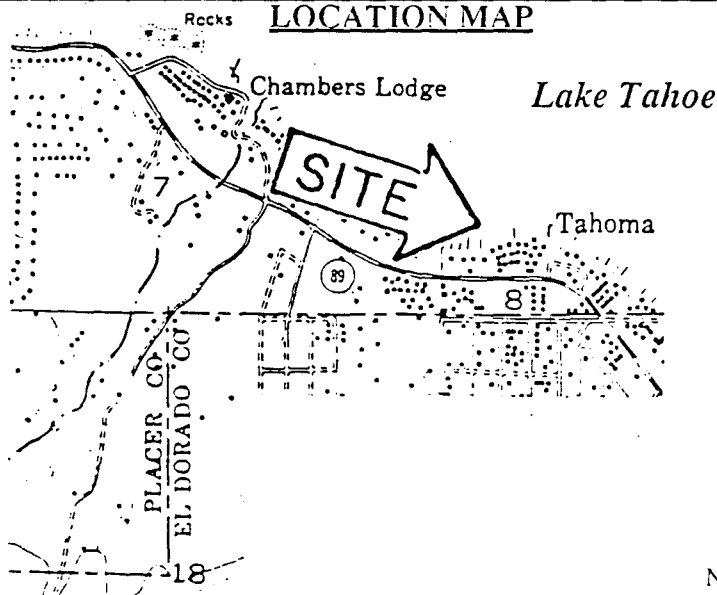
Lake Tahoe



6840 West Lake Blvd.

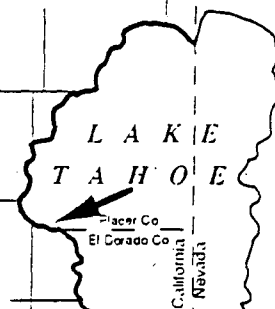
NO SCALE

**LOCATION MAP**



NO SCALE

Exhibit A  
 PRC 4362.9  
 APN 098-200-005  
 Lake Tahoe  
 PLACER COUNTY



This Exhibit is solely for purposes of generally defining the lease premises, and is not intended to be, nor shall it be construed as, a waiver or limitation of any State interest in the subject or any other property.

CALENDAR PAGE **C00181**  
 MINUTE PAGE **005234**  
 11/3/99