

CALENDAR ITEM

C12

A 12

S 4

RECREATIONAL PIER PERMIT

MINUTE ITEM
This Calendar Item No. C12
was approved as Minute Item
No. 12 by the State Lands
Commission by a vote of 3
to 0 at its 5/26/94
meeting 05/26/94

WP 4778

Jones

PRC4778

APPLICANT:

Elizabeth Ann Roberts
and Myron Raul Roberts,
Trustees of the Revocable Trust
of Elizabeth Ann Roberts
4101 Perry Creek Court
Sacramento, California 95842

LOCATION:

Tide and submerged land in the Sacramento River, Sutter
County.

EXHIBITS:

A. Site Map.

B. Location Map.

AB 884:

N/A

RECOMMENDED ACTION:

IT IS RECOMMENDED THAT THE COMMISSION:

CEQA FINDING:

FIND THAT THE ACTIVITY IS EXEMPT FROM THE REQUIREMENTS OF
THE CEQA PURSUANT TO 14 CAL. CODE REGS. 15061 BECAUSE AS A
CATEGORICALLY EXEMPT PROJECT, CLASS 3, NEW CONSTRUCTION OF
SMALL STRUCTURES, 2 CAL. CODE REGS. 2905(C)(1).

SIGNIFICANT LANDS

INVENTORY FINDING:

FIND THAT THIS ACTIVITY IS CONSISTENT WITH THE USE
CLASSIFICATION DESIGNATED FOR THE LAND PURSUANT TO
P.R.C. 6370, ET SEQ.

AUTHORIZATION:

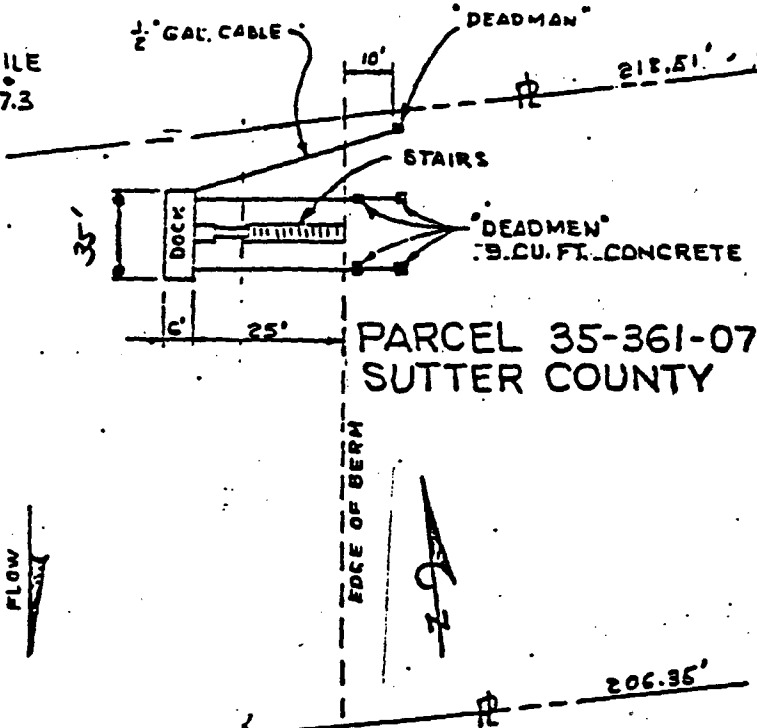
AUTHORIZE ISSUANCE TO ELIZABETH ANN ROBERTS AND MYRON RAUL
ROBERTS, TRUSTEES OF THE REVOCABLE TRUST OF ELIZABETH ANN
ROBERTS, OF A TEN (10) YEAR RECREATIONAL PIER PERMIT,
BEGINNING JUNE 25, 1992, WITH NO MONETARY CONSIDERATION
PURSUANT TO SECTION 6503.5 OF THE P.R.C., FOR A
35 FT. X 6 FT. FLOATING DOCK, A 1/2 INCH GALVANIZED CABLE
AND A 25 FT. STAIRWAY, ON THE LAND DESCRIBED ON EXHIBIT "A"
ATTACHED AND BY REFERENCE MADE A PART HEREOF.

CALENDAR PAGE 86

MINUTE PAGE 1870

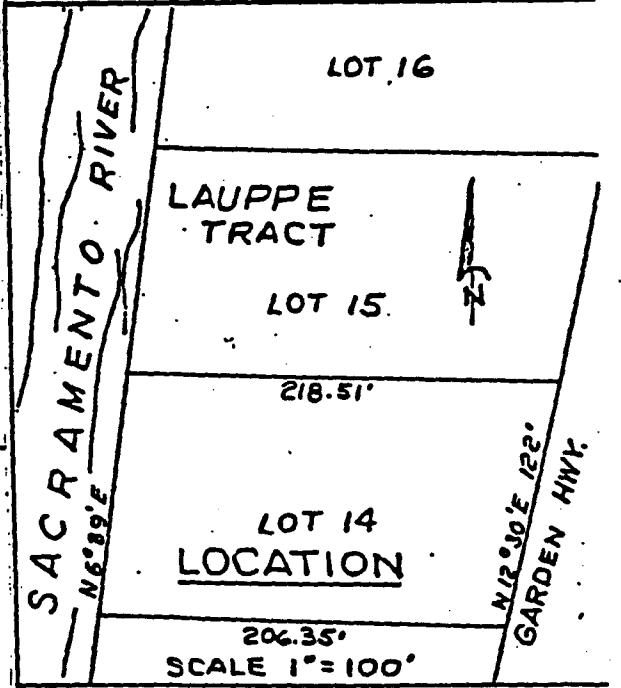
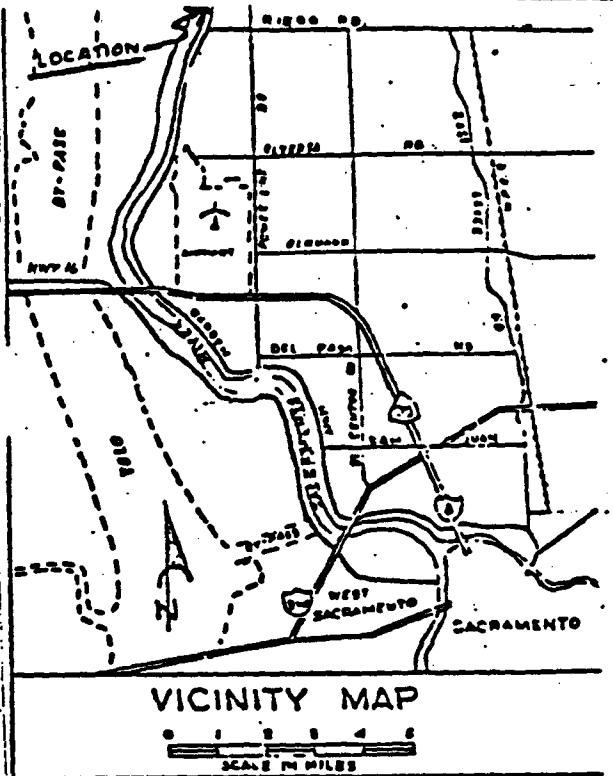
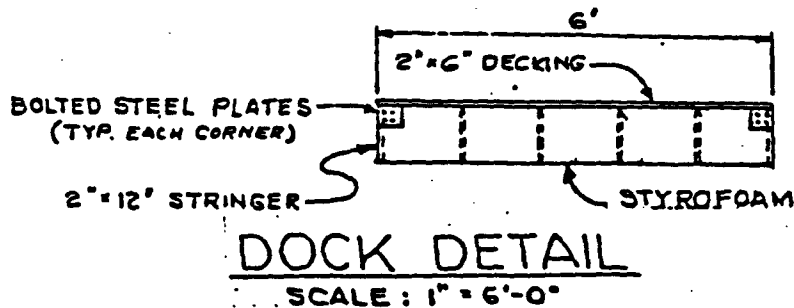
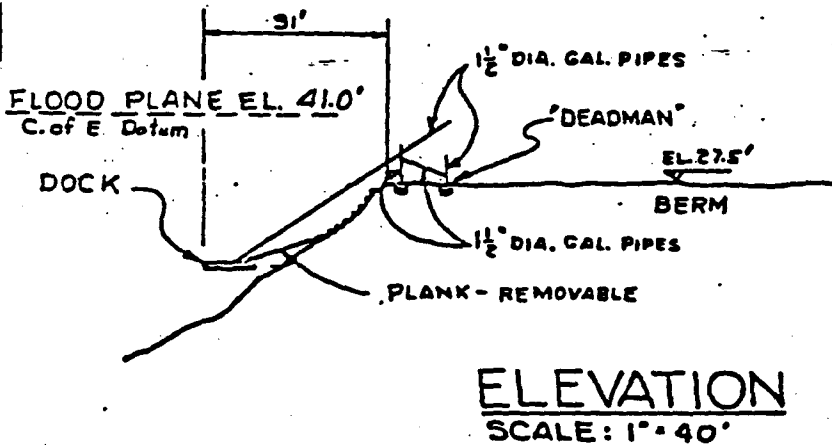
SACRAMENTO RIVER

MILE
77.3



This Land description is solely for purposes of generally defining the lease premises, and is not intended to be, nor shall it be construed as, a waiver or limitation of any State interest in the subject or any other property.

PLAN
SCALE: 1" = 40'



**LOCATION MAP
SUTTER COUNTY**

EXISTING DOCK

LOCATION: LOT 14 LAUPPE TRACT, SUTTER CO.

CALENDAR PAGE 87

EXHIBIT A 1871

MINUTE PAGE WP 4778

