

MINUTE ITEM
This Calendar Item No. 41
was approved as Minute Item
No. 41 by the State Lands
Commission by a vote of 3
to 0 at its 8/10/88
meeting.

CALENDAR ITEM

41

08/10/88
W 22842
S. Jones

A 8
S 4

TIMBER SALE AGREEMENT IN LAKE COUNTY

In furtherance of the Timber Management Program endorsed at the May 1980 Commission meeting, the staff has prepared a harvest plan and solicited sealed bids for the sale of 260,400 board feet of commercial saw timber within a 40-acre portion of State school land, six (6) miles northeast of Lake Pillsbury, Lake County. This sale is made up of both green and fire-killed timber.

The sale was advertised in June and July 1988, in local newspapers, and notices were sent to a mailing list of over 90 operators in Northern California. One bid was received as shown on the attached Exhibit "C" and the (high) bid at \$24,011.56 was submitted by S & R Forest Management Inc.

The bid was at 0.29 percent (0.29%) above the minimum bid.

AB 884: N/A.

OTHER PERTINENT INFORMATION:

1. A Timber Harvesting Plan has been approved by the California Department of Forestry and Fire Protection (CDF).
2. An environmental analysis document (Timber Harvest Plan) was prepared by staff and certified for this project by the CDF under its certified program (14 Cal. Adm. Code 15251[a]).
3. Staff has reviewed the document and determined that the conditions, as specified in 14 Cal. Adm. Code 15253(b), have been met for the Commission, as a Responsible Agency, to use the environmental analysis document prepared by staff and certified by CDF as an EIR substitute in order to comply with the requirements of the CEQA.

CALENDAR PAGE	292
MINUTE PAGE	2380

CALENDAR ITEM NO. 41' (CONT'D)

- EXHIBITS:
- A. Land Description.
 - B. Location Map.
 - C. Summary of Bids.
 - D. Approved Timber Harvest Plan.

IT IS RECOMMENDED THAT THE COMMISSION:

1. FIND THAT AN ENVIRONMENTAL ANALYSIS DOCUMENT (TIMBER HARVEST PLAN) WAS PREPARED BY STAFF AND CERTIFIED FOR THIS PROJECT BY THE CALIFORNIA DEPARTMENT OF FORESTRY AND FIRE PROTECTION UNDER ITS CERTIFIED PROGRAM (14 CAL. ADM. CODE 15251[a]), THAT THE STATE LANDS COMMISSION HAS REVIEWED SUCH DOCUMENT AND THAT THE CONDITIONS, AS SPECIFIED IN 14 CAL. ADM. CODE 15253(b), HAVE BEEN MET.
2. DETERMINE THAT THE PROJECT, AS APPROVED, WILL NOT HAVE A SIGNIFICANT EFFECT ON THE ENVIRONMENT.
3. ACCEPT THE BID IN THE AMOUNT OF \$24,011.56 AND AUTHORIZE ENTERING INTO A TIMBER SALE AGREEMENT WITH S & R FOREST MANAGEMENT INC., FOR THE SALE OF 260,400 BOARD FEET OF SAW TIMBER IN THE NW1/4 NW1/4 SECTION 16, T19N R9W, MDM, LAKE COUNTY, UPON PAYMENT IN FULL OF THE TOTAL BID PRICE AND FURNISHING A PERFORMANCE BOND IN THE AMOUNT OF TEN PERCENT OF THE BID PRICE.

EXHIBIT "A"
LAND DESCRIPTION

W 22842

A parcel of California State school land in Lake County, California, described as follows:

The NW 1/4 of the NW 1/4 of Section 16, T19N, R9W, MDM

END OF DESCRIPTION

PREPARED JUNE 13, 1988 BY BIU 1.

CALENDAR PAGE	294
MINUTE PAGE	2382

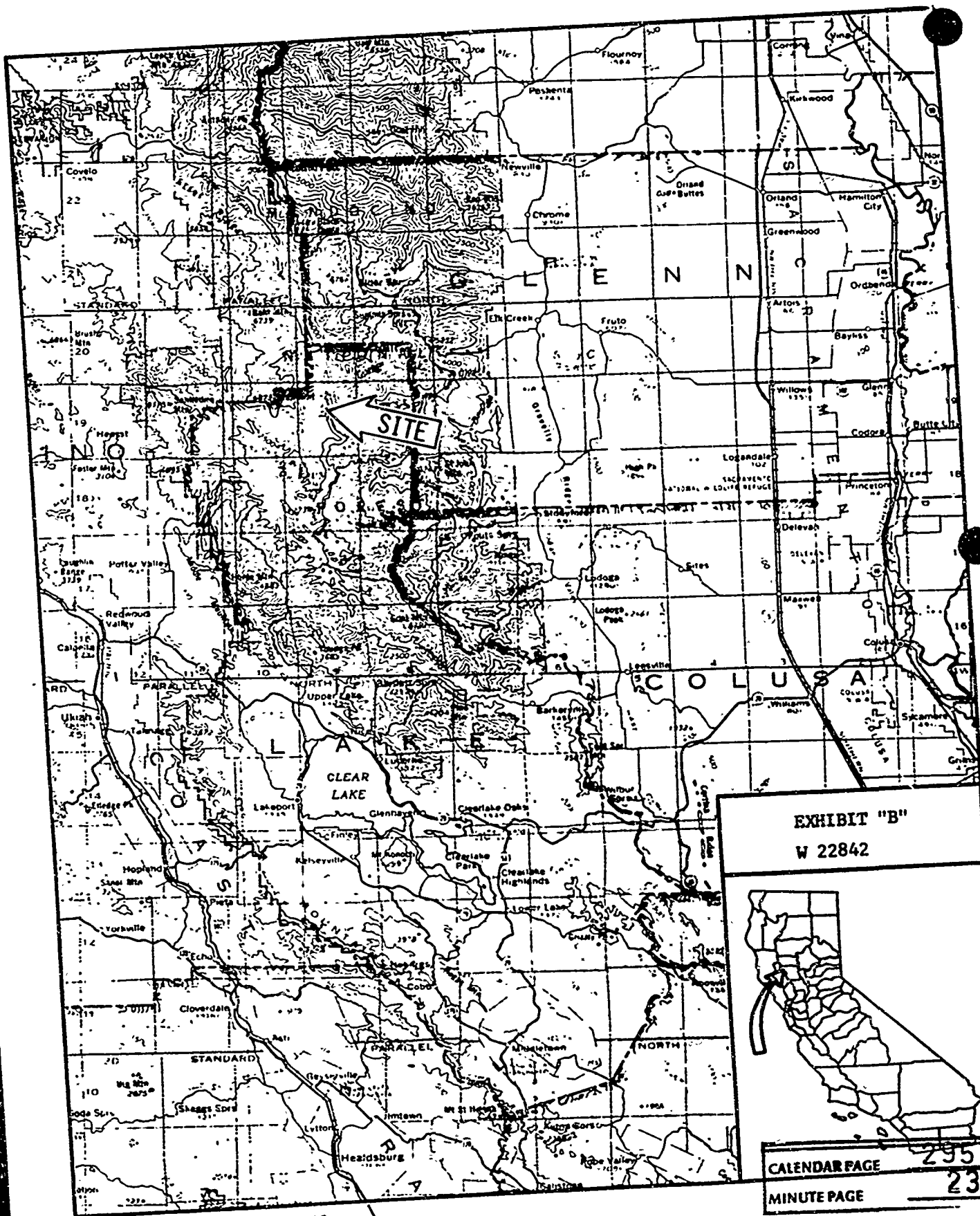


EXHIBIT "B"
W 22842



CALENDAR PAGE 295
MINUTE PAGE 2383

To Santa Rosa 15 Miles

EXHIBIT "C"

Bidding Record:

Little Round Mountain W22842

Timber Sale

Species	Volume in MBF	Minimum Bid \$/MBF	Minimum Bid Extension	Bidder	Bidder	Bidder	Bidder	Bidder	Bidder	
				\$/MBF	\$/MBF	\$/MBF	\$/MBF	\$/MBF	\$/MBF	\$/MBF
				S&R MGMT						
DF	85.4	28.00	2391.20	28.8028						
PP	145.8	124.00	18079.20	124.00						
SP	27.9	124.00	3459.60	124.00						
WF	1.3	10.00	13.00	10.00						
Total	260.4		23943.00	24011.56						

Witness to Proceedings

Stephen M. Jones

State Lands Commission Presiding Officer

Tim Treibelt

State Lands Commission

Douglas B. Miller, Jr.

State Lands Commission

Date: July 12, 1988

Time: 10:00 a.m.

Place: Sacramento

CALENDAR PAGE 296
MINUTE PAGE 2384

EXHIBIT D

STATE OF CALIFORNIA—THE RESOURCES AGENCY

GEORGE DEUKMEJIAN, Governor

DEPARTMENT OF FORESTRY

AND FIRE PROTECTION

COAST REGION

P. O. BOX 670

SANTA ROSA, CA 95402

(707) 576-2275

Date: July 22, 1988

Ref: 1-88-421 LAK 3:29

Mr. Stephen M. Jones
1807 - 13th Street
Sacramento, CA 95814

Dear Mr. Jones:

Enclosed is a true copy of your Timber Harvesting Plan (THP) identified by the THP number shown above. The Director of Forestry and Fire Protection finds that the plan conforms with the Rules and Regulations of the Board of Forestry, pursuant to the provisions of the Z'berg-Nejedly Forest Practice Act (FPA) of 1973. Conformance is indicated by the facsimile signature of his duly constituted representative being shown on the attached copy of the plan.

You may begin timber operations proposed in the plan according to the conditions specified therein, and subject to the FPA, Forest Practice Rules of the Forest District in which the operations will take place, related Board of Forestry regulations and other applicable laws, regulations and ordinances.

The FPA requires the filing of two reports listed below for each timber harvesting operation undertaken:

1. Timber Operations Work Completion Report - Within one month after completion of work described in a THP, excluding work for stocking, a report shall be filed by the timber owner or his agent with the Director that all work, except stocking, has been completed.
2. Report of Stocking - Within five (5) years after completion of timber operations, covered by a THP, a Report of Stocking shall be filed by the timber owner or his agent with the Director.

Stocking obligations do not apply because:

N/A
N/A A Timberland Conversion Permit is in effect.

The THP is for road right-of-way construction only.

The THP is for a one-time, minor conversion.

In future correspondence, please refer to the THP number in the upper right corner of the attached plan.

NOTE: Please notify the local CDF Ranger Unit Headquarters when harvest Operations are about to begin.

Sincerely,

WILLIAM T. IMBODEN
Regional Chief, Region I

Leonard Theiss
By: Leonard Theiss
Staff Forester, RPF #218

Encl.

cc: Director
CDF Unit

RM9 (4/88)

LENDAR PAGE

297

MINUTE PAGE

2385

CONSERVATION IS WISE USE—KEEP CALIFORNIA GREEN AND GOLDEN

NOTICE TO TIMBER AND TIMBERLAND OWNER

TIMBER AND TIMBERLAND OWNER RESPONSIBILITY

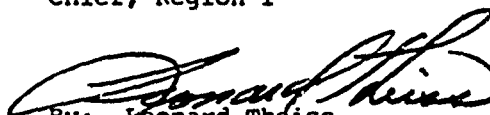
The attached Notice of Conformance designates a Timber Harvesting Plan (THP) has been approved in which you were either named as the timber owner or timberland owner. A copy of the THP may be obtained from the submitter or the Registered Professional Forester (RPF). I would like to take this opportunity to explain your responsibilities concerning this operation.

1. The Public Resources Code (PRC) defines timber owner as "any person who owns commercial timber, timberland, cutover land or timber rights, including Christmas tree rights, on lands of another except federal agency" (PRC 4527.5).
2. All Forest Practice rules and regulations must be adhered to in the harvest operations.
3. Within one month after completion of the work described in the THP, excluding stocking, a Work Completion Report must be filed with the Department of Forestry and Fire Protection by the timber owner or his agent (PRC 4585).
4. You must restock the operating area with trees to the standards set forth by the Board of Forestry in Title 14, California Administrative Code (CAC), Section 912.7. You may meet the requirements immediately by leaving healthy trees uncut, or within five (5) years if trees must be planted or seeded. Planted trees must be in the ground two growing seasons and alive before they can be counted for stocking. When stocking is met, the timber owner or his agent must submit, to the Department of Forestry and Fire Protection, a Report of Stocking. A copy of the Report of Stocking form can be obtained from the RPF who prepared your plan.
5. Any change in ownership (land or timber) must be reported to the Department, if such a change occurs before the Report of Stocking has been filed (14 CAC 912.7). Although it is not required by the Forest Practice Act, it is your civil liability to notify the new landowner of this Timber Harvesting Plan and the outstanding stocking requirements.

This information is given to you so that you may become more aware of the responsibilities that timber harvesting requires of the timber and timberland owners. If you have further questions, please contact this office or your local California Department of Forestry and Fire Protection office. Please refer to the Timber Harvesting Plan number in future correspondence

Sincerely,

WILLIAM T. IMBODEN
Chief, Region I


By: Leonard Theiss
Resource Manager

State of California
Department of Forestry
BF-71(3/86)

(ADMINISTRATIVE USE ONLY - Area _____
(TYP/EMERGENCY No. _____
(Date Received _____
(_____

TIMBER OPERATIONS WORK COMPLETION AND/OR STOCKING REPORT

(As per Div. 4, Chap. 8, Section 4585 and 4587 PRC, and Sections 1070-1075 Title 14, CAC)

CERTIFICATION BY TIMBER OWNER OR AGENT

I certify that the declarations herein are true and correct to the best of my knowledge and belief. I am notifying the Department of Forestry of the status of compliance with the completion and stocking requirements of the Forest Practice

Act and forest practice rules for Timber Harvesting Plan/Emergency Notice number: _____

Check the appropriate boxes:

COMPLETION REPORT

- Final completion report. All work on the plan was completed on (date): _____ and no further harvesting shall be conducted.
 Annual completion report. On (date) _____ all work on a part of the plan as shown on an attached map was completed. Additional harvesting is anticipated on the remaining area of the plan.

STOCKING REPORT -The area declared as complete in this report or previously approved completion report meets all the stocking requirements of the Forest Practice Act and rules. The stocking status after completion of timber operations was determined by:

- One of the sampling procedures adopted by the Board of Forestry.
 Physical examination of the area by the timber owner or his agent after completion of timber operations and a waiver of sampling is requested.

This is a stocking report for the: entire operating area; part of the operating area.

A map indicating the area completed and/or stocked must be submitted with this report. Additional information can be found on the back of this form.

Signature _____ Date _____ Print Name _____

Address _____ City, State, Zip Code _____

Telephone Number (Area Code) _____ Registered Professional Forester Lic. No., if appropriate _____

DIRECTOR'S CERTIFICATION

- The Director has determined that all of the requirements of the Forest Practice Act and the forest practice rules have been completed except stocking for the area described in this report.
 The area described by this report has been found to meet all of the requirements of the Forest Practice Act and forest practice rules including stocking.
 The area described by this report has been found NOT to be in compliance with the Forest Practice Act and forest practice rules. See attached documents for further information.
 The Director has determined that the stocking requirements of the Forest Practice Act and forest practice rules HAVE NOT been met. See attached documents for further information.

DIRECTOR, DEPARTMENT OF FORESTRY

By _____ Signature _____ Print Name _____

Title _____ RPF# _____ Date _____

COF STOCK NO. 7540-130-0610

CALENDAR PAGE 299
MINUTE PAGE 2387

INFORMATION ON COMPLETION AND STOCKING REPORTS

This form is intended to serve as a completion report, or a stocking report, or a combination completion and stocking report depending upon the circumstances. Check one or more of the boxes as needed to indicate the type of report.

Completion Report

Public Resources Code 4585 establishes that within one month after completion of the work described in a Timber Harvesting Plan (THP), excluding work for stocking, a report that all work has been completed shall be filed by the timber owner or his agent with the Department of Forestry. The section also states that an annual completion report may be filed with respect to a portion of the area covered by the plan which has been completed before completion of the entire plan. Only one completion report per calendar year per timber harvesting plan may be filed.

Stocking Reports

Public Resources Code 4587 established that within five years after completion of timber operations on an area identified in a completion report, a report of stocking shall be filed with the Department of Forestry (only one stocking report can be filed for an area identified in a completion report). Also the forest practice rules where certain regeneration methods or intermediate treatments were specified in the THP may require that a stocking report be filed within six months of completion of timber operations. Review of the THP and the forest practice rules is necessary to make this determination. A report of stocking indicates that the stocking requirements of the rules and Act have been met either by use of one of the sampling procedures adopted by the Board or by a request for a waiver of the sampling procedures because the area is obviously stocked.

When a sampling procedure is used the following information described in 14 CAC Section 1075 must be attached to the stocking report:

1. The name of the person who performed the sampling.
2. A map showing the area(s) sampled by sampling procedure (if more than one procedure is used), the location of each plot established indication status as stocked or non-stocked. If the least stocked forty acres was sampled, please identify the area.
3. The acreage of each sampling area.
4. The number of plot centers installed by sampling area and procedures.
5. The number of stocked plots by sampling area and procedure.

When a waiver of sampling procedure is requested the timber owner or an RPF acting as an agent of the timber owner or owner of timberland must examine the area after completion of timber operation and believes those harvested areas for which a waiver of sampling is being requested obviously meet the stocking requirements of the ACT and the applicable rules or regulations of the Board.

A report requesting a waiver must include a map indicating the area for which a waiver is being requested.

Substantially damaged timberlands (CAC 1080.4) and those areas prescribed for rehabilitation (CAC 913.4(b), 933.4(b), 953.4(4)) must be delineated on maps accompanying the stocking report.

Complete the form as indicated and submit the report to the Department of Forestry office where the Timber Harvesting Plan or Emergency Notice is filed. These offices are:

California Dept. of Forestry
135 Ridgeway Avenue
P.O. Box 670
Santa Rosa, CA 95402
(707) 576-2275

California Dept. of Forestry
6105 Airport Road
Redding, CA 96002
(916) 225-2445

California Dept. of Forestry
1234 East Shaw Avenue
Fresno, CA 93710
(209) 222-3714

California Dept. of Forestry
2524 Mulberry Street
Riverside, CA 92501
(714) 781-4140

A copy of this form will be returned to the timber owner or his agent when the Director determines that all timber operation work has been satisfactorily completed. If deficiencies are noted, you will be contacted following such a determination and this form will not be signed and returned until corrective work is satisfactorily completed.

CALENDAR PAGE	300
MINUTE PAGE	2388

7/22/88
Date of Director's Decision

**OFFICIAL NOTICE OF THE DIRECTOR OF FORESTRY'S DETERMINATION
OF CONFORMANCE OF TIMBER HARVESTING PLANS
WITH THE RULES OF THE BOARD OF FORESTRY**

The Director of Forestry found on the date shown that the Timber Harvesting Plan(s) listed below are in conformance with the rules of the Board of Forestry and and to State laws, and regulations.

Copies of the Timber Harvesting Plan and related documents are available for inspection at: 776 S. State, St., Ukiah, CA 95482, (707) 462-0506

This notice is posted in compliance with Sections 1037.1 and 1037.7, Title 14, California Administrative Code.

PlanNo.: 1-88-420 MEN Plan No.: 1-88-421 LAK

County: Mendocino County: Lake

Submitter: Steven A. VanderHorst Submitter: California State Lands Comm.

Approx. Acres in Plan: 179 Approx. Acres in Plan: 40

Location: Sec. 24, 25; T17N; R14W; Location: Sec. 16; T19N; R9W; MDBM

MDBM
Description: Shelterwood, removal cut; Description: Sanitation Salvage;

Mill Creek
Plan No: 1-88-447 MEN Plan No: Little Round Mtn. Creek

County: Mendocino County: _____

Submitter: L-P Corporation Submitter: _____

Approx. Acres in Plan: 175 Approx. Acres in Plan: _____

Location: Sec. 17; T16N; R16W; MDBM Location: _____

Description: Shelterwood, removal/preparatory Description: _____

cuts; So. Fk. Albion River _____

TO POSTING AGENCY: Please post this notice at the place where official notices concerning Environmental Quality Act compliance are usually posted. If there are questions concerning posting, please contact: Resource Management Office, California Department of Forestry and Fire Protection, (707) 576-2275. Posting Period is 30 days.

RM-10 (4/88)

CALENDAR PAGE	301
MINUTE PAGE	2389

STATE OF CALIFORNIA
DEPARTMENT OF FORESTRY
RM-63(6/86)

TIMBER HARVESTING PLAN

Little Round Mountain
W 22842

(FOR ADMINISTRATIVE USE ONLY
(THP No. 1-88-421 LAK
(Date Recd JUN 20 1988
(Date Filed June 30, 1988
(Date Apprvd JUL 29 1988
(*****

This Timber Harvesting Plan (THP) form, when properly completed, is designed to comply with the Forest Practice Act (FPA) and Board of Forestry rules. See separate instructions for information on completing this form. NOTE: The form must be printed legibly in ink or type-written.

1. TIMBER OWNER(S): Name California State Lands Commission

Address 1807 - 13th Street

City Sacramento State CA Zip 95814 Phone (916) 323-7411

2. TIMBERLAND OWNER(S): Name "Same"

Address _____

City _____ State _____ Zip _____ Phone _____

3. TIMBER OPERATOR(S): Name unknown at this time

Address _____ License # _____

City _____ State _____ Zip _____ Phone _____

4. PLAN SUBMITTER(S): Name California State Lands Commission

If the plan submitter is different from 1, 2, or 3 explain authority to submit plan:

5. Person to contact on-site who is responsible for the conduct of the operation:

Name Timber Operator

Address _____

City _____ State _____ Zip _____ Phone _____

6. RPF preparing the THP: Name STEPHEN M. JONES

Address 1807 - 13th Street Registration Number 2125

City Sacramento State CA Zip 95814 Phone (916) 323-7411

COF STOCK NO. 7540-130-0063

JUN 21 1988

CALENDAR PAGE	302
MINUTE PAGE	2390

2-776 Council Mtn CR.

7. Expected commencement date of timber operations: August 1, 1988

8. Expected completion date of timber operations: May 1, 1991

9. Forest products to be harvested: Sawlogs, poles, pulp logs, fuelwood

10. The timber operation is to be within: (check the appropriate boxes)

- 1. Coast Forest District
- 2. Northern Forest District
- 3. Southern Forest District
- 4. Southern Subdistrict of the Coast Forest District
- 5. High-Use Subdistrict of the Southern Forest District

11. Location of the timber operation by legal description:

Base and Meridian: Mount Diablo, Humboldt, San Bernardino

Section	Township	Range	Approximate Acreage	County	(Optional, Assessor's Parcel No.)
<u>16</u>	<u>19N</u>	<u>9W</u>	<u>40</u>	<u>Lake</u>	

TOTAL ACREAGE 40

NOTE: Additional sheets may be necessary.

- 12. Yes No Is a timberland conversion permit in effect? If yes, list permit number and date of expiration: _____
- 13. Yes No Is there a THP on file with COF for any portion of the plan area for which a report of satisfactory stocking has not been issued by COF?
If yes, identify the THP number: _____
- 14. Yes No Is any part of the plan within a special treatment area, Tahoe Regional Planning Agency jurisdiction, or a county which has special rules?
If yes, identify the special area: _____

SILVICULTURE

15. Check the method or treatments which are to be applied, and provide any other information required by the rules in an addendum:

- 1 Clearcutting
- 2 Shelterwood, preparatory step
- 3 Shelterwood, seed step
- 4 Shelterwood, removal step
- 5 Seed tree, seed tree step
- 6 Seed tree, seed tree removal step

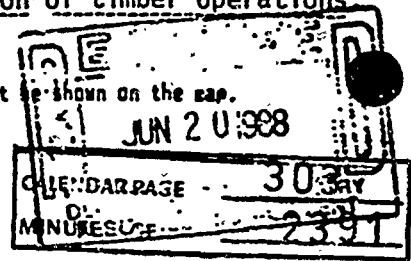
7 Selection - designate basal area stocking standards to be met: _____

8 Commercial thinning - designate basal area stocking standards to be met: _____

9 Sanitation salvage - when will stocking be met: 5 years after completion of timber operations

- 10 Special treatment areas
- 11 Rehabilitation of understocked areas
- 12 Alternative prescription
- 13 Transition method

NOTE: Where the level of stocking is based upon timberland site, timberland sites must be shown on the map.



16.a. Yes No Are any exceptions to the standard silvicultural methods or treatments permitted in the rules proposed for this plan? If yes, explain and justify the exception in an addendum.

b. Yes No Will artificial regeneration be required to restock the logged area?

17. Yes No Are broadleaf or optional species proposed for management? See item 18.

18. Yes No Are broadleaf or optional species to be used to meet stocking standards?

If the answer to items 17 or 18 is yes, list the species and provide the information required by the rules:

HARVESTING PRACTICES AND EROSION CONTROL

19. Indicate type of yarding systems to be used this plan:

1 Tractor, skidder, forwarder 2 Balloon, helicopter 3 Cable, ground-lead
4 Cable, high-lead 5 Cable, skyline 6 Animal

7 Other: -----

20. Yes No Will tractor constructed layouts be used?

21. Yes No Will tractors be used for directional tree pulling?

Check items 22 through 25 that apply to the use of tractors.

22. Yes No Operations on unstable soils or slide areas?

23. Yes No Operations on slopes over 65%?

24. Yes No Operations on slopes over 50% with high or extreme EHR?

25. Yes No Operations within cable yarding areas?

If any of items 22 through 25 are answered yes, explain and justify as required by the rules:

26. Indicate erosion hazard ratings present on this THP:

Low, Moderate, High, Extreme

27. Describe soil stabilization measures to be implemented or any additional erosion control measures proposed in this THP where required by the rules:

Skid trails will have waterbreaks installed as required in 14 CAC 934.6.

JUN 20 1988
CALENDAR PAGE 304
MINUTE PAGE 2392

28. Yes No Are any alternative practices or exceptions to the standard harvesting or erosion control practices permitted in the rules proposed for this plan? If yes, explain and justify:

29. Yes No Are timber operations proposed for the winter period? If yes, provide a winter period plan in an addendum or specify compliance with 14 CAC 914.7(c), 934.7(c) or 954.7(c). No winter period plan is needed for cable, helicopter, or balloon yarding.

ROADS AND LANDINGS

30. Yes No Will any roads or landings be constructed or reconstructed?
If yes, check items 31 through 37 that apply:
31. Yes No Will new roads be wider than single lane with turnouts?
32. Yes No Will any landings exceed the maximum size specified in the rules?
33. Yes No Are logging roads or landings proposed in areas of unstable soils or known slide-prone areas?
34. Yes No Will new roads exceed a grade of 15% or pitches of 20% for distance greater than 500 feet?
35. Yes No Are roads to be constructed, other than crossings, within the watercourse and lake protection zone of a class I or II watercourse?
36. Yes No Will roads or landings longer than 100 feet in length be located on slopes over 65%, or on slopes over 50% which are within 100 feet of the boundary of a watercourse or lake protection zone?
37. Yes No Are exemptions proposed for flagging or otherwise identifying the location of roads to be constructed?
38. If any of items 31 through 37 are answered yes, explain, justify, and give site-specific measures to reduce adverse impacts or, if there is any additional or special information concerning the construction and/or maintenance of roads or landings, if required by the rules. Provide necessary information in an addendum.

WATERCOURSE AND LAKES

39. Yes No Are there any watercourses or lakes which contain class I through IV waters on or adjacent to the plan area? If yes, complete items 40 through 50.
40. Yes No Are any in-lieu practices and/or alternative practices proposed for watercourse or lake protection? If yes, explain and justify:

Are any exceptions proposed for the following watercourse and lake protection zone practices? Check items 41 through 48 that apply.

41. Yes No Exclusion of the use of watercourses, marshes, wet meadows, and other wet areas, for landings, roads, or tractor roads?
42. Yes No Retention of non-commercial vegetation bordering and covering meadows and wet areas?

4

RECORDS SECTION
JUN 20 1988
CALIFORNIA DEPARTMENT OF FORESTRY
CALIFORNIA FOREST SERVICE

CALENDAR PAGE	305
MINUTE PAGE	2393

43. Yes No Directional felling of trees within the zone away from the watercourse or lake?

44. Yes No Increase or decrease of width(s) of the zone(s)?

45. Yes No Protection of watercourses which conduct class IV waters?

46. Yes No Exclusion of heavy equipment from the zone?

47. Yes No Retention of 50% of the overstory canopy in the zone?

48. Yes No Retention of 50% of the understory in the zone?

If any of items 41 through 48 are answered yes, explain and justify if required by the rules and provide necessary information in an addendum.

49. Yes No Are residual trees or harvest trees going to be marked within the watercourse or lake protection zone? If no, explain:

50. In an addendum describe the protective measures and zone widths for the watercourse and lake protection zones that are in the plan area.

WILDLIFE

51. Yes No Are any known rare or endangered species or species of special concern, including key habitat, associated with the THP area? If yes, in an addendum identify the species and the provisions to be taken for protection of the species.

52. Yes No Are there any snags which must be felled for fire protection or other reasons? If yes, describe which snags are going to be felled:

Those that are both over 20 feet in height and over 16 inches DBH.

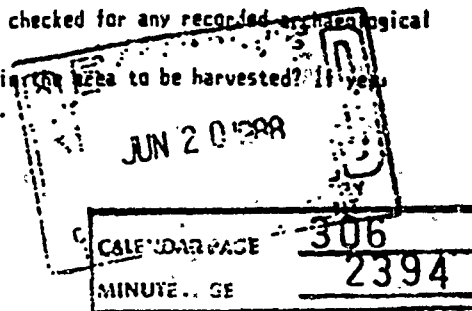
53. Yes No Are any other provisions for wildlife protection required by the rules? If yes, describe provisions:

CULTURAL RESOURCES

54.a. Yes No Has an archaeological survey been made of the areas to be harvested?

b. Yes No Have the California Archaeological Inventory records been checked for any recorded archaeological or historical sites located in the area to be harvested?

55. Yes No Are there any archaeological or historical sites located in the area to be harvested? If yes, describe in an addendum how the sites are to be protected.



HAZARD REDUCTION

56. What type of slash treatment will be used in the fire protection zone?

- 1[] Pile and burn, 2[X] Lopping, 3[] Other: _____
4[] Not applicable no fire protection zone present

57. [] Yes [] No If the clearcutting method is used, will broadcast burning be used for site preparation?

58. If piling and burning is to be used for hazard reduction, who will be responsible for compliance?
N/A

- 1[] Timber owner, 2[] Timber operator, 3[] Timberland owner

PUBLIC NOTICE

59. [X] Yes [] No Are there any ownerships within 300 feet of the plan boundary which are owned by persons other than the persons executing this plan? If yes, a list of the names and addresses of the adjacent property owners and a Notice of Intent to Harvest Timber must be included with the plan.

PESTS

60. [] Yes [X] No Are there any adverse insect, disease, or pest problems of significance in the plan area? If yes, describe the mitigation measures, if any, to improve the health and productivity of the stand in an addendum.

OTHER INFORMATION

61. Are there any other existing or planned land use activities including but not limited to other THPs in the area of the proposed THP which may combine with the effects of your timber harvesting operation to cause significant adverse cumulative environmental effects? [] Yes, [X] No If yes, please describe the other land use(s) and the likely effect as well as any mitigation which would reduce the negative effect in an addendum.

ATTACHMENTS

62. Check if the attachments listed are included with the plan:
1[] Notice of Stream Bed Alteration to Department of Fish and Game (A copy of this notice is attached to the instructions for your use.)
2[X] Estimated Surface Soil Erosion Hazard Calculations
3[X] Notice of Intent to Harvest Timber and a list of names and addresses of adjacent property owners
4[X] Maps
5[] Addendum for silviculture information
6[] Written notice of plan to the timber operator, timberland owner, or timber owner that did not sign the THP.

REGISTERED PROFESSIONAL FORESTER

63. I have the following authority, responsibilities, and limitation for preparation or administration of the THP and timber operation:

I have responsibility for preparing the THP and administration of the State Lands Commission Timber Sale Agreement with the purchaser.

CALENDAR PAGE 307
MINUTE: 3E 2395

64. I have notified the timber owner and the timberland owner, in writing, of their responsibilities for:
1. Yes No The stocking requirements of the rules
 2. Yes No The maintenance of erosion control structures requirements of the rules
 3. Yes No The marking requirements contained in the rules

65. Yes No I will provide the timber operator with a copy of the approved THP.

66. After considering the rules of the Board of Forestry and the mitigation measures I have proposed I have determined that the timber operation:

will have a significant adverse impact on the environment

will not have a significant adverse impact on the environment.

If the operation will have a significant adverse impact on the environment, in an addendum explain why any alternatives or additional mitigation measures that would reduce the impact are not feasible.

67. Registered Professional Forester: I certify that I, or my designee, personally inspected the plan area, and the plan complies with the Forest Practice Act and the Forest practice rules.

Signature: Stephen M. Jones Date 6/17/88

68. **CERTIFICATION**

The above conforms to my/our plan and, upon filing, I/we agree to conduct harvesting in accordance therewith. Consent is hereby given to the Director of Forestry, his agents and employees, to enter the premises to inspect timber operations for compliance with the Forest Practice Act and forest practice rules.

Timber Owner: California State Lands Commission

Signature: Robert J. Shimer Date 6-17-88

Printed Name: (Signed) Robert J. Shimer

Timberland Owner: California State Lands Commission

Signature: Robert J. Shimer Date 6-17-88

Printed Name: (Signed) Robert J. Shimer

Timber Operator: Unknown at this time

Signature: _____ Date _____

Printed Name: _____


DIRECTOR OF FORESTRY

This Timber Harvesting Plan conforms to the rules and regulations of the Board of Forestry and with the Forest Practice Act.

By: Leonard E. Theis Date 7/2/88

(Signature) _____ (Date) _____

(Printed Name) _____



SOURCE MANAGER
(Title)

JUN 24 1988
CALENDAR PAGE 308
MINUTE, SE 2396

NOTICE OF INTENT TO HARVEST TIMBER

A Timber Harvesting Plan or an amendment to an existing plan that may be of interest to you has been submitted to the California Department of Forestry for a determination as to whether the timber operation described in the plan or amendment complies with state laws and rules. The following briefly describes the timber operation, where and how to obtain more details of the operation, and to whom and by when documents concerning the timber operation should be submitted. Questions about the plan or amendment or the California Forest Practice Act should be made to the following office(s):

California Department of Forestry
135 Ridgeway Avenue
P.O. Box 670
Santa Rosa, California 95402
(707) 576-2275


California Department of Forestry
6105 Airport Road
Redding, California 96002
(916) 225-2445

California Department of Forestry
1234 East Shaw Avenue
Fresno, California 93710
(209) 222-3714

California Department of Forestry
2524 Mulberry Street
Riverside, California 92501
(714) 781-6140

A copy of the plan may be obtained for \$1.00 from the Department of Forestry. The following is a summary of the information contained in the plan or amendment:

1. Plan Submitter: California State Lands Commission
2. Timberland Owner: California State Lands Commission
3. Location of the plan area (county, section, township and range, and approximate direction and distance to the plan area from the nearest community or well-known landmark):
Lake County, NW $\frac{1}{4}$ NW $\frac{1}{4}$, Section 16, T19N R9W MDM, 5 miles northeast of
Lake Pillsbury
4. Name of nearest perennial stream flowing through or downstream from plan area:
Little Round Mountain Creek, Rattlesnake Creek
5. Acres on plan: 40
6. Proposed harvesting method or treatment: Sanitation salvage, seed tree removal
7. The earliest estimated date for the Director's determination on the plan is 7-15-88
(This is 15 days from the date of receipt of the plan by the Department.) Depending on the review required, the Director's determination on the plan will probably be made 20 to 25 days from the date of receipt of the plan by the Department. Date of receipt was: _____ Check with the Department for the date of decision.



ESTIMATED SURFACE SOIL EROSION HAZARD

RM-87 (4/84)

LITTLE ROUND MOUNTAIN

STATE OF CALIFORNIA
BOARD OF FORESTRY

I. SOIL FACTORS				FACTOR RATING BY AREA			
A. SOIL TEXTURE	Fine	Medium	Coarse	A	B	C	
1. DETACHABILITY	Low	Moderate	High	14			
Rating	1-9	10-18	19-30				
2. PERMEABILITY	Slow	Moderate	Rapid	2			
Rating	5-4	3-2	1				
B. DEPTH TO RESTRICTIVE LAYER OR BEDROCK							
	Shallow	Moderate	Deep	5			
	1"-19"	20"-39"	40"-60" (+)				
Rating	15-9	8-4	3-1				
C. PERCENT SURFACE COARSE FRAGMENTS GREATER THAN 2 MM IN SIZE INCLUDING ROCKS OR STONES							
	Low	Moderate	High	7			
	(-) 10-39%	40-70%	71-100%				
Rating	10-6	5-3	2-1				
				SUBTOTAL			28

II. SLOPE FACTOR

Slope	5-15%	16-30%	31-40%	41-50%	51-70%	71-80% (+)	3		
Rating	1-3	4-6	7-10	11-15	16-25	26-35			

III. PROTECTIVE VEGETATIVE COVER REMAINING AFTER DISTURBANCE

	Low	Moderate	High	8		
	0-40%	41-80%	81-100%			
Rating	15-8%	7-4	3-1			

IV. TWO-YEAR, ONE-HOUR RAINFALL INTENSITY (Hundredths Inch)

	Low	Moderate	High	Extreme	5		
	(-) 30-39	40-59	60-69	70-80 (+)			
Rating	1-3	4-7	8-11	12-15			

TOTAL SUM OF FACTORS 44

EROSION HAZARD RATING

<50	50-65	66-75	>75
LOW (L)	MODERATE (M)	HIGH (H)	EXTREME (E)


THE DETERMINATION IS

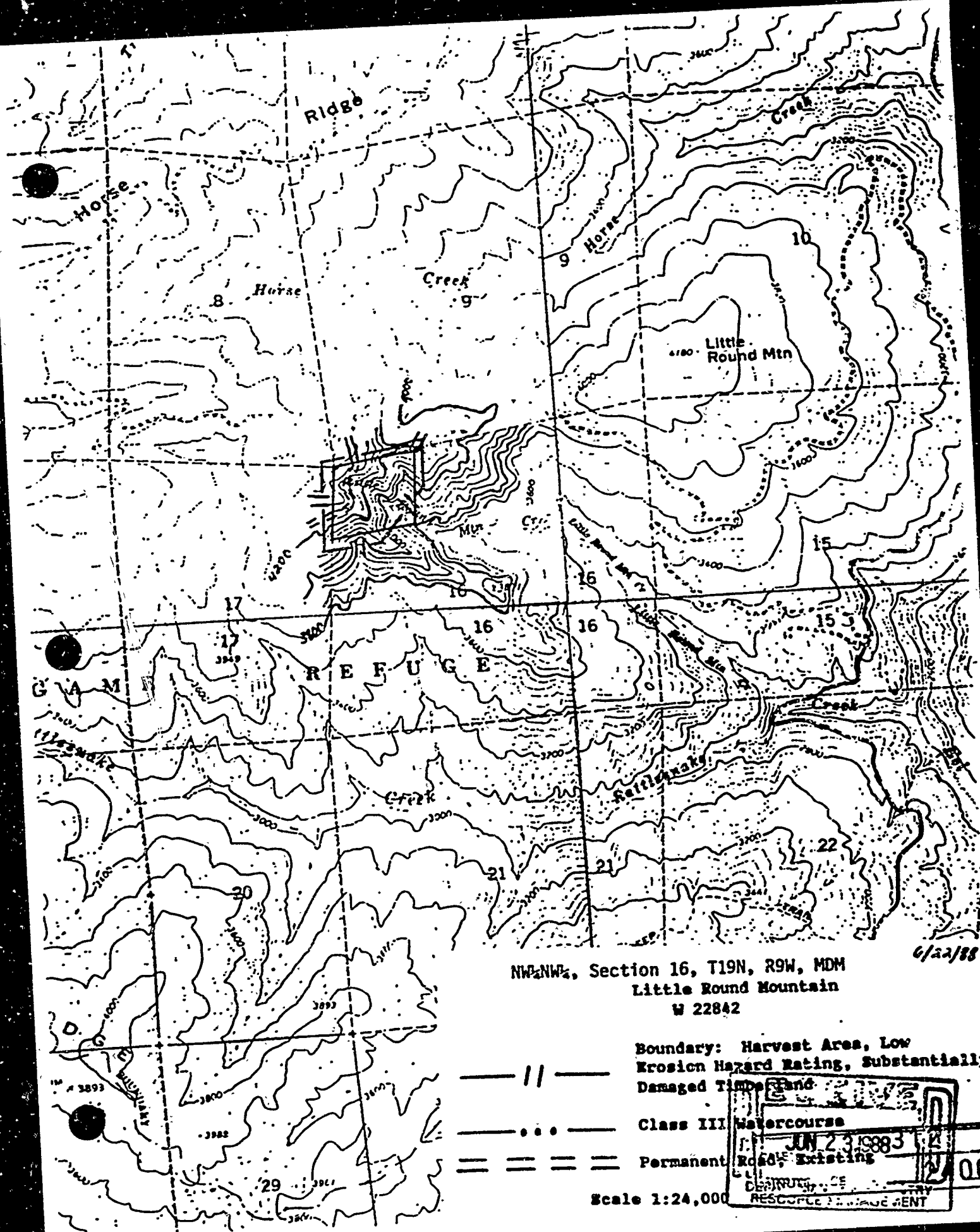
MINUTE. DE 7540-130-0435

ADDENDUM

- Item #3 Timber operator will be supplied when timber has sold.
- Item #15 This timber harvest plan area was burned during the Mendenhall Fire in 1987 and meets the definition of substantially damaged timberland. As determined by a 100% cruise and mark of the trees to be harvested, there were 160 live trees. If natural regeneration is not adequate, a minimum of 10 trees will be planted for each of the 160 live trees harvested.
- Item #50 At least 50% of the understory vegetation present before timber operations shall be left standing and well distributed within the watercourse protection zone in order to act as a sediment filter strip. The zone width will be 50 feet.

0303H





NW $\frac{1}{4}$ NW $\frac{1}{4}$, Section 16, T19N, R9W, MDM
 Little Round Mountain
 W 22842

6/22/88

- || — Boundary: Harvest Area, Low
Krosicn Hazard Rating, Substantially
Damaged Timberland
- ••• — Class III Watercourse
- == == == Permanent Road, Existing

Scale 1:24,000

JUN 23 1988
 COUNTY OF...
 RESOURCES DEPARTMENT

STATE OF CALIFORNIA
STATE LANDS COMMISSION
1807 13TH STREET
SACRAMENTO, CALIFORNIA 95814

GEORGE DEUKMEJIAN, GOVERNOR

June 20, 1988

File: W 22842
Little Round Mountain


TO: Chief Region I
California Department of Forestry
and Fire Protection
135 Ridgeway Ave.
P.O. Box 670
Santa Rosa, California 95402

SUBJECT: TIMBER HARVEST PLAN

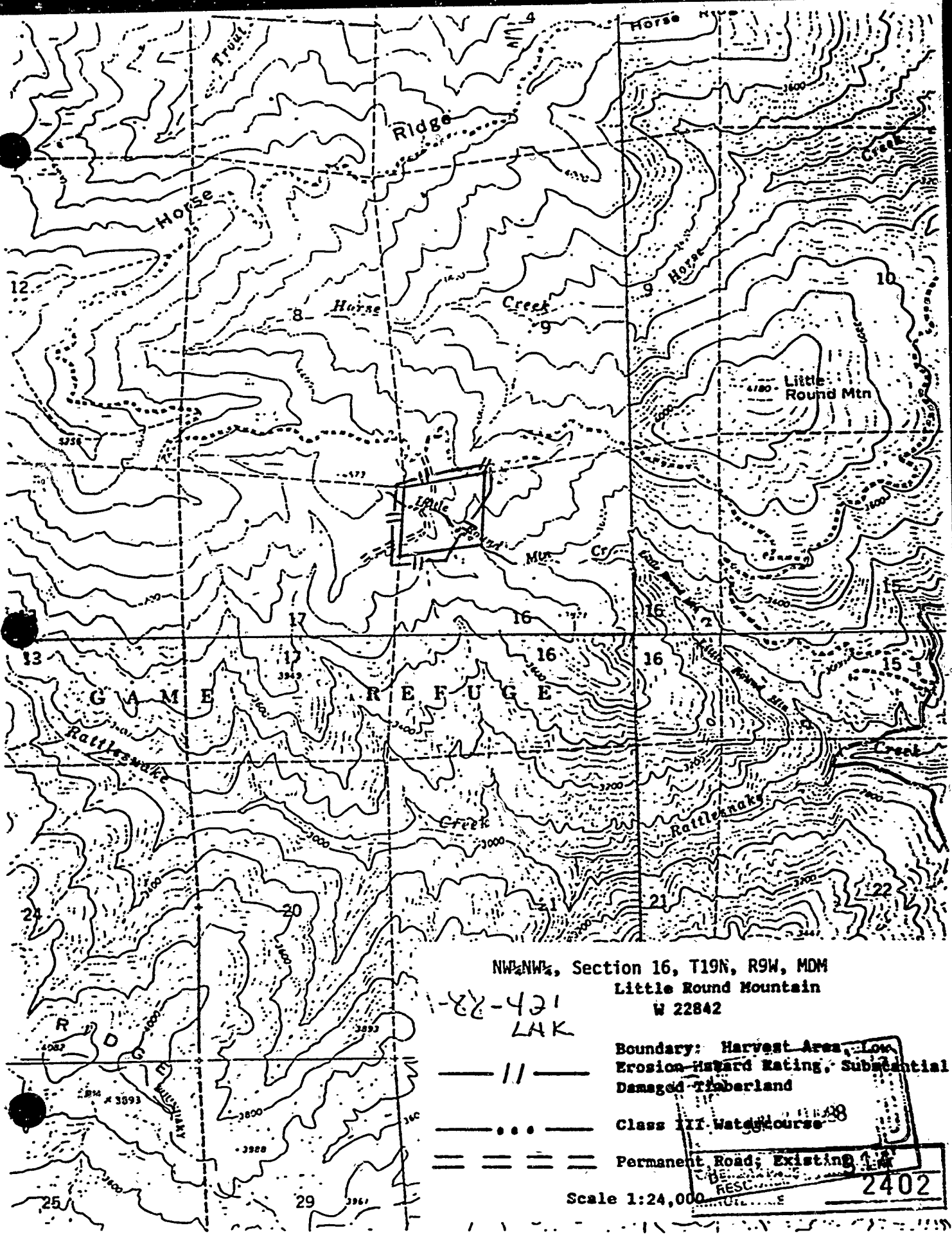
Please find enclosed a proposed THP for the Little Round Mountain parcel. This parcel was burned during the Mendenhall fire in 1987.

Stephen M. Jones
STEPHEN M. JONES
Forester II
RPF #2125

2543m



CALENDAR PAGE	313
MINUTE PAGE	2401



NW $\frac{1}{4}$ NW $\frac{1}{4}$, Section 16, T19N, R9W, MDM
 Little Round Mountain
 W 22842

82-431
 LAK

- || — Boundary: Harvest Area, Low Erosion Hazard Rating, Substantial Damaged Timberland
- • • • — Class III Watercourse
- == == == Permanent Road; Existing

Scale 1:24,000

DEPARTMENT OF THE INTERIOR
 BUREAU OF LAND MANAGEMENT
 2402

7-21-88

Final 7-21-88


REVIEW TEAM CHAIRMAN'S RECOMMENDATIONS FOR TIMBER HARVESTING PLAN OR
 AMENDMENT NO. 1-88-421 LAK
 DATE: July 13, 1988
 PAGE: 2

Approval is recommended with the following mitigation measures:

Recommend approval with the addition of the attached map.

PART OF PLAN

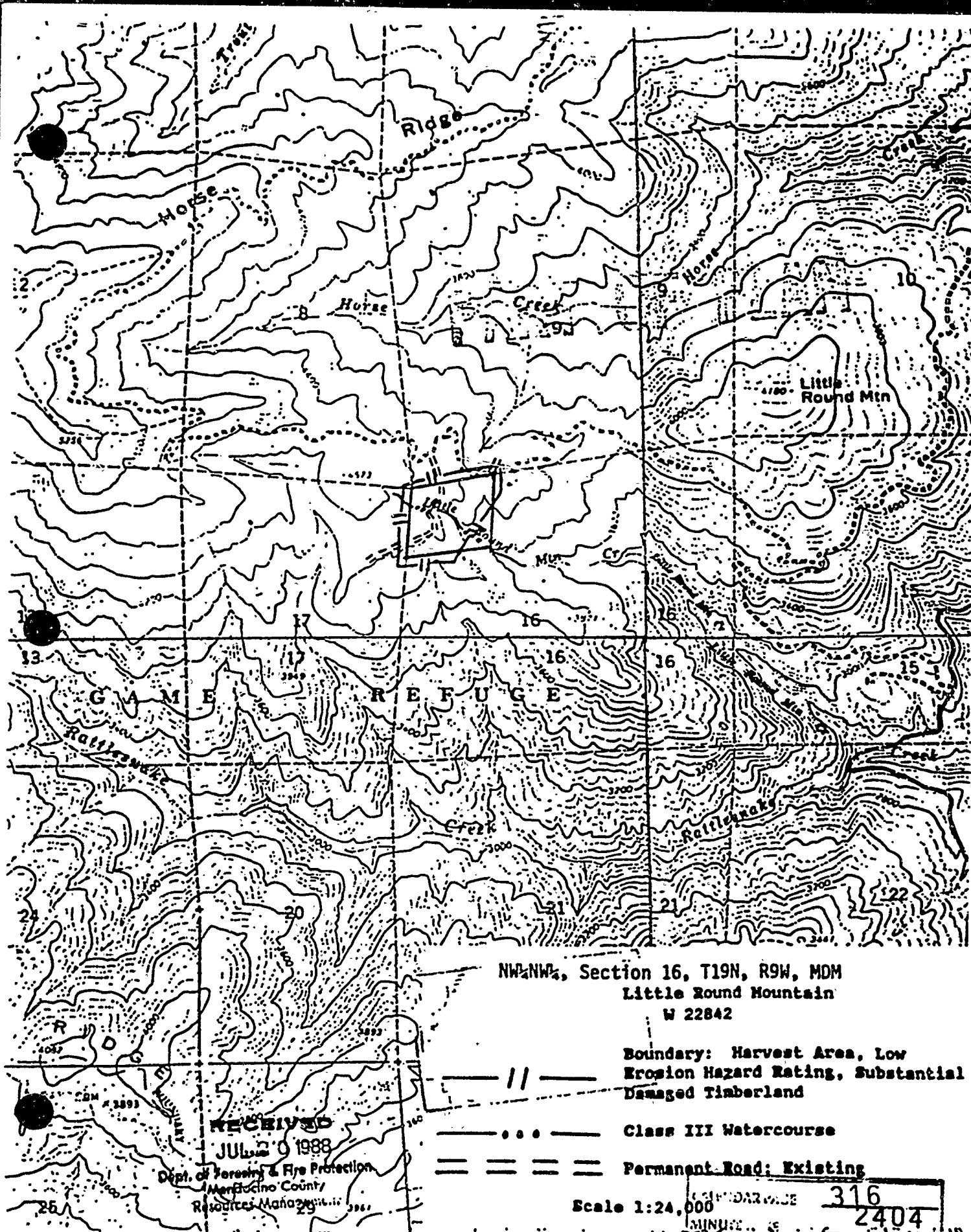
RECEIVED
 JUL 20 1988
 Dept. of Forestry & Fire Protection
 Mendocino County
 Resources Management



I agree to the above mitigation measures.

7/19/88
 Date

<u>Stephen M. Jones</u> Signature	DATE: <u>7/19/88</u>	<u>315</u>
<u>STEPHEN M. JONES</u> RPF's Typed or Printed Name		<u>2403</u>



NW $\frac{1}{4}$ NW $\frac{1}{4}$, Section 16, T19N, R9W, MDM
 Little Round Mountain
 W 22842

Boundary: Harvest Area, Low
 Erosion Hazard Rating, Substantial
 Damaged Timberland

Class III Watercourse

Permanent Road: Existing

Scale 1:24,000
 SECTION 316
 MINUTE 2404

RECEIVED
 JUL 10 1988
 Dept. of Forestry & Fire Protection
 Mendocino County
 Resources Management