

MINUTE ITEM

This Calendar Item No. 22  
was approved as Minute Item  
No. 22 by the State Lands  
Commission by a vote of 2  
to 0 at its 9/25/84  
meeting.

CALENDAR ITEM

A 28

**22**

S 17

09/25/84  
W 6719  
G 08-03  
Brittnacher

MOSS LANDING HARBOR DISTRICT  
SURVEY AND MAPPING OF TRUST GRANT LANDS

APPLICANT: Moss Landing Harbor District  
P. O. Box 102  
Moss Landing, California 95039

BACKGROUND: By Chapter 1190, Statutes of 1947 as amended by Chapter 131, Statutes of 1967 the California Legislature granted in trust to the Moss Landing Harbor District, hereinafter DISTRICT, certain tideland and submerged lands in Elkhorn Slough, Bennett Slough, Moro Cojo Slough, Old Salinas River and the Pacific Ocean or Monterey Bay as described in the above statutes.

By Chapter 131, Statutes of 1967 Section 4, the State Lands Commission hereinafter COMMISSION at the cost of the DISTRICT, shall survey and monument the granted lands and record a description and plat thereof in the office of the County Recorder of Monterey County.

A service agreement with DISTRICT was approved by the COMMISSION at its meeting in August 1975, Item 9(c).

Survey and mapping have been completed. Grant lines shown on the maps, which have not been fixed by agrument or adjudication, are shown for grant administration purposes and are not considered fixed and permanently located.

CALENDAR PAGE	<u>130</u>
MINUTE PAGE	<u>2203</u>

OTHER PERTINENT INFORMATION:

1. Pursuant to the Commission's delegation of authority and the State CEQA Guidelines (14 Cal. Adm. Code 15061), the staff has determined that this activity is exempt from the requirements of CEQA, because the activity is not a "project" as defined by CEQA and the State CEQA Guidelines.

Authority: P.R.C. 21065 and 14 Cal. Adm. Code 15378.

2. This activity involves lands identified as possessing environmental values pursuant to PRC 6370, et seq., but will not affect those significant lands.

EXHIBITS:

- A. Site Map.
- B. Parcel Map.

IT IS RECOMMENDED THAT THE COMMISSION:

1. AUTHORIZE THE APPROVAL OF THE GRANT MAP AND DESCRIPTION ON FILE IN THE OFFICES OF THE COMMISSION.
2. AUTHORIZE FILING THE GRANT MAP AND RECORDING OF THE DESCRIPTION WITH THE MONTEREY COUNTY RECORDER.
3. FIND THAT THE ACTIVITY IS EXEMPT FROM CEQA PURSUANT TO 14 CAL. ADM. CODE 15061, BECAUSE THE ACTIVITY IS NOT A PROJECT AS DEFINED BY PRC. 21065 AND 14 CAL. ADM. CODE 15378.
4. FIND THAT THIS ACTIVITY WILL INVOLVE LANDS IDENTIFIED AS POSSESSING SIGNIFICANT ENVIRONMENTAL VALUES PURSUANT TO PRC. 6370, ET SEQ., BUT THAT SUCH ACTIVITY WILL HAVE NO DIRECT OR INDIRECT EFFECT ON SUCH LANDS.

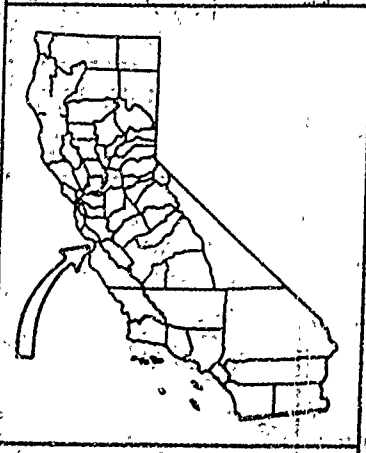
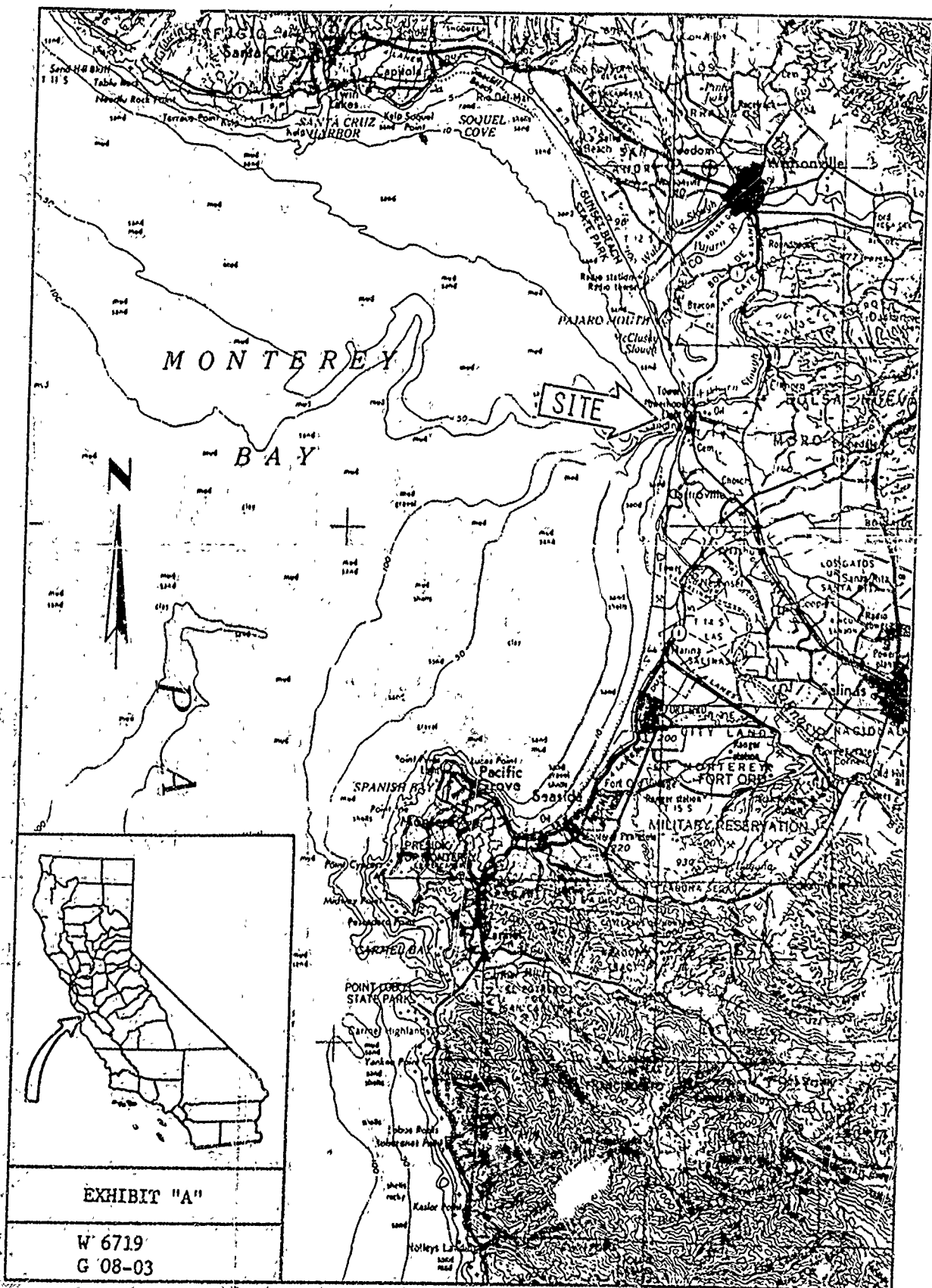


EXHIBIT "A"

W 6719  
G 08-03

CALENDAR P. SE 132  
MINUTE PAGE 2205

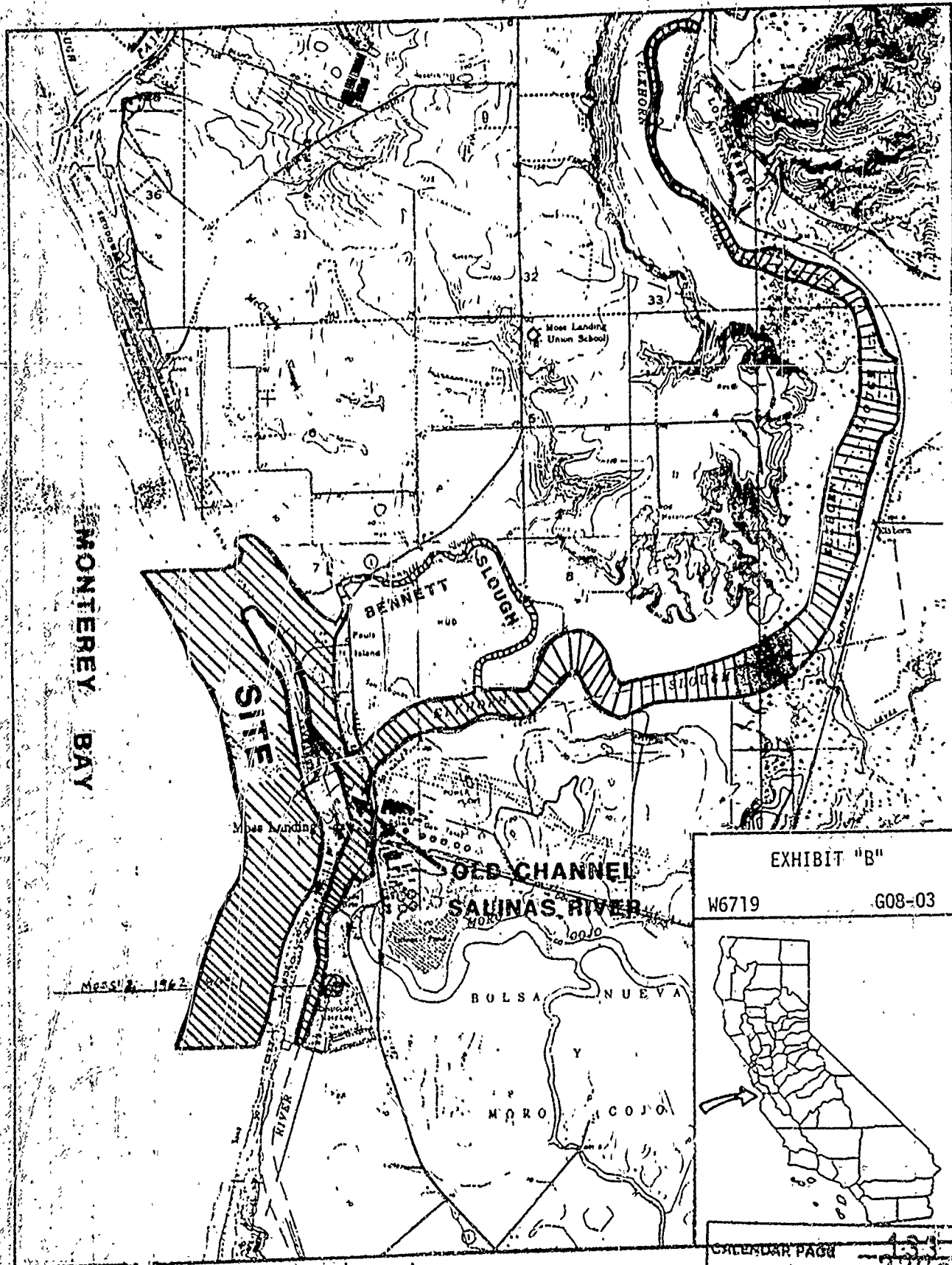


EXHIBIT "B"

W6719      G08-03



CALENDAR PAGE 433

MINUTE PAGE 2206