

MINUTE ITEM

This Calendar Item No. \_\_\_\_\_  
was approved as Minute Item  
No. \_\_\_\_\_ by the State Lands  
Commission by a vote of \_\_\_\_\_  
to \_\_\_\_\_ at its \_\_\_\_\_  
meeting.

CALENDAR ITEM

C 1 1

7/22/82  
W 22758  
Maricle  
PRC 6186

GENERAL PERMIT PUBLIC AGENCY USE -  
RIGHT-OF-WAY USE

APPLICANT: Bureau of Indian Affairs  
Colorado River Agency  
Route 1, Box 9-C  
Parker, Arizona 85344

AREA, TYPE LAND AND LOCATION:  
An aggregate of 1.883 acres of submerged  
land, in the Colorado River, at Havasu  
Crossing and Crossroads Crossing, San Bernardino  
County.

LAND USE: Two 69 KV overhead transmission lines;  
one at Havasu Crossing (Location A), and  
one at Crossroads Crossing (Location B).

TERMS OF PROPOSED PERMIT:  
Initial period: 49 years from April 1,  
1981.

CONSIDERATION: The public convenience, with the State  
reserving the right at any time to set  
a monetary rental if the Commission finds  
such action to be in the State's best interest.

BASIS FOR CONSIDERATION:  
Pursuant to 2 Cal. Adm. Code 2003.

PREREQUISITE TERMS, FEES AND EXPENSES:  
Applicant is permittee of upland.

Filing fee and processing costs have been  
received.

A 34

S 16

CALENDAR PAGE	61
MINUTE PAGE	1732

CALENDAR ITEM NO. C 1 1 (CONTD)

STATUTORY AND OTHER REFERENCES:

- A. P.R.C.: Div. 6, Parts 1 and 2; Div. 13.
- B. Cal. Adm. Code: Title 2, Div. 3; Title 14, Div. 6.

AB 884: 12/17/82.

OTHER PERTINENT INFORMATION:

1. The transmission lines will be part of a system, maintained by the Bureau of Indian Affairs, that provides power and energy to the Colorado River Indian Reservation on a cost basis. The United States Bureau of Reclamation is assisting the applicant in providing engineering and technical services for project construction.
2. The annual rental value of the site is estimated to be \$100.
3. This project is exempt from CEQA as a categorical exemption under the provisions of Section 15103, Title 14, Cal. Adm. Code, which exempts construction or placement of small structures or facilities.
4. The project is situated on lands identified as possessing significant environmental values pursuant to P.R.C. 6370.1, and is classified in a use category "B" which authorizes Limited Use. The project as proposed will not have a significant effect upon the identified environmental values.

APPROVALS OBTAINED: None.

FURTHER APPROVALS REQUIRED:  
United States Army Corps of Engineers.

EXHIBITS: A. Land Plat.  
B. Location Map.

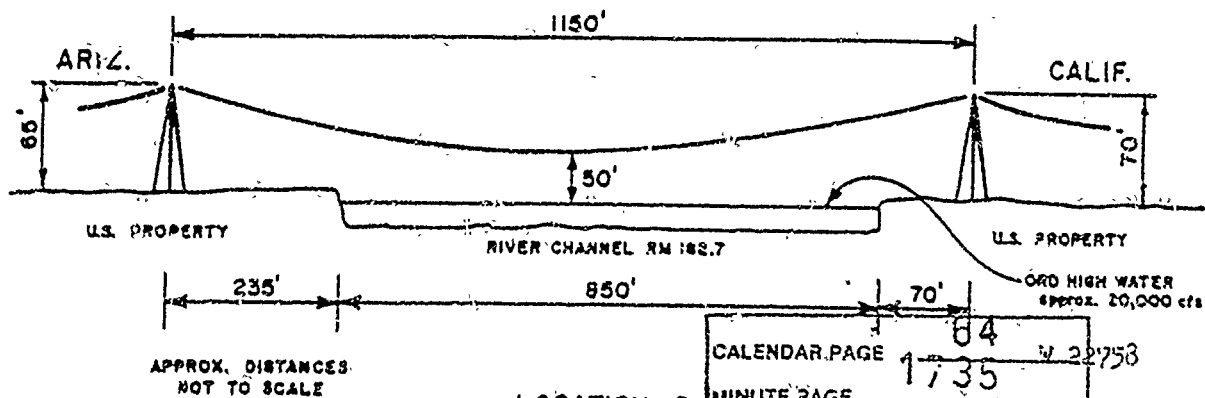
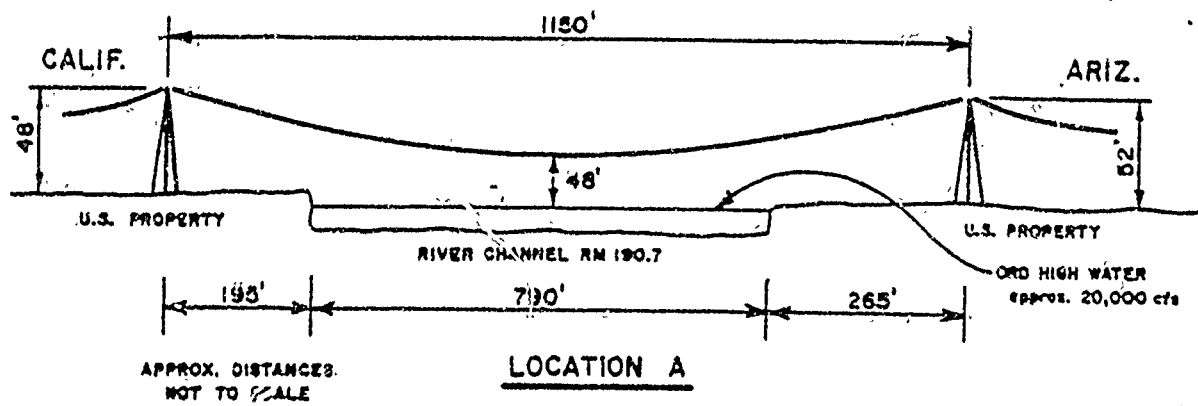
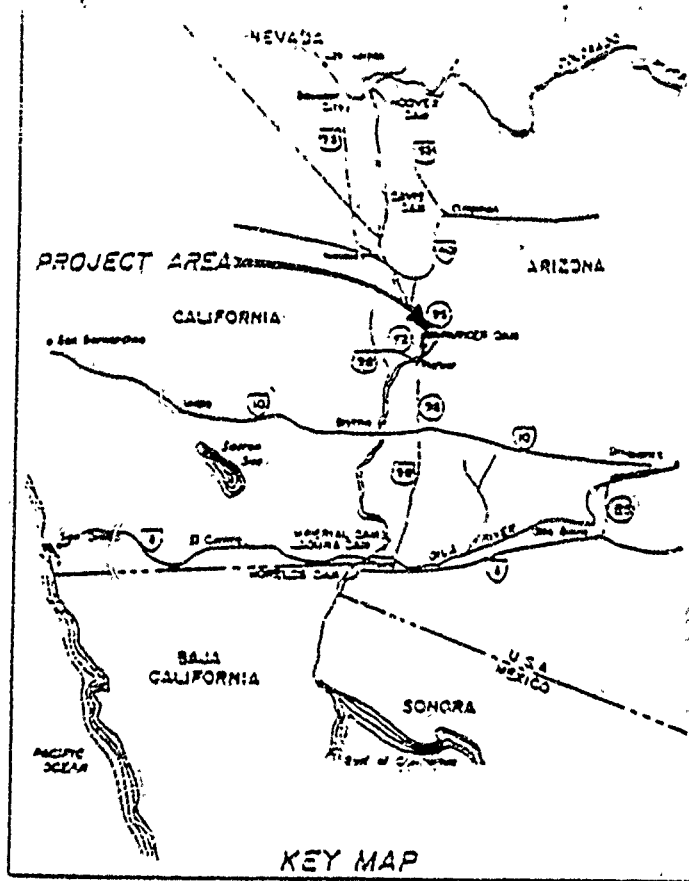
IT IS RECOMMENDED THAT THE COMMISSION:

1. DETERMINE THAT AN ENVIRONMENTAL DOCUMENT HAS NOT BEEN PREPARED FOR THIS ACTIVITY AS SUCH DOCUMENT IS NOT

CALENDAR ITEM NO. 011 (CONTD.)

REQUIRED UNDER THE PROVISIONS OF P.R.C. 21084, 14 CAL. ADM. CODE 15100, ET SEQ., AND 2 CAL. ADM. CODE 2905; AND FIND THAT THIS PROJECT IS CONSISTENT WITH ITS USE CLASSIFICATION.

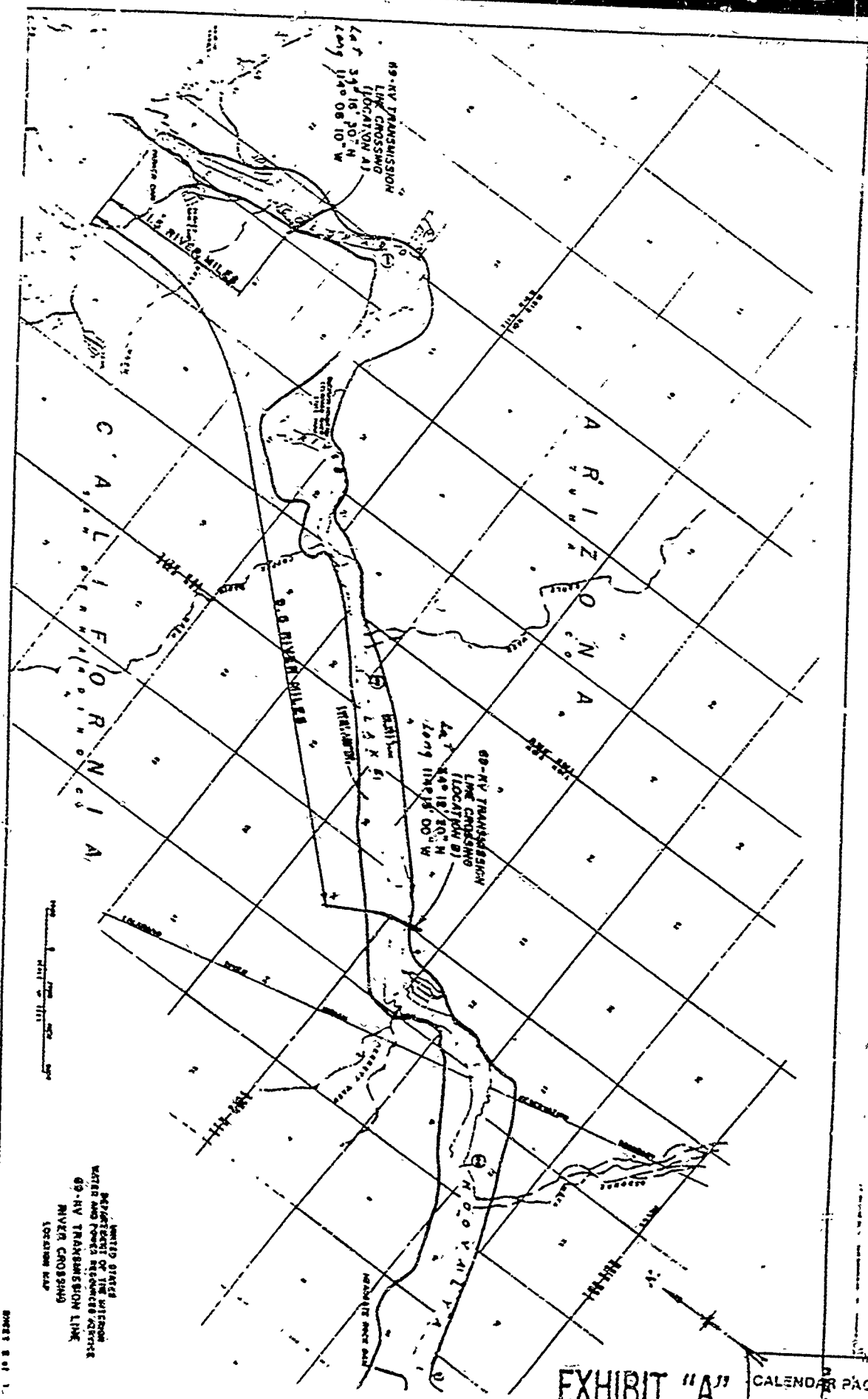
2. AUTHORIZE ISSUANCE TO THE BUREAU OF INDIAN AFFAIRS, COLORADO RIVER AGENCY, OF A 49-YEAR GENERAL PERMIT RIGHT-OF-WAY USE, FROM APRIL 1, 1981; IN CONSIDERATION OF THE PUBLIC CONVENIENCE, WITH THE STATE RESERVING THE RIGHT AT ANY TIME TO SET A MONETARY RENTAL IF THE COMMISSION FINDS SUCH ACTION TO BE IN THE STATE'S BEST INTEREST; FOR TWO 69 KV OVERHEAD TRANSMISSION LINES, ON SOVEREIGN LAND AT THE COLORADO RIVER; SPECIFIED AS LOCATION "A" (HAVASU CROSSING) AND LOCATION "B" (CROSSROADS CROSSING) IN SAN BERNARDINO COUNTY; AS SUCH LOCATIONS ARE SHOWN ON SHEETS 1 AND 2 OF PUBLIC NOTICE NO. 81-103-TM, ISSUED BY THE DEPARTMENT OF THE ARMY AND DATED MAY 19, 1981; SAID SHEETS 1 AND 2 ATTACHED HERETO, AND BY REFERENCE MADE A PART HEREOF.



CALENDAR PAGE 84  
MINUTE PAGE 1735

WATER AND POWER RESOURCES SERVICE  
89-KV TRANSMISSION LINE  
RIVER CROSSING

EXHIBIT "A"

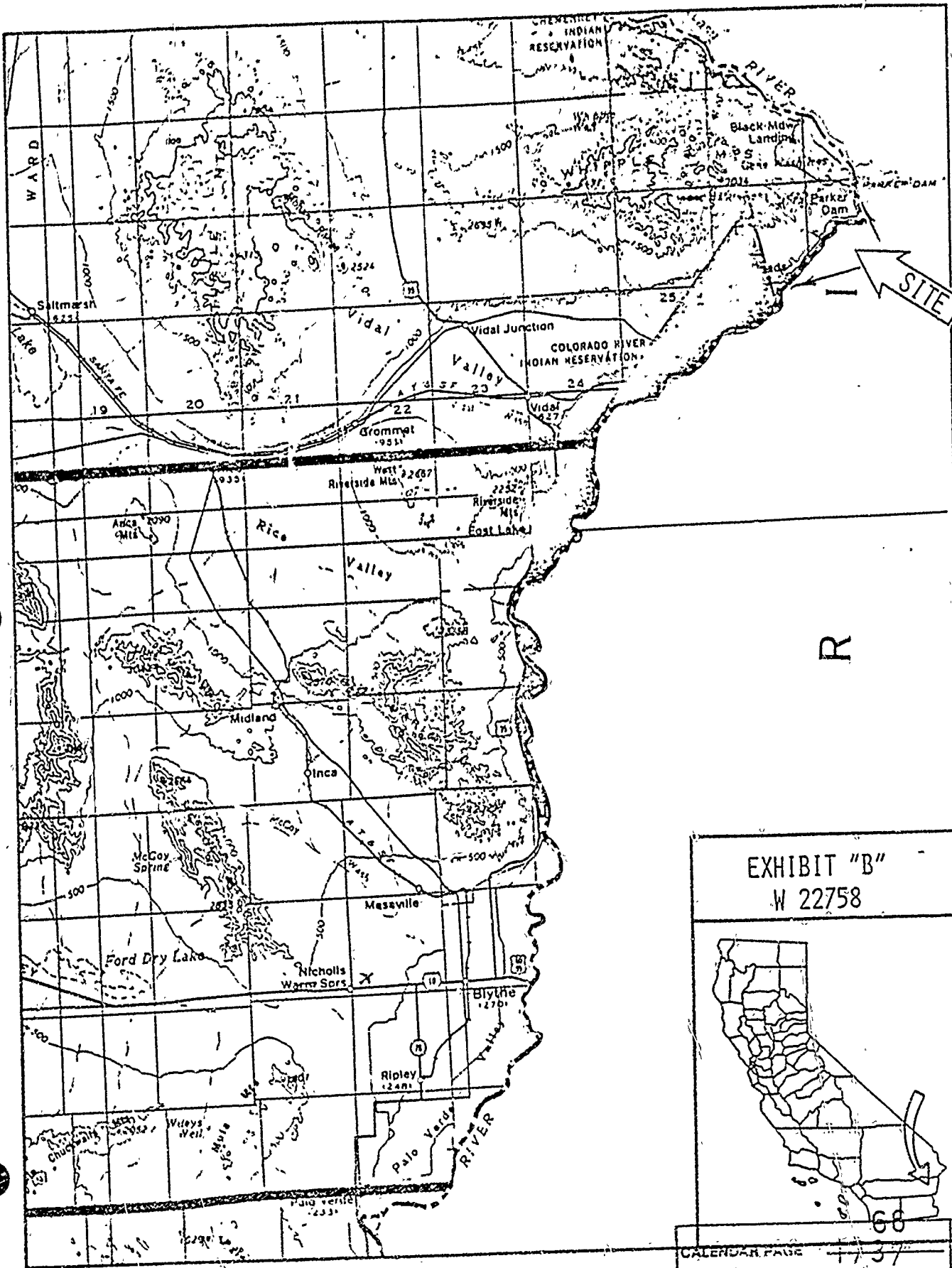


UNITED STATES  
 DEPARTMENT OF THE INTERIOR  
 BUREAU OF LAND MANAGEMENT  
 69-NV TRANSMISSION LINE  
 RIVER CROSSING  
 LOCATION MAP

SHEET 8 OF 11

EXHIBIT "A"

1522753  
 CALENDAR PAGE 65  
 MINUTE PAGE 1736



SITE

R

EXHIBIT "B"  
 W 22758

CALENDAR PAGE 68  
 MINUTE PAGE 37