

MINUTE ITEM

This Calendar Item No. C19
was approved as Minute Item
No. 19 by the State Lands
Commission by a vote of 3
0 at its 10/30/81
meeting.

CALENDAR ITEM

C 19

10/81
W 6722
G 20-01
Brittnacher

REVISION OF MAP AND DESCRIPTION OF FORMER GRANT
TO THE CITY OF NEEDLES

At its regular meeting September 23, 1979, the State Lands Commission, by Item No. 38, approved a map and description of the lands granted to the City of Needles by Chapter 1469, Statutes 1967, and the filing and recordation of same in San Bernardino County.

The map was filed with the San Bernardino County Surveyor as file No. C.S. 7120 and 7120-A and the description of the granted lands, with reduced size map attached, was recorded in Book 9798, page 2183 of Official Records of San Bernardino County.

Subsequent to filing and recording the map and description, it was determined by staff of the Commission that Course No. 2 of the map and description, is in error in that it extends too far northwesterly. The correction of this course requires the addition of two Courses in the original grant survey maps.

The Commission at its meeting January 26, 1981 Item No. 24 found that the lands granted to the City of Needles had reverted to the State, however, the grant map and description need to be revised to show the true length of course Number 2.

This activity is not considered to be a project as defined by CEQA.

AB 884: N/A.

EXHIBITS: A. Site Map.
B. Revised Grant Map.

IT IS RECOMMENDED THAT THE COMMISSION:

1. DETERMINE THAT AN ENVIRONMENTAL DOCUMENT HAS NOT BEEN PREPARED FOR THIS ACTIVITY AS SUCH DOCUMENT IS NOT REQUIRED UNDER THE PROVISIONS OF P.R.C. 21065, 14 CAL. ADM. CODE 15037 AND 15060, AND 2 CAL. ADM. CODE 2903(d).

A 34

S 16

CALENDAR PAGE	81
MINUTE PAGE	2103

CALENDAR ITEM NO. C:19 (CONTD)

2. APPROVE THE MAP IN TWO SHEETS TITLED "REVISED MAP SURVEY OF GRANT TO THE CITY OF NEEDLES, CHAPTER 1469, STATUTES 1967, CALIFORNIA LEGISLATURE."
3. AUTHORIZE STAFF OF THE STATE LANDS COMMISSION TO FILE THE REVISED MAP WITH THE SAN BERNARDINO COUNTY SURVEYOR AND RECORD A REVISED AFFIDAVIT OF SURVEY CONTAINING THE REVISED MAP AND DESCRIPTION, OF THE LANDS FORMERLY GRANTED TO THE CITY OF NEEDLES, IN THE SAN BERNARDINO COUNTY RECORDER'S OFFICE.

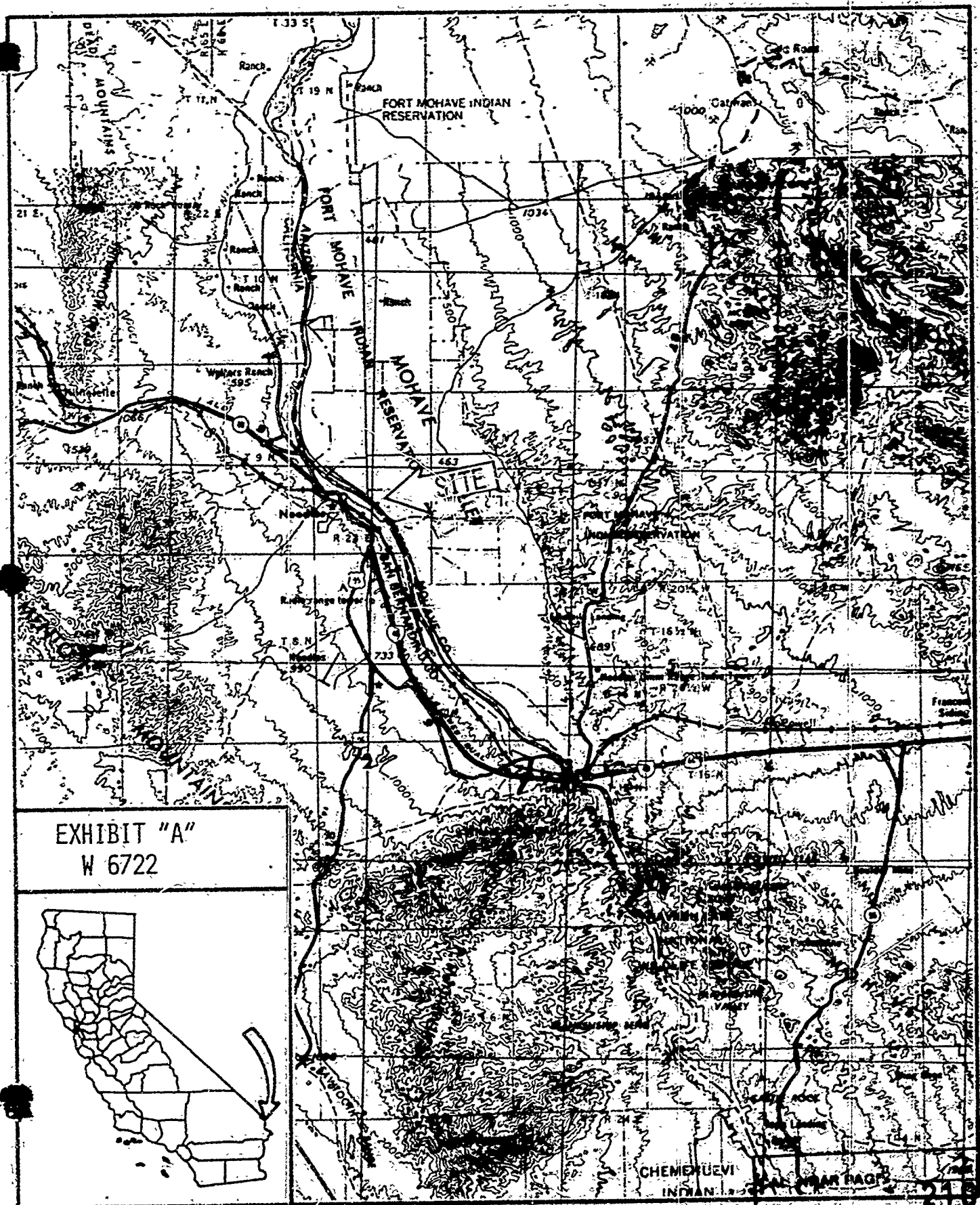
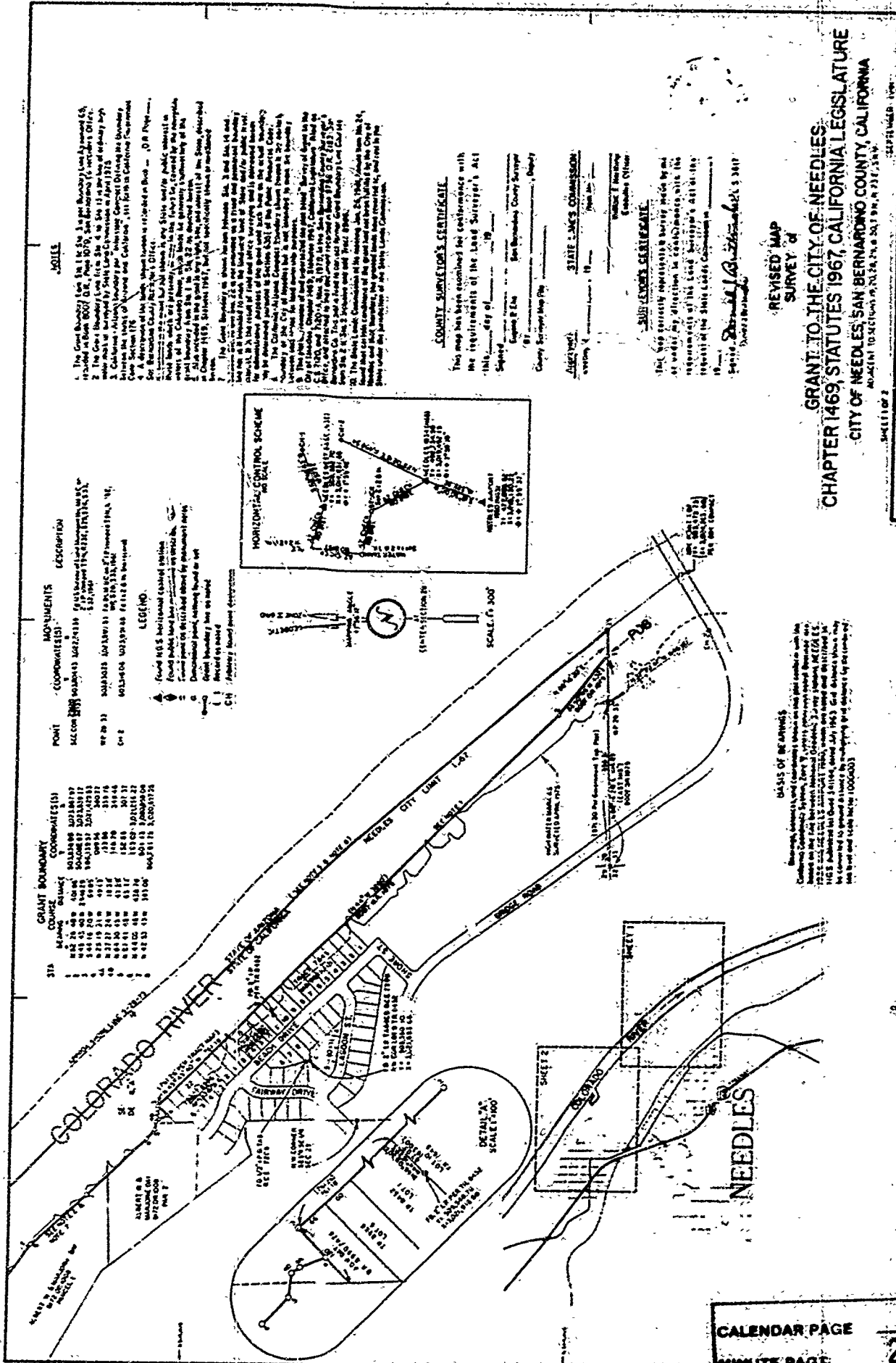


EXHIBIT "A"
W 6722



283
2165
MINUTE PAGE




STA	GRANT BOUNDARY COURSE	COORDINATES
1	142 21 48	5014177
2	54 16 20	5014215
3	54 16 20	5014215
4	54 16 20	5014215
5	54 16 20	5014215
6	54 16 20	5014215
7	54 16 20	5014215
8	54 16 20	5014215
9	54 16 20	5014215
10	54 16 20	5014215
11	54 16 20	5014215
12	54 16 20	5014215
13	54 16 20	5014215
14	54 16 20	5014215
15	54 16 20	5014215
16	54 16 20	5014215
17	54 16 20	5014215
18	54 16 20	5014215
19	54 16 20	5014215
20	54 16 20	5014215
21	54 16 20	5014215
22	54 16 20	5014215
23	54 16 20	5014215
24	54 16 20	5014215
25	54 16 20	5014215
26	54 16 20	5014215
27	54 16 20	5014215
28	54 16 20	5014215
29	54 16 20	5014215
30	54 16 20	5014215
31	54 16 20	5014215
32	54 16 20	5014215
33	54 16 20	5014215
34	54 16 20	5014215
35	54 16 20	5014215
36	54 16 20	5014215
37	54 16 20	5014215
38	54 16 20	5014215
39	54 16 20	5014215
40	54 16 20	5014215
41	54 16 20	5014215
42	54 16 20	5014215
43	54 16 20	5014215
44	54 16 20	5014215
45	54 16 20	5014215
46	54 16 20	5014215
47	54 16 20	5014215
48	54 16 20	5014215
49	54 16 20	5014215
50	54 16 20	5014215

POINT	COORDINATES	DESCRIPTION
SECTION 33	5014215	Found in 1915 by...
WP 20 31	5014215	Found in 1915 by...
CH 2	5014215	Found in 1915 by...

MONUMENTS
 (C) Corner monument
 (D) Boundary monument
 (E) Arbitrary monument

LEGEND
 (A) Found in 1915 by...
 (B) Found in 1915 by...
 (C) Found in 1915 by...
 (D) Found in 1915 by...
 (E) Found in 1915 by...
 (F) Found in 1915 by...
 (G) Found in 1915 by...
 (H) Found in 1915 by...
 (I) Found in 1915 by...
 (J) Found in 1915 by...
 (K) Found in 1915 by...
 (L) Found in 1915 by...
 (M) Found in 1915 by...
 (N) Found in 1915 by...
 (O) Found in 1915 by...
 (P) Found in 1915 by...
 (Q) Found in 1915 by...
 (R) Found in 1915 by...
 (S) Found in 1915 by...
 (T) Found in 1915 by...
 (U) Found in 1915 by...
 (V) Found in 1915 by...
 (W) Found in 1915 by...
 (X) Found in 1915 by...
 (Y) Found in 1915 by...
 (Z) Found in 1915 by...

NOTES
 1. The Grant Boundary from Sta. 1 to Sta. 50 is the boundary line as shown on the map of the Colorado River, Plate 1079, San Bernardino County, California, as amended by the State Lands Commission in April 1915.
 2. The Grant Boundary from Sta. 51 to Sta. 100 is the boundary line as shown on the map of the Colorado River, Plate 1079, San Bernardino County, California, as amended by the State Lands Commission in April 1915.
 3. The Grant Boundary from Sta. 101 to Sta. 150 is the boundary line as shown on the map of the Colorado River, Plate 1079, San Bernardino County, California, as amended by the State Lands Commission in April 1915.
 4. The Grant Boundary from Sta. 151 to Sta. 200 is the boundary line as shown on the map of the Colorado River, Plate 1079, San Bernardino County, California, as amended by the State Lands Commission in April 1915.
 5. The Grant Boundary from Sta. 201 to Sta. 250 is the boundary line as shown on the map of the Colorado River, Plate 1079, San Bernardino County, California, as amended by the State Lands Commission in April 1915.
 6. The Grant Boundary from Sta. 251 to Sta. 300 is the boundary line as shown on the map of the Colorado River, Plate 1079, San Bernardino County, California, as amended by the State Lands Commission in April 1915.
 7. The Grant Boundary from Sta. 301 to Sta. 350 is the boundary line as shown on the map of the Colorado River, Plate 1079, San Bernardino County, California, as amended by the State Lands Commission in April 1915.
 8. The Grant Boundary from Sta. 351 to Sta. 400 is the boundary line as shown on the map of the Colorado River, Plate 1079, San Bernardino County, California, as amended by the State Lands Commission in April 1915.
 9. The Grant Boundary from Sta. 401 to Sta. 450 is the boundary line as shown on the map of the Colorado River, Plate 1079, San Bernardino County, California, as amended by the State Lands Commission in April 1915.
 10. The Grant Boundary from Sta. 451 to Sta. 500 is the boundary line as shown on the map of the Colorado River, Plate 1079, San Bernardino County, California, as amended by the State Lands Commission in April 1915.



DETAIL'S SCALE 1:100
 This detail shows a close-up of a specific area on the main map, including a 'WELL POINT' and 'NEEDLES POINT'. The detail includes bearings and distances for the boundary lines in this area.

COUNTY SURVEYOR'S CERTIFICATE
 This map has been examined for compliance with the requirements of the Land Surveyor's Act and is hereby certified to be correct.
 Signed: _____
 County Surveyor
 San Bernardino County Surveyor

STATE LANDS COMMISSION
 This map has been examined for compliance with the requirements of the Land Surveyor's Act and is hereby certified to be correct.
 Signed: _____
 State Lands Commissioner

SUBJECT'S CERTIFICATE
 This map has been examined for compliance with the requirements of the Land Surveyor's Act and is hereby certified to be correct.
 Signed: _____
 Subject's Certificate

REVISED MAP SURVEY OF
GRANT TO THE CITY OF NEEDLES,
CHAPTER 1469, STATUTES 1967, CALIFORNIA LEGISLATURE
CITY OF NEEDLES, SAN BERNARDINO COUNTY, CALIFORNIA
 SHEET OF 2
 STATE OF CALIFORNIA
 STATE LANDS COMMISSION

