

MINUTE ITEM

This Calendar Item No. C2  
was approved as Minute Item INFORMATIVE CALENDAR ITEM  
No. 2 by the State Lands  
Commission by a vote of 3  
to 0 at its 9-26-77  
meeting.

C2.

DREDGING PERMIT

9/79  
W 22188  
Dorsey  
PRC 5718

In accordance with the Commission's delegation of authority to the Executive Officer for the issuance of dredging permits of 10,000 cubic yards or less, Minute Item No. 32, February 24, 1977, permission was granted to perform project-related excavation on State-owned lands to the following party:

APPLICANT: Pacific Gas and Electric Company  
345 Mission Street  
San Francisco, California 94106

The permit provides for excavation of 5800 cubic yards of material from granted State-owned tide and submerged lands (minerals reserved in part) in the Oakland Estuary, Alameda County. The purpose of the excavation is to provide a submerged electrical cable crossing between the Cities of Oakland and Alameda. Excavated materials will be removed to authorized disposal sites. The permit provides for payment of a royalty of \$0.15 per cubic yard for material so placed, and \$0.25 in the event material is sold or placed on private property. No royalty is payable for materials removed from within the City of Alameda as no mineral rights were reserved in the Alameda grant. The permit will be effective through July 31, 1980.

EXHIBITS: A. Land Description. B. Location Map.

In compliance with said delegation of authority, it has been determined that the following conditions have been met:

1. The proposed project is categorically exempt from the requirements of CEQA.
2. Issuance of the permit and the resultant project will have no significant adverse effect on the environment or the environmental characteristics identified pursuant to Section 6370.1 et seq., of the P.R.C.
3. The dredging amount will not exceed 10,000 cubic yards.

A 13

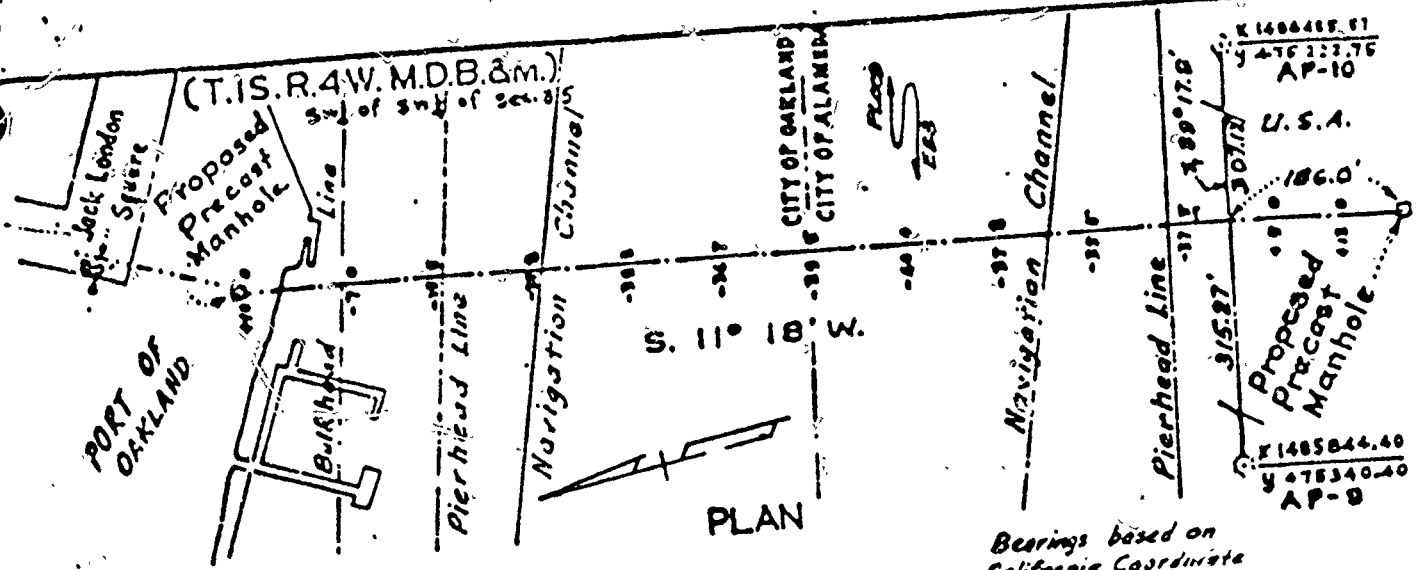
S 9

CALENDAR PAGE	006
MINUTE PAGE	1657

CALENDAR ITEM NO. C2. (CONTD)

4. A charge per cubic yard will be assessed for spoils material that is deposited on private property or otherwise lost to future State benefit.
5. Approval of the project will be contingent upon approval by all pertinent State, Federal and local agencies

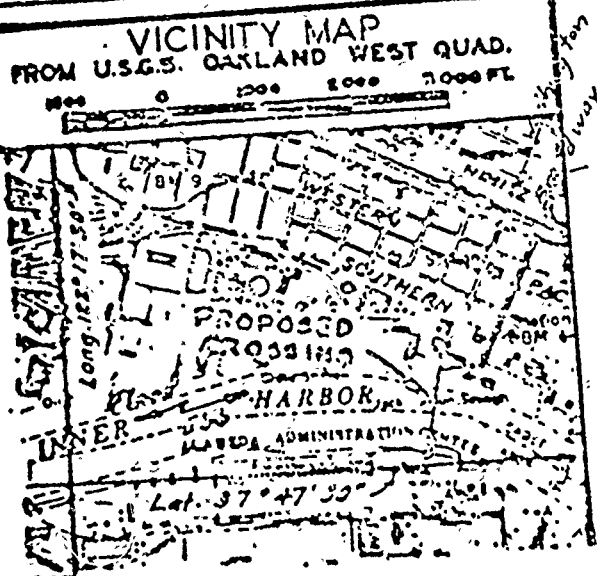
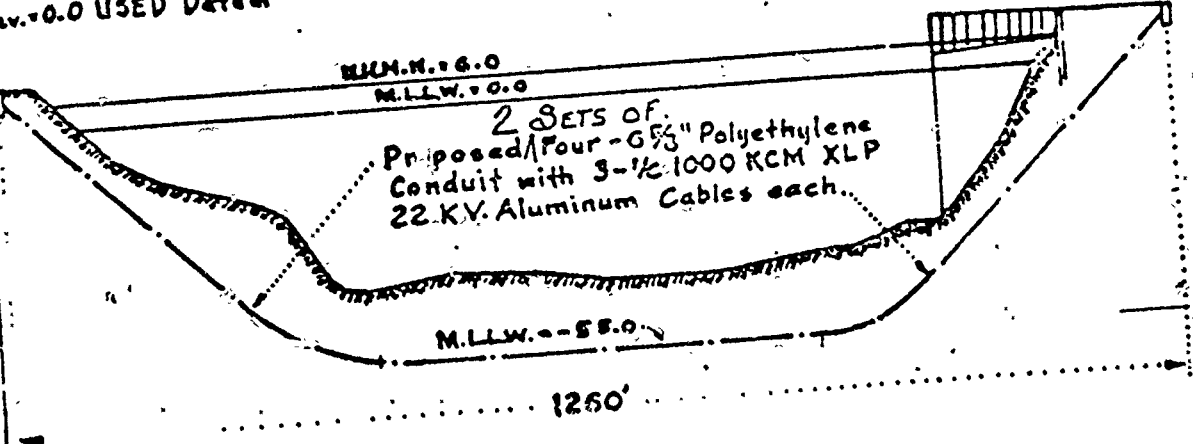
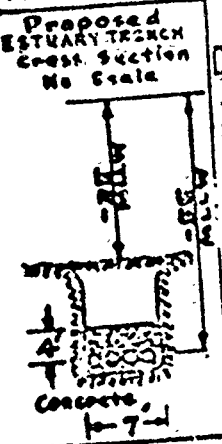
CALENDAR PAGE	007
MINUTE PAGE	1658



PROFILE

Bearings based on California Coordinate System Zone III  
 Cables for Transmission for Power for Commercial Use

Pierhead and Bulkhead Lines Established  
 Crossing within Corporate Limits of Oakland and Alameda  
 Soundings are in feet and tenths and refer to MLLW elev. 0.0 USED Datum



PROPOSED  
 SUBMERGED CABLES CROSSING  
 UNDER OAKLAND INNER HARBOR  
 OAKLAND AND ALAMEDA  
 ALAMEDA COUNTY CALIFORNIA  
 APPLICATION BY  
 PACIFIC GAS AND ELECTRIC CO.  
 40' VERT. SCALE 1"=40'  
 200' HORIZ. SCALE 1"=200'

W 22188  
 EXHIBIT "A"

CALENDAR PAGE	79-3008
MINUTE PAGE	1659

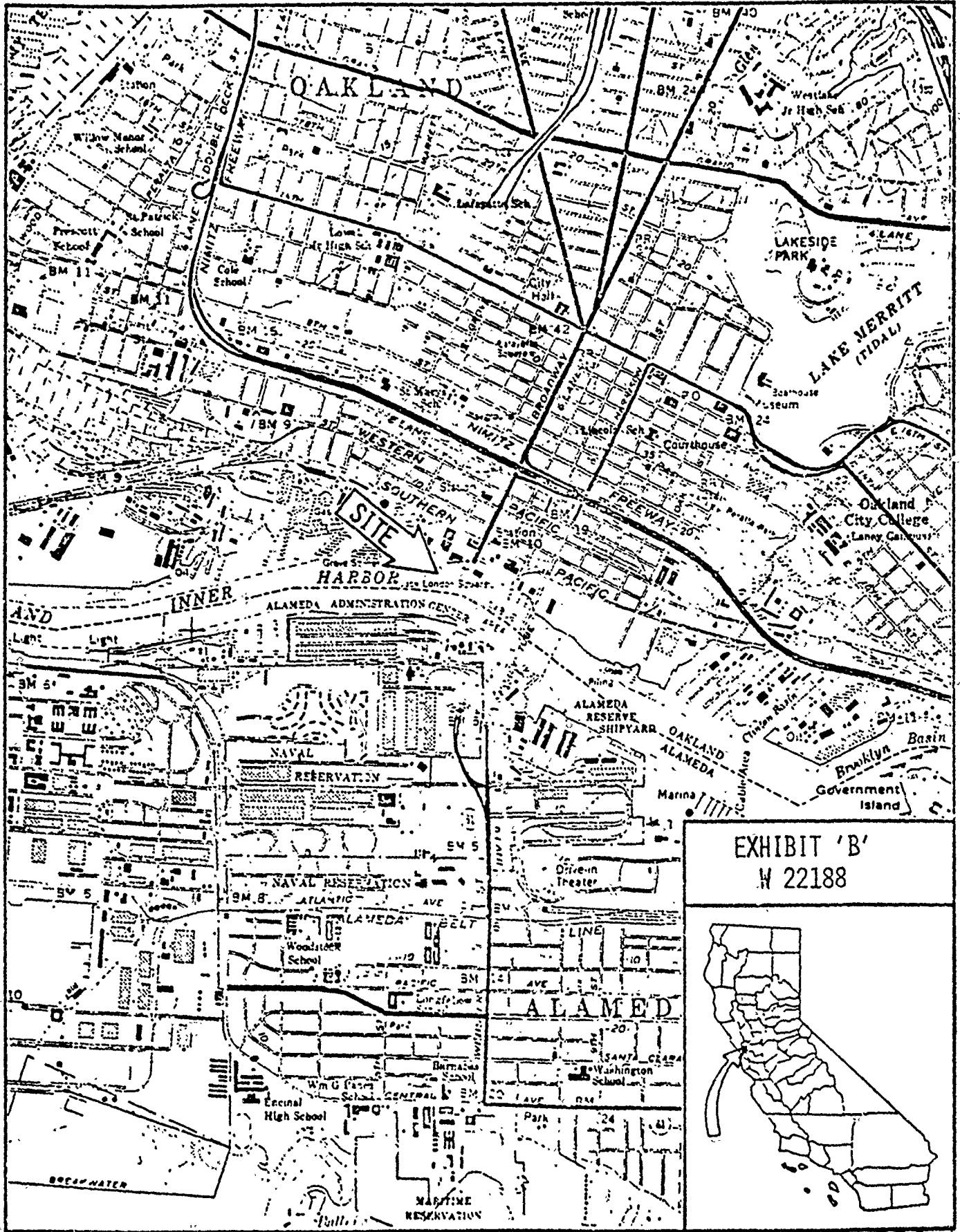


EXHIBIT 'B'  
W 22188



CALENDAR PAGE 009  
MINUTE PAGE 1660