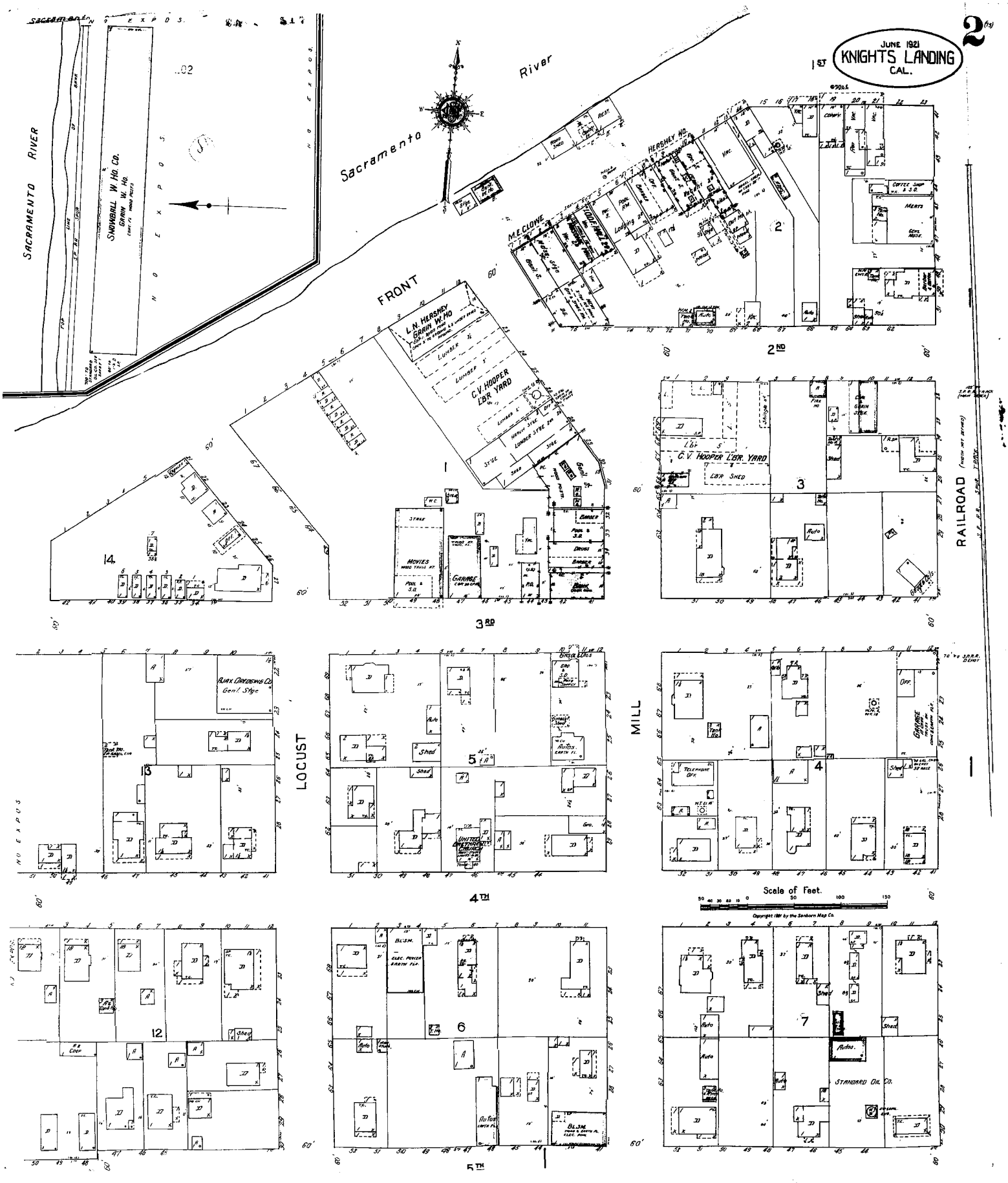
JUNE 1921
KNIGHTS LANDING
CAL.
2
SACRAMENTO RIVER
Sacramento River
SNOWBALL W. HO. CO.
GRAIN W. HO.
FRONT
1ST
2ND
3RD
4TH
5TH
LOCUST
MILL
RAILROAD
L.N. HERSHEY
GRAIN W. HO
C.V. HOOPER
L'BR YARD
HERSHEY HO.
M.E. CLOWE
MOVIES
GARAGE
AJAX DREDGING CO.
Genl. Stge
UNITED BRETHREN CHURCH
STANDARD OIL CO.
Scale of Feet.
Copyright 1921 by the Sanborn Map Co.

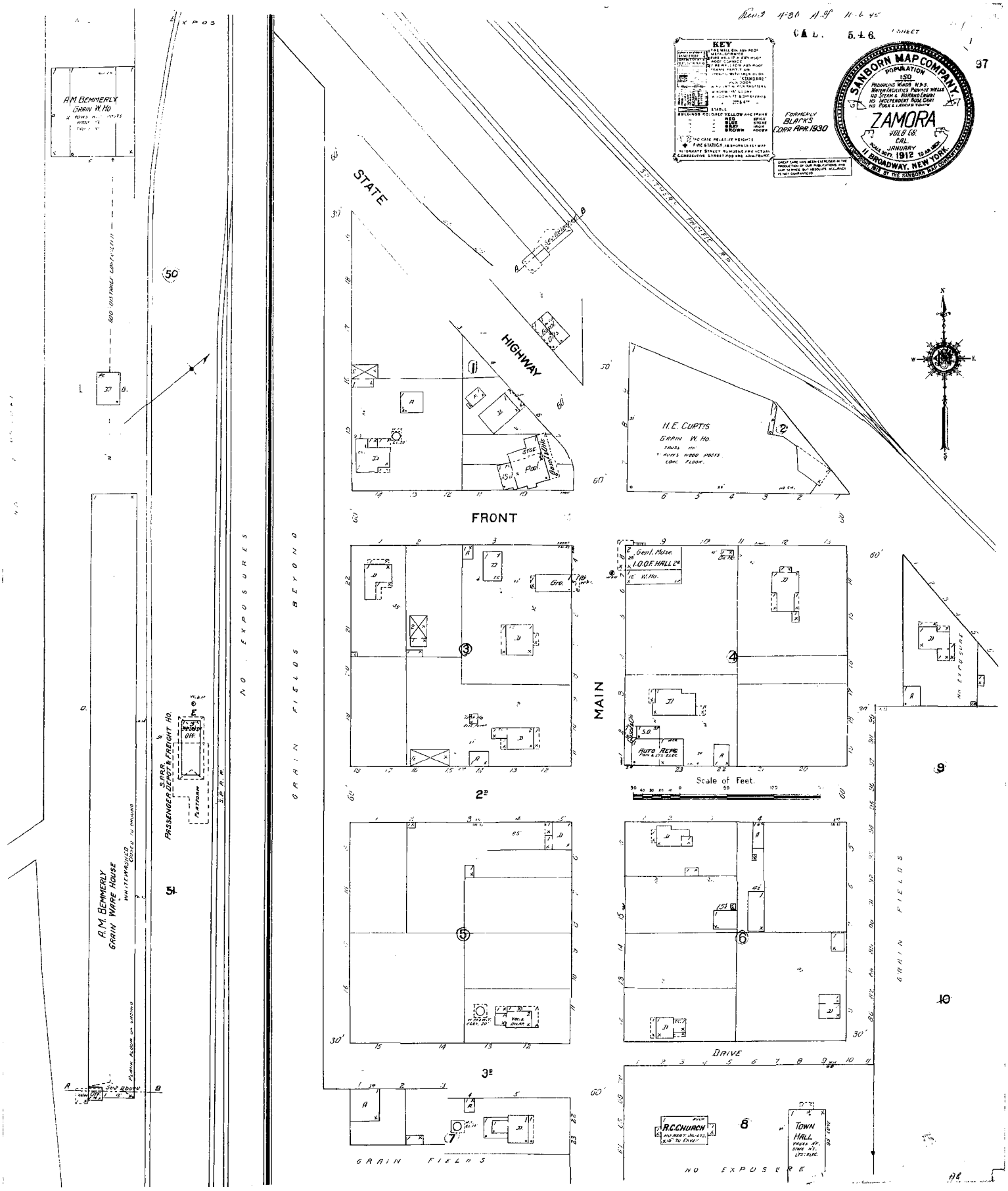
KEY
SANBORN MAP COMPANY
POPULATION 150
ZAMORA
YOLO CO.
CAL.
JANUARY 1912
11 BROADWAY, NEW YORK
FORMERLY BLACK'S CORR. APR. 1930
STATE
HIGHWAY
FRONT
MAIN
A.M. BEMMERLY GRAIN W. HO
H.E. CURTIS GRAIN W. HO.
Gen'l. Mdse.
I.O.O.F. HALL 2d
AUTO REPR.
R.C. CHURCH
TOWN HALL
S.P.R.R.
PASSENGER DEPOT & FREIGHT HO.
A.M. BEMMERLY GRAIN WARE HOUSE
GRAIN FIELDS
NO EXPOSURES
DRIVE
Scale of Feet.

1930

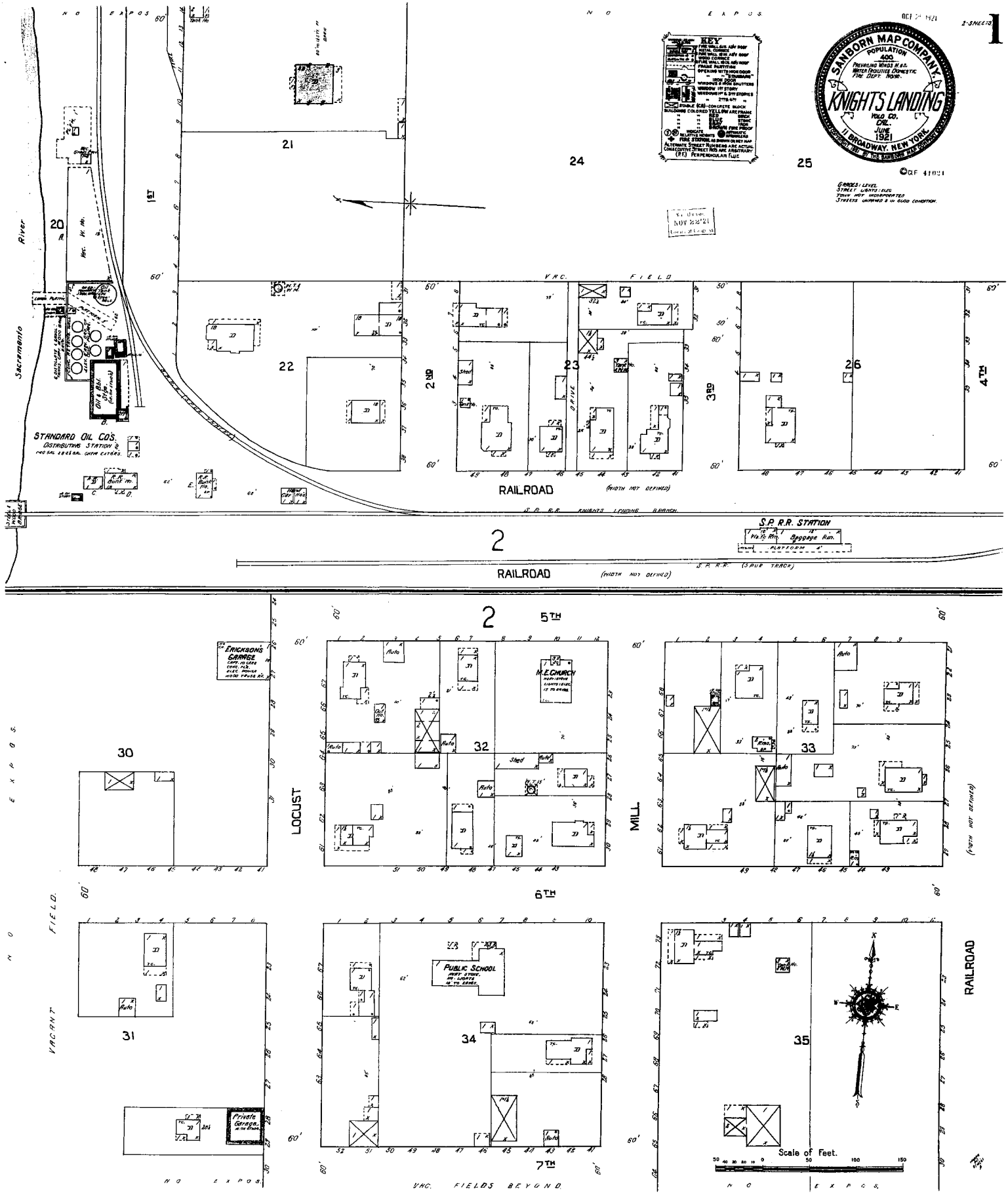

SANBORN MAP COMPANY
POPULATION 400
PREVAILING WINDS N.&S.
WATER FACILITIES DOMESTIC
FIRE DEPT. HOME.
KNIGHTS LANDING
YOLO CO.
CAL.
JUNE
1921
11 BROADWAY, NEW YORK
KEY
GARDES: LEVEL
STREET LIGHTS: ELEC
TOWN NOT INCORPORATED
STREETS UNPAVED & IN GOOD CONDITION.
NO EXPOS
VAC. FIELD
RAILROAD
(WIDTH NOT DEFINED)
S.P. R.R. KNIGHTS LANDING BRANCH
S.P. R.R. STATION
Baggage Rm.
PLATFORM
S.P. R.R. (SPUR TRACK)
STANDARD OIL CO'S.
DISTRIBUTING STATION
Sacramento River
1ST
2ND
3RD
4TH
5TH
6TH
7TH
LOCUST
MILL
ERICKSON'S GARAGE
M.E. CHURCH
PUBLIC SCHOOL
Private Garage
VACANT FIELD
VAC. FIELDS BEYOND
Scale of Feet.

1921

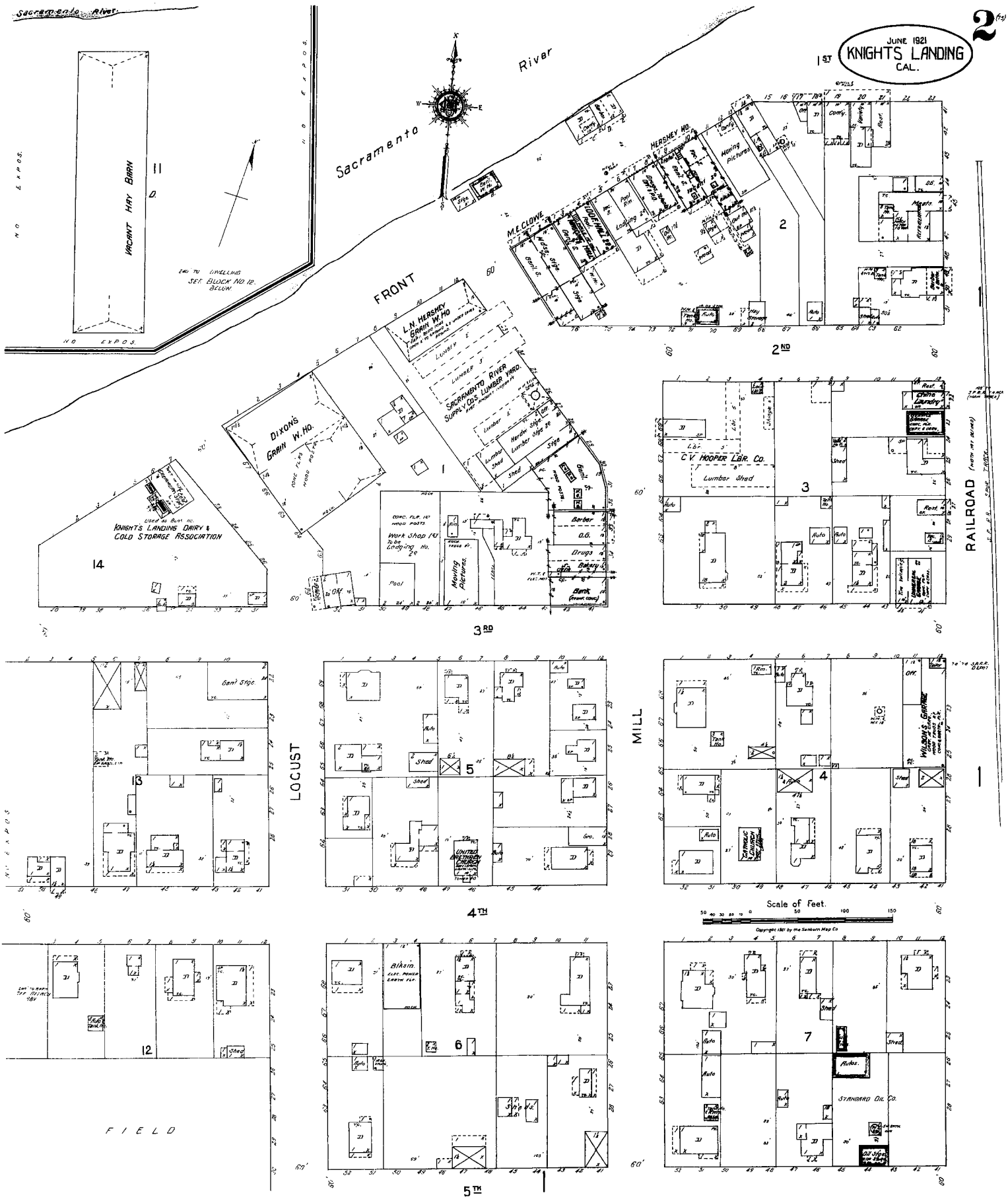

2
JUNE 1921
KNIGHTS LANDING
CAL.
Sacramento River
Sacramento River
VACANT HAY BARN
11
NO EXPOS.
FRONT
1ST
2ND
3RD
4TH
5TH
LOCUST
MILL
RAILROAD
FIELD
HERSHEY HO.
M.E. CLOWE
L.N. HERSHEY GRAIN W. HO.
SACRAMENTO RIVER SUPPLY CO'S LUMBER YARD
DIXON'S GRAIN W. HO.
KNIGHTS LANDING DAIRY & COLD STORAGE ASSOCIATION
14
C.V. HOOPER LBR. CO.
Lumber Shed
Moving Pictures
Work Shop
Barber
Drugs
Bakery
Bank
Gen'l Stge.
UNITED BRETHREN CHURCH
WILSON'S GARAGE
CATHOLIC CHURCH
Blksm.
STANDARD OIL CO.
Autos.
Scale of Feet.
Copyright 1921 by the Sanborn Map Co.

1921

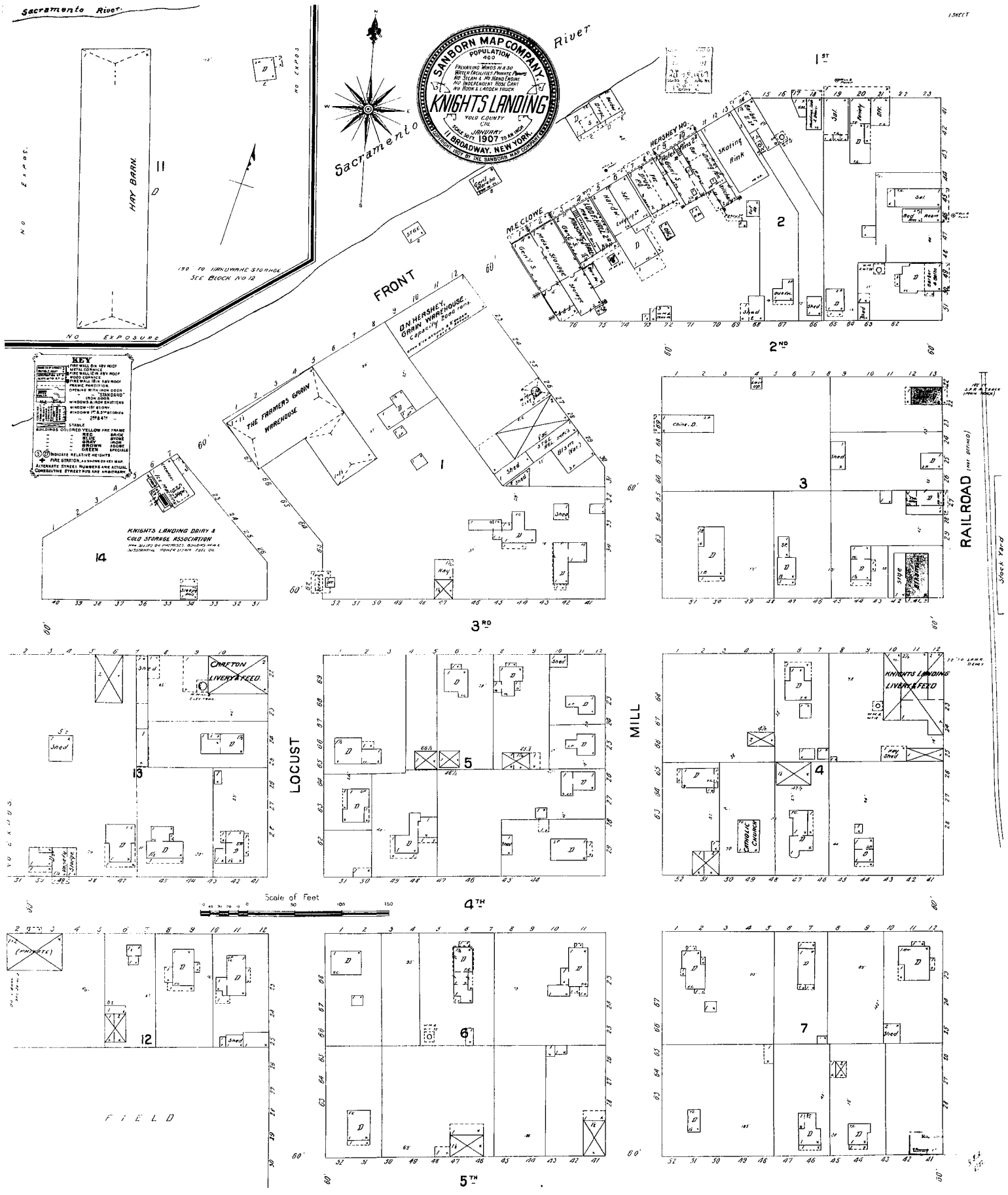
SANBORN MAP COMPANY
POPULATION 400
KNIGHTS LANDING
YOLO COUNTY
CAL.
JANUARY 1907
11 BROADWAY, NEW YORK.
Sacramento River
Sacramento River
HAY BARN
NO EXPOS.
NO EXPOSURE
190 TO HARDWARE STORAGE SEE BLOCK NO 12
FRONT
1ST
2ND
3RD
4TH
5TH
RAILROAD
LOCUST
MILL
FIELD
THE FARMERS GRAIN WAREHOUSE
O.H. HERSHEY GRAIN WAREHOUSE
CAPACITY 5000 TONS
KNIGHTS LANDING DAIRY & COLD STORAGE ASSOCIATION
CHAFTON LIVERY & FEED
KNIGHTS LANDING LIVERY & FEED
M.E. CLOWE
HERSHEY HO.
SKATING RINK
METHODIST CHURCH
Scale of Feet
KEY

1907

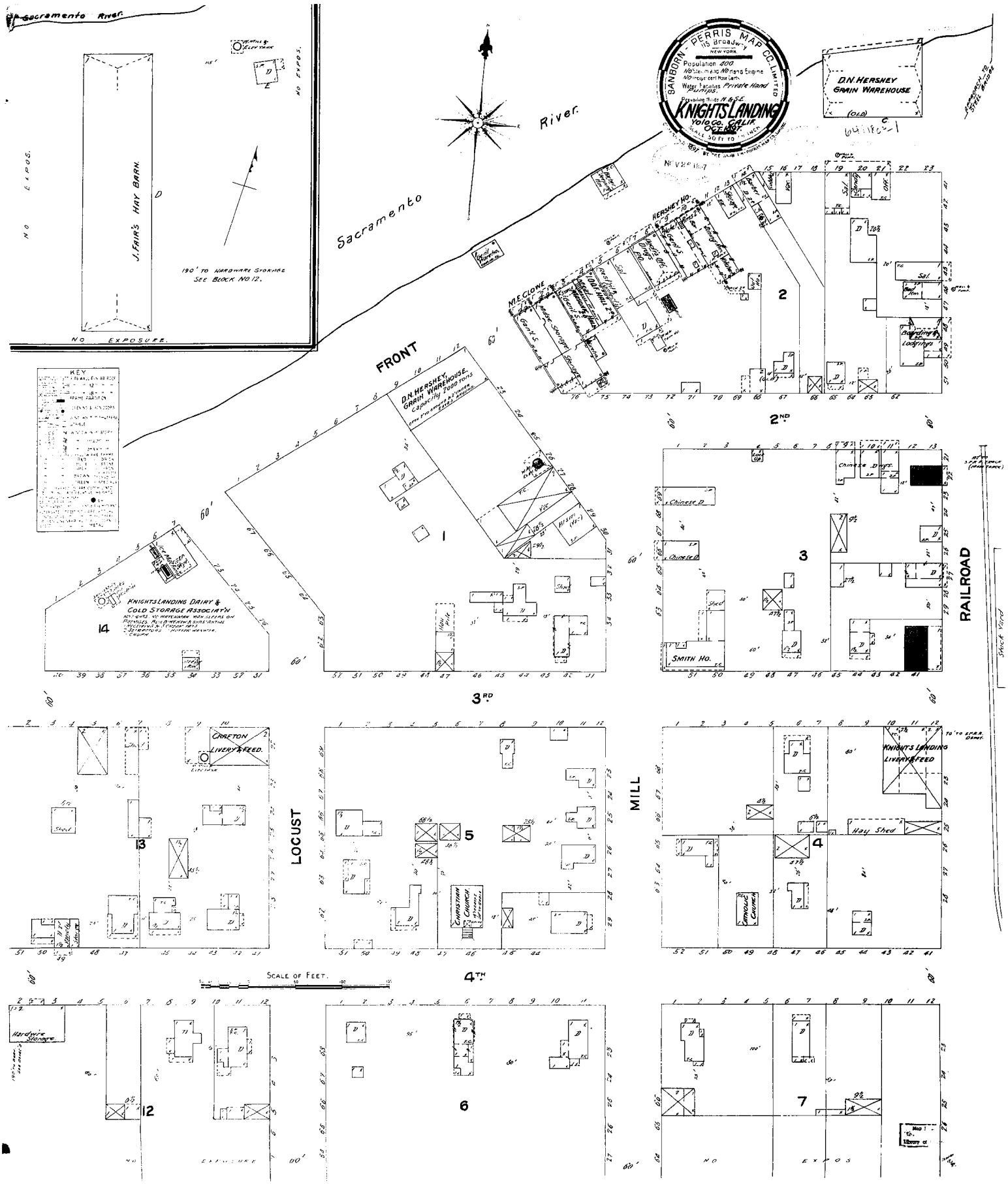

Sacramento River
Sacramento River
SANBORN-PERRIS MAP CO. LIMITED
115 Broadway
NEW YORK
Population 400
No Steam and No Hand Engine
No Incorporated Mass Carts
Water Facilities Private Hand Pumps.
Prevailing Winds N & S.E.
KNIGHTS LANDING
Yolo Co. CALIF.
OCT. 1897
SCALE 50 FT TO 1 INCH
D.N. HERSHEY GRAIN WAREHOUSE
(OLD)
J. FAIR'S HAY BARN.
190' TO HARDWARE STORAGE SEE BLOCK NO 12.
NO EXPOSURE.
NO EXPOS.
KEY
FRONT
D.N. HERSHEY GRAIN WAREHOUSE. Capacity 2000 tons
HERSHEY HO.
M.E. CLOWE
KNIGHTS LANDING DAIRY & COLD STORAGE ASSOCIAT'N
Chinese Dngs.
Chinese D
SMITH HO.
RAILROAD
Stock Yard
CRAFTON LIVERY & FEED.
LOCUST
CHRISTIAN CHURCH
MILL
KNIGHTS LANDING LIVERY & FEED
Hay Shed
CATHOLIC CHURCH
SCALE OF FEET.
Hardware Storage
NO EXPOSURE
NO EXPOS
1
2
2ND
3
3RD
4
4TH
5
6
7
12
13
14

1897

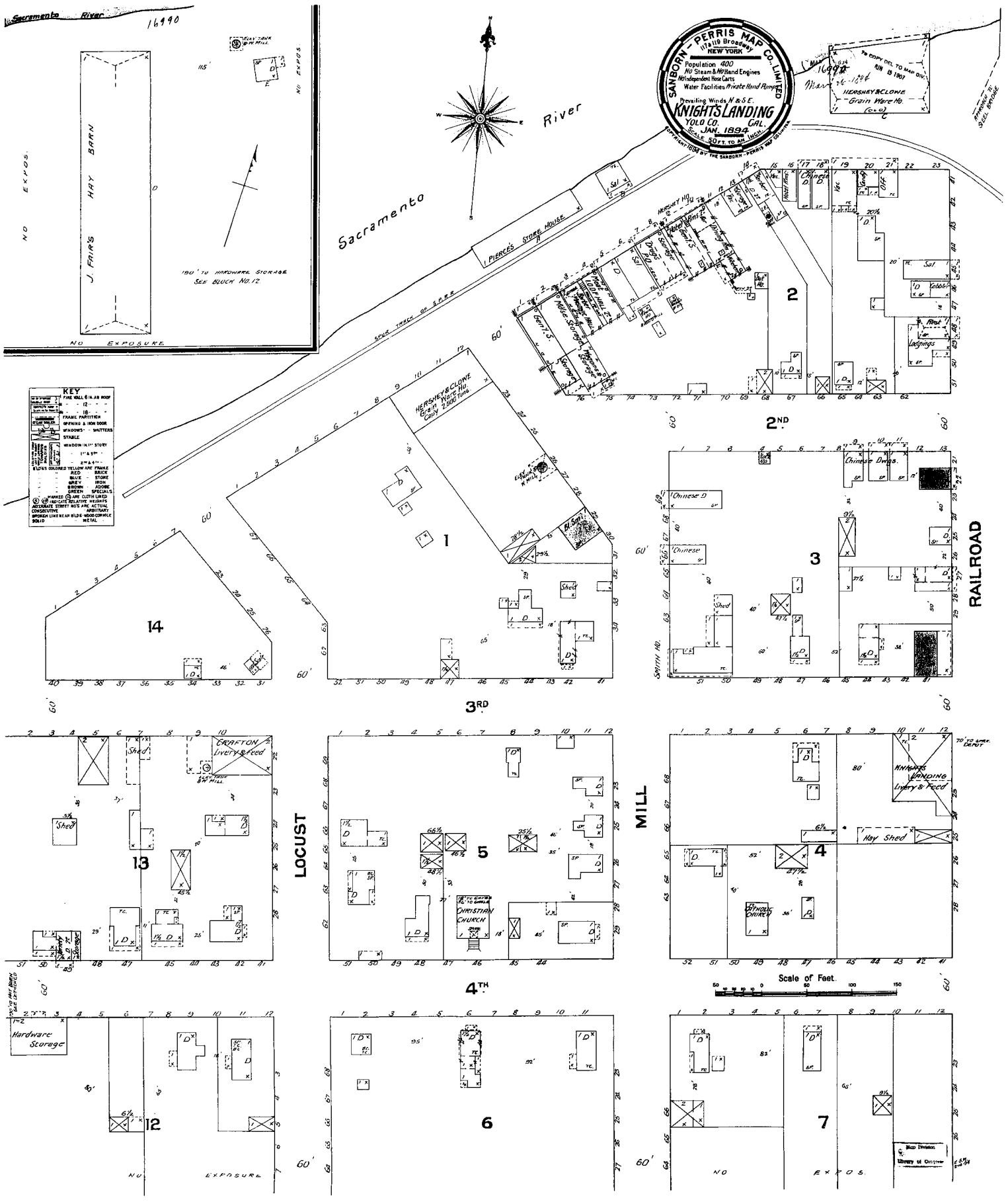

Sacramento River
16990
J. FAIR'S HAY BARN
NO EXPOS.
NO EXPOSURE
190' TO HARDWARE STORAGE SEE BLOCK NO. 12.
SANBORN-PERRIS MAP CO. LIMITED
117 & 119 Broadway
NEW YORK
Population 400
NO Steam & NO Hand Engines
NO Independent Hose Carts
Water Facilities Private Hand Pump
Prevailing Winds N & S E.
KNIGHTS LANDING
YOLO CO. CAL.
JAN. 1894
SCALE 50 FT. TO AN INCH.
COPYRIGHT 1894 BY THE SANBORN-PERRIS MAP CO. LIMITED
Sacramento River
PIERCE'S STORE HOUSE
SPUR TRACK OF S.P.R.R.
HERSHEY & CLOWE Grain Ware Ho.
HERSHEY & CLOWE Grain Ware Ho. Cap. 2,000 Tons
KEY
FIRE WALL 6 IN. AB ROOF
FRAME PARTITION
OPENING & IRON DOOR
WINDOWS - SHUTTERS
STABLE
WINDOW IN 1st STORY
BLDGS COLORED YELLOW ARE FRAME
RED BRICK
BLUE STONE
GREY IRON
BROWN ADOBE
GREEN SPECIALS
MARKED ARE CLOTH LINED
INDICATE RELATIVE HEIGHTS
ALTERNATE STREET NO'S ARE ACTUAL
CONSECUTIVE ARBITRARY
BROKEN LINE NEAR BLDG. WOOD CORNICE
SOLID METAL
1
2
2ND
3
3RD
4
4TH
5
6
7
12
13
14
RAILROAD
LOCUST
MILL
Chinese Dwgs.
Chinese D
Chinese
Shed
SMITH HO.
CRAFTON Livery & Feed
KNIGHTS LANDING Livery & Feed
Hay Shed
CATHOLIC CHURCH
CHRISTIAN CHURCH
Hardware Storage
Scale of Feet.
NO EXPOSURE
NO EXPOS.
Map Division
Library of Congress

1894


7-13-61
1-225


7-17-61
4-14


7-17-61
4-55


7-17-61
4-7