BOLSA CHICA LOWLANDS
MAINTENANCE DREDGING PROJECT
CALIFORNIA STATE LANDS COMMISSION
100% SUBMITTAL



REGION MAP

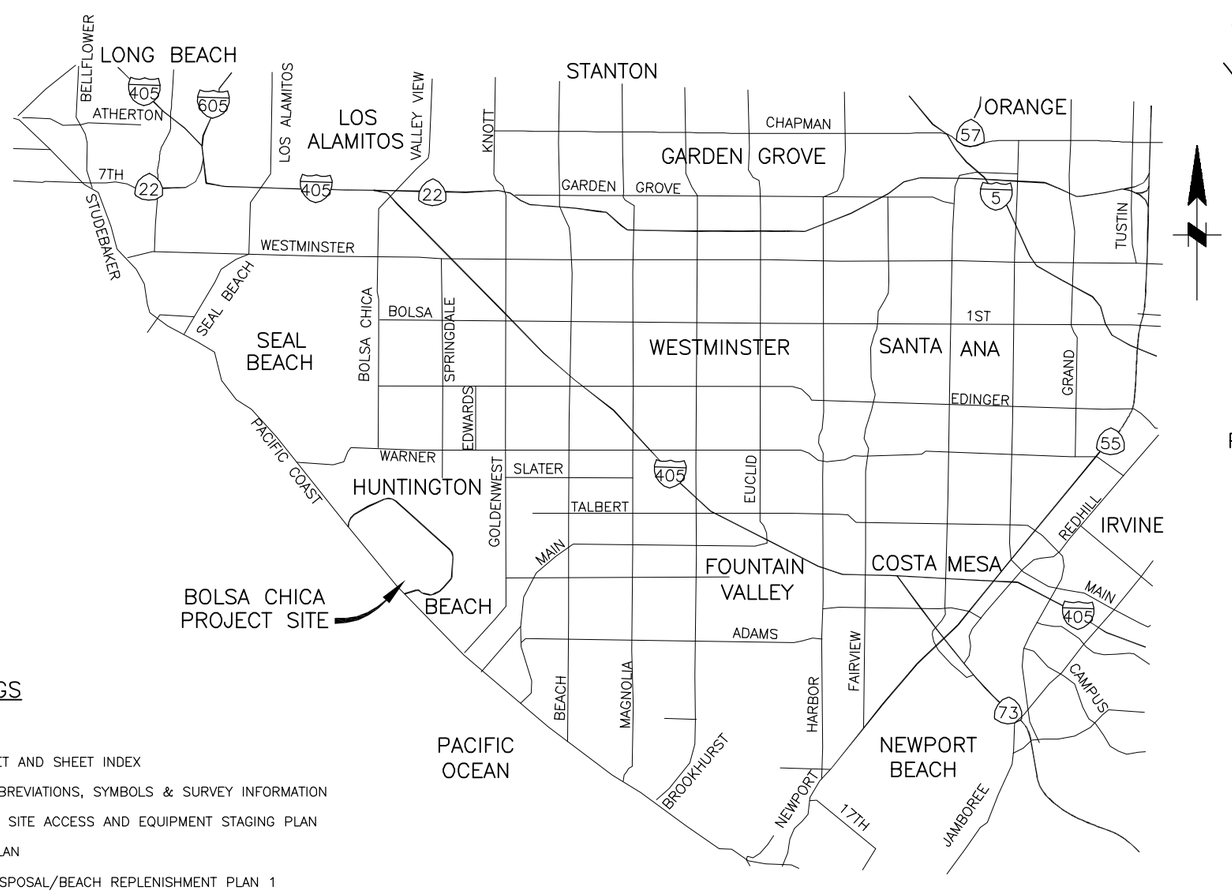

LOCATION MAP

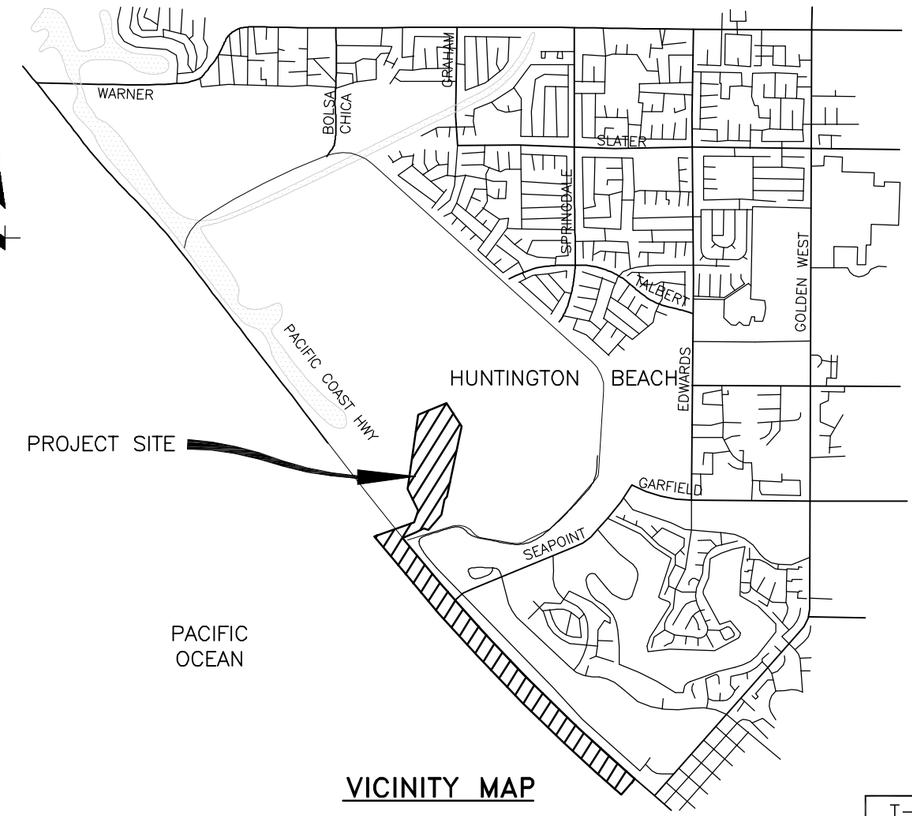

VICINITY MAP

INDEX TO DRAWINGS

SHEET NO.	TITLE
T-1	TITLE SHEET AND SHEET INDEX
T-2	NOTES, ABBREVIATIONS, SYMBOLS & SURVEY INFORMATION
C-1	SITE PLAN, SITE ACCESS AND EQUIPMENT STAGING PLAN
C-2	DREDGE PLAN
C-3	DREDGE DISPOSAL/BEACH REPLENISHMENT PLAN 1
C-4	DREDGE DISPOSAL/BEACH REPLENISHMENT PLAN 2
XS-1	TYPICAL DREDGING CROSS-SECTIONS
XS-2	TYPICAL DREDGING CROSS-SECTIONS
XS-3	TYPICAL DREDGING CROSS-SECTIONS
XS-4	TYPICAL DREDGING CROSS-SECTIONS
D-1	BEACH FILL PLACEMENT SECTIONS
D-2	BEACH FILL PLACEMENT SECTIONS
D-3	BEACH FILL PLACEMENT SECTIONS

DIGALERT
DIAL TOLL FREE
1-800-422-4133
AT LEAST TWO DAYS BEFORE YOU DIG
UNDERGROUND SERVICE ALERT OF SOUTHERN CALIFORNIA

REGISTERED PROFESSIONAL ENGINEER
RUSSELL H. BOUDREAU
No. C041810
EXP. 3/31/10
CIVIL
STATE OF CALIFORNIA

MOFFATT & NICHOL
3780 KILROY AIRPORT WAY, SUITE 600
LONG BEACH, CALIFORNIA, 90806
562-426-9551

T-1

REV.	DATE	DESCRIPTION	BY

CALIFORNIA RESOURCES AGENCY
STATE LANDS COMMISSION
100 HOWE AVE, SUITE 100-SOUTH
SACRAMENTO, CA 95825

REVIEWED FOR SAFETY COMPLIANCE
REVIEWED FOR ENVIRONMENTAL COMPLIANCE
REVIEWED FOR ADA COMPLIANCE
CERTIFIED 10 CFR 435 COMPLIANCE (ENERGY)
SUBMITTED BY REGIONAL ENGINEER
PROGRAMMATIC REVIEW

BOLSA CHICA WETLANDS, CA

BOLSA CHICA LOWLANDS
MAINTENANCE DREDGING PROJECT
TITLE SHEET AND SHEET INDEX

ORANGE COUNTY CA

SURVEYED	DESIGNED	DRAWN	CHECKED
JAN, 08	CF	CvR	RS

DATE 5-23-08
DRAWING NO.

P:\6170 - Bolsa Monitoring\CADD\6170001001.dwg; May. 23, 08 -1:12 PM; FRAMPTON, CRAIG (C) MOFATT AND NICHOL.