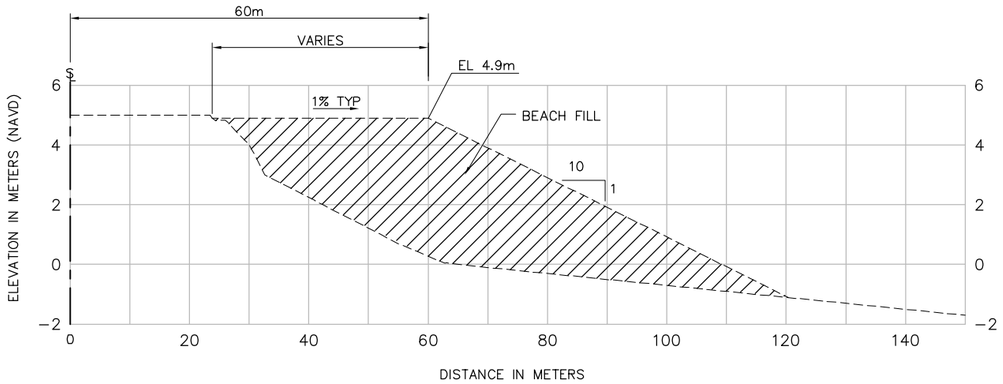

0+00

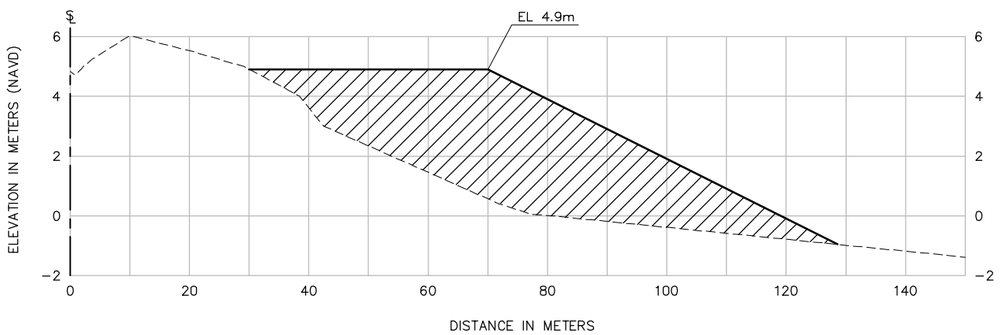

2+00

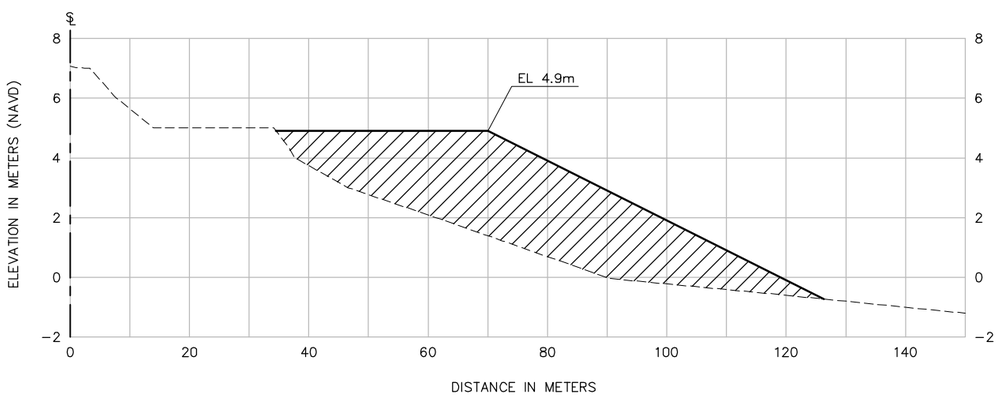

4+00

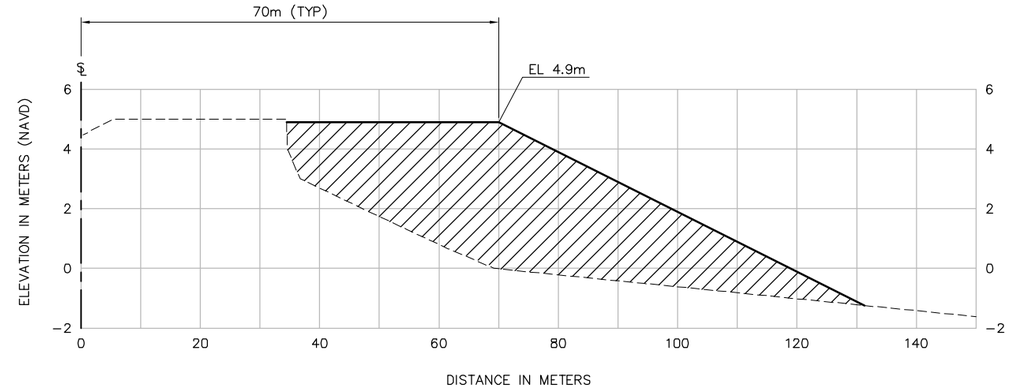

1+00

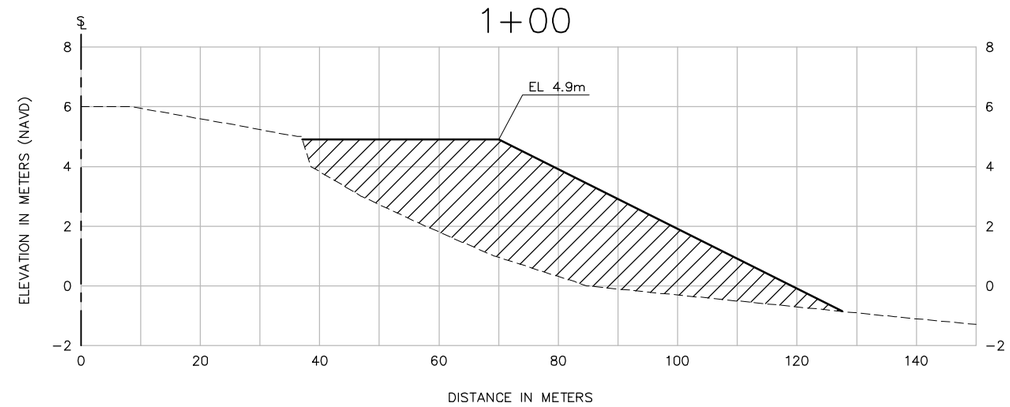

3+00

LEGEND:

℄	STATION CONTROL LINE
———	PROPOSED BEACH FILL TEMPLATE
- - - - -	EXISTING GROUND SURVEY (APRIL, 2008)
▨	BEACH FILL

10 0 10 20
HORIZONTAL SCALE: 1:500

2 0 2 4
VERTICAL SCALE: 1:100

REGISTERED PROFESSIONAL ENGINEER
RUSSELL H. BOUDREAU
No. C041810
EXP. 3/31/10
CIVIL
STATE OF CALIFORNIA

MOFFATT & NICHOL
3780 KILROY AIRPORT WAY, SUITE 600
LONG BEACH, CALIFORNIA, 90806
562-426-9551

D-1

REV.	DATE	DESCRIPTION	BY

BOLSA CHICA WETLANDS, CA

BOLSA CHICA LOWLANDS RESTORATION PROJECT
BEACH FILL PLACEMENT SECTIONS

DESIGNED	DRAWN	CHECKED	DATE	DRAWING NO.
CF	CvR	RS	5/08	

P:\6170 - Bolsa Monitoring\CADD\61700001-D003.dwg; May. 23, 08 -1:03 PM; HAMPTON, CRAIG (C) MOFATT AND NICHOL