Figures

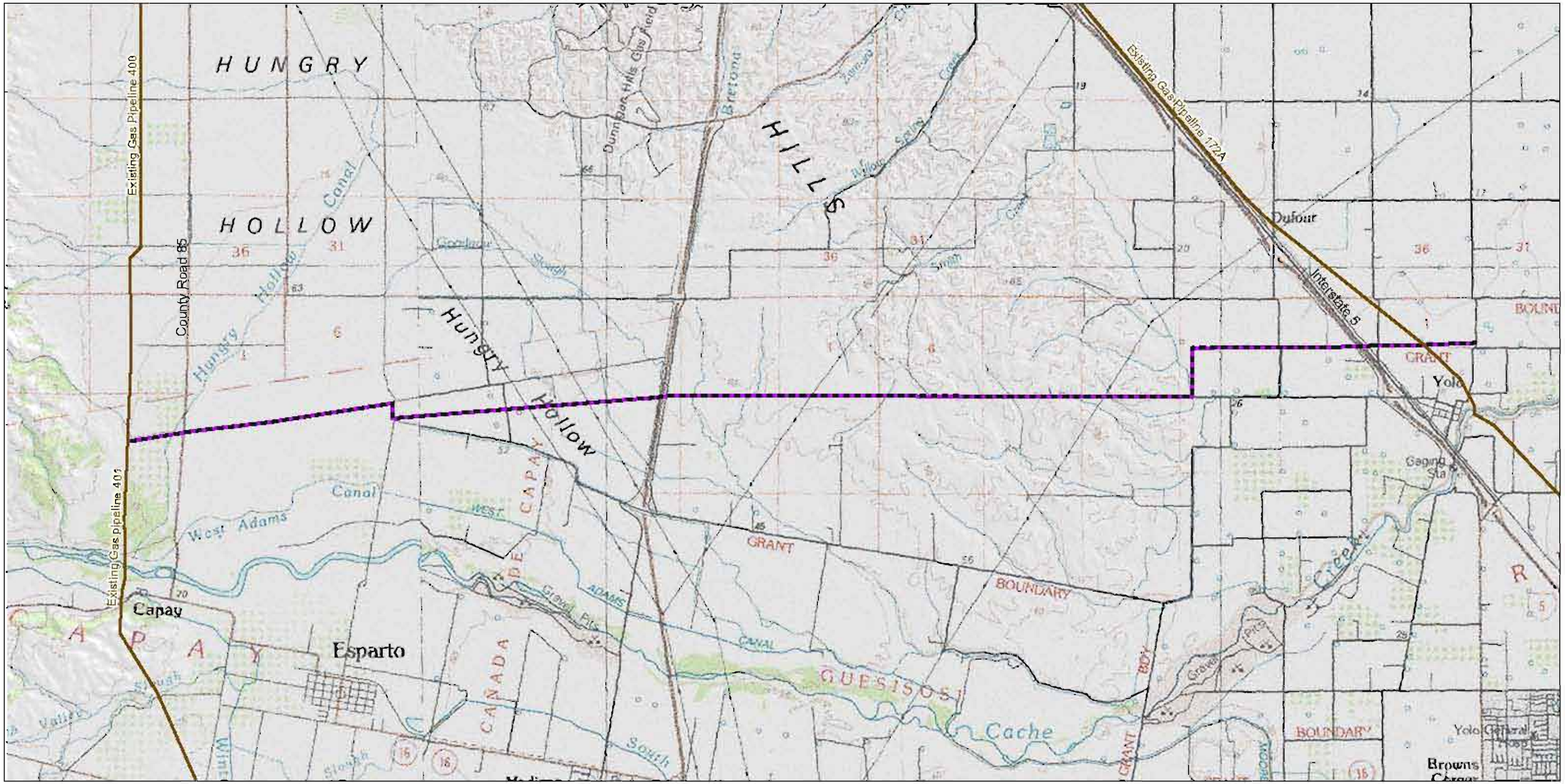

PG&E Line 406
Pipeline Project
Wetland Delineation
Figure 1
Regional Location

LEGEND

Proposed Line 406 Pipeline

Active PG&E Gas Pipeline

N
W E
S

0 1
Miles
Scale 1:63,360

SAC \\GLACIER\PROJ\PGE\349516 YOLO PIPELINE\MAPFILES\REGIONAL LOCATION MAP 406.MXD SSCOPES 5/20/2008 13:34:04

Line 406 and Line 407 Pipeline Project
Figure 2A
Soils and Land Use Maps

LEGEND
- 406 Pipeline
- ACTIVE PG&E GAS PIPELINE
- SOIL UNIT BOUNDARIES
- 500ft Buffer of Pipeline

Mapped Soil Units

BrA	Brentwood silty clay loam, 0 to 2 percent
CfD2	Corning gravelly loam, 2 to 15 percent slopes, eroded
HcA	Hillgate loam, 0 to 2 percent slopes
Mf	Marvin silty clay loam
TaA	Tehama loam, 0 to 2 percent

KEY MAP

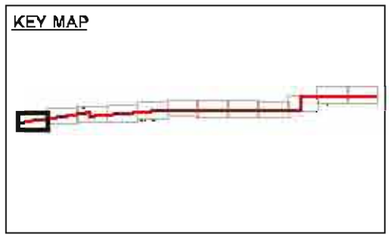

N
W E
S
0 200 400
Feet

%GLACIER\PROJ\PGE\349516_YOLO_PIPELINE\MAPFILES\SOILS_LAND_USE_MAPBOOK_2A.MXD 8/8/2007 14:50:19

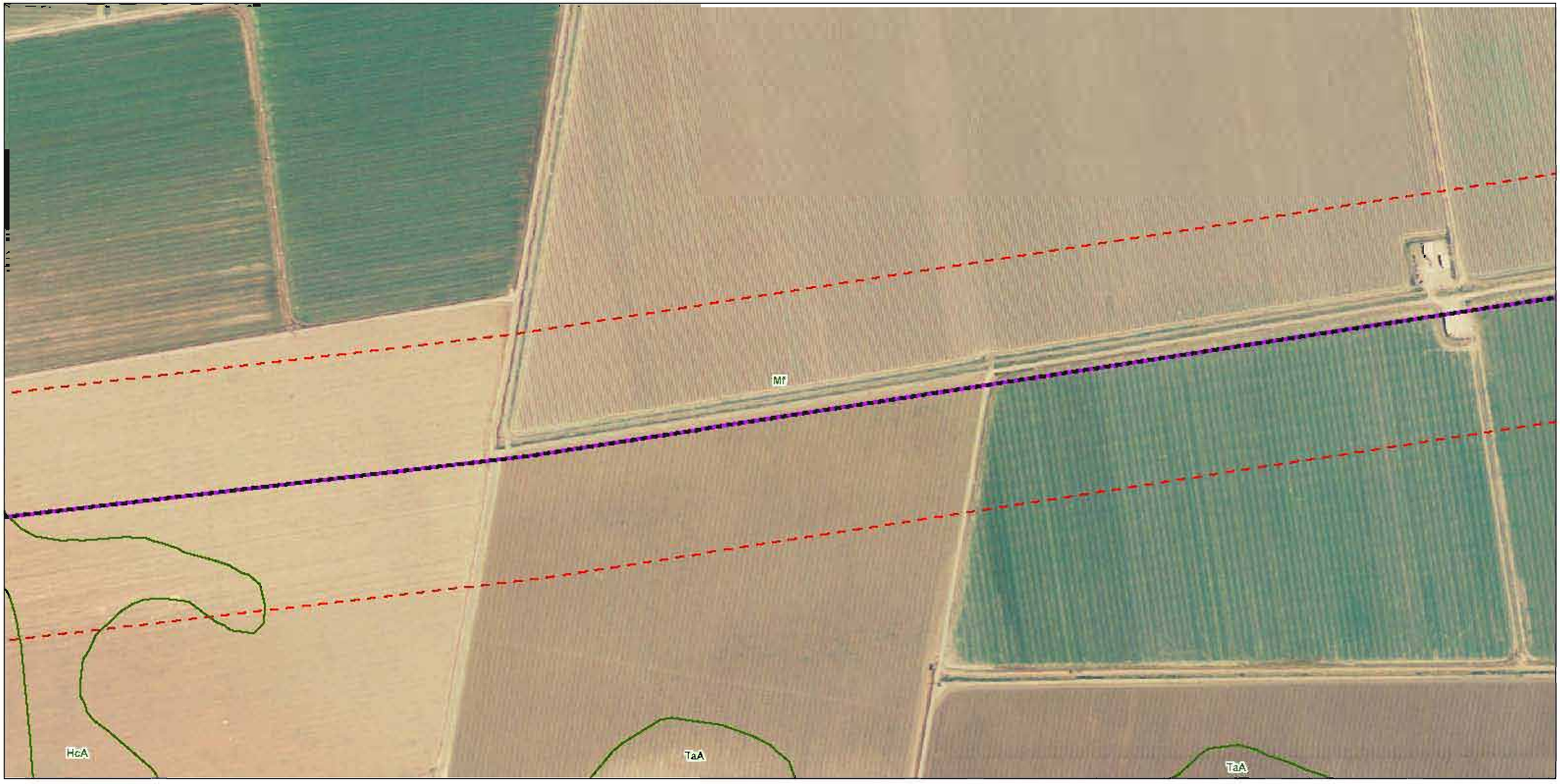

Line 406 and Line 407 Pipeline Project
Figure 2B
Soils and Land Use Maps

LEGEND
- 406 Pipeline
- ACTIVE PG&E GAS PIPELINE
- SOIL UNIT BOUNDARIES
- 500ft Buffer of Pipeline

Mapped Soil Units

HcA	Hillgate loam, 0 to 2 percent slopes
Mf	Marvin silty clay loam

KEY MAP

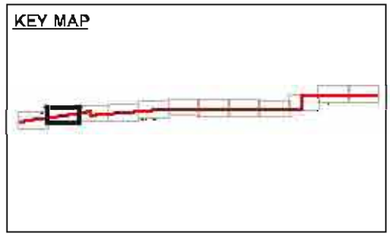

N
W E
S

0 200 400
Feet

\\GLACIER\PROJ\PGE\349516_YOLO_PIPELINE\MAPFILES\SOILS_LAND_USE_MAPBOOK_2B.MXD 8/8/2007 14:45:19

Line 406 and Line 407 Pipeline Project
Figure 2C
Soils and Land Use Maps

LEGEND
- 406 Pipeline
- ACTIVE PG&E GAS PIPELINE
- SOIL UNIT BOUNDARIES
- 500ft Buffer of Pipeline

Mapped Soil Units

HcA	Hillgate loam, 0 to 2 percent slopes
Mf	Marvin silty clay loam

KEY MAP

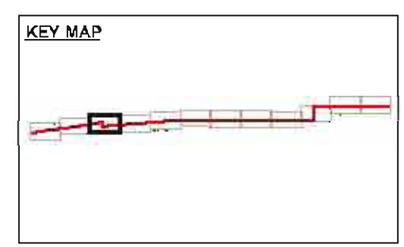

N
W E
S

0 200 400
Feet

\\GLACIER\PROJ\PGE\049516 YOLO PIPELINE\MAPFILES\SOILS LAND USE MAPBOOK 2C.MXD 8/2/2007 14:30:19

Line 406 and Line 407 Pipeline Project
Figure 2D
Soils and Land Use Maps

LEGEND
- 406 Pipeline
- ACTIVE PG&E GAS PIPELINE
- SOIL UNIT BOUNDARIES
- 500ft Buffer of Pipeline

Mapped Soil Units

Ca	Capay silty clay
HcA	Hillgate loam, 0 to 2 percent slopes
Mf	Marvin silty clay loam
Pb	Pescadero silty clay, saline-alkali

KEY MAP

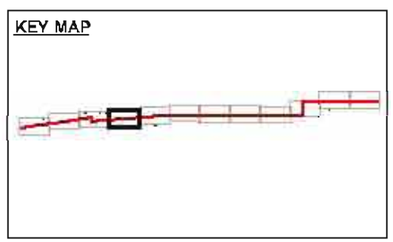

N
W E
S

0 200 400
Feet

\\GLACIER\PROJ\PGE\949516 YOLO PIPELINE\MAPFILES\SOILS LAND USE MAPBOOK 2D.MXD 8/9/2007 14:30:19

Line 406 and Line 407 Pipeline Project
Figure 2E
Soils and Land Use Maps

LEGEND
- 406 Pipeline
- ACTIVE PG&E GAS PIPELINE
- SOIL UNIT BOUNDARIES
- 500ft Buffer of Pipeline

Mapped Soil Units

Mf	Marvin silty clay loam
Ms	Myers clay
Pb	Pescadero silty clay, saline-alkali
SkD	Sehorn clay, 2 to 15 percent slopes
Wm	Willows clay, marly variant

KEY MAP

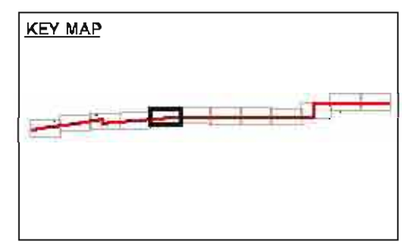

N
W E
S

0 200 400
Feet

W:\GLACIER\PROJ\PGE\349516_YOLO_PIPELINE\MAPFILES\SOILS_LAND_USE_MAPBOOK_2E.MXD 8/8/2007 02:15:19

Line 406 and Line 407 Pipeline Project
Figure 2F
Soils and Land Use Maps

LEGEND
- 406 Pipeline
- ACTIVE PG&E GAS PIPELINE
- SOIL UNIT BOUNDARIES
- 500ft Buffer of Pipeline

Mapped Soil Units

CtD2	Corning gravelly loam, 2 to 15 percent slopes, eroded
Ms	Myers clay
SkD	Sehorn clay, 2 to 15 percent slopes
Wm	Willows clay, marly variant

KEY MAP

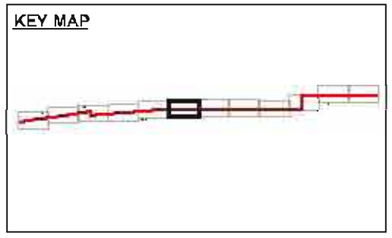

N
W E
S
0 200 400
Feet

\\GLACIER\PROJ\PGE\49516 YOLO PIPELINE\MAPFILES\SOILS LAND USE MAPBOOK 2F.MXD 8/9/2007 15:26:19

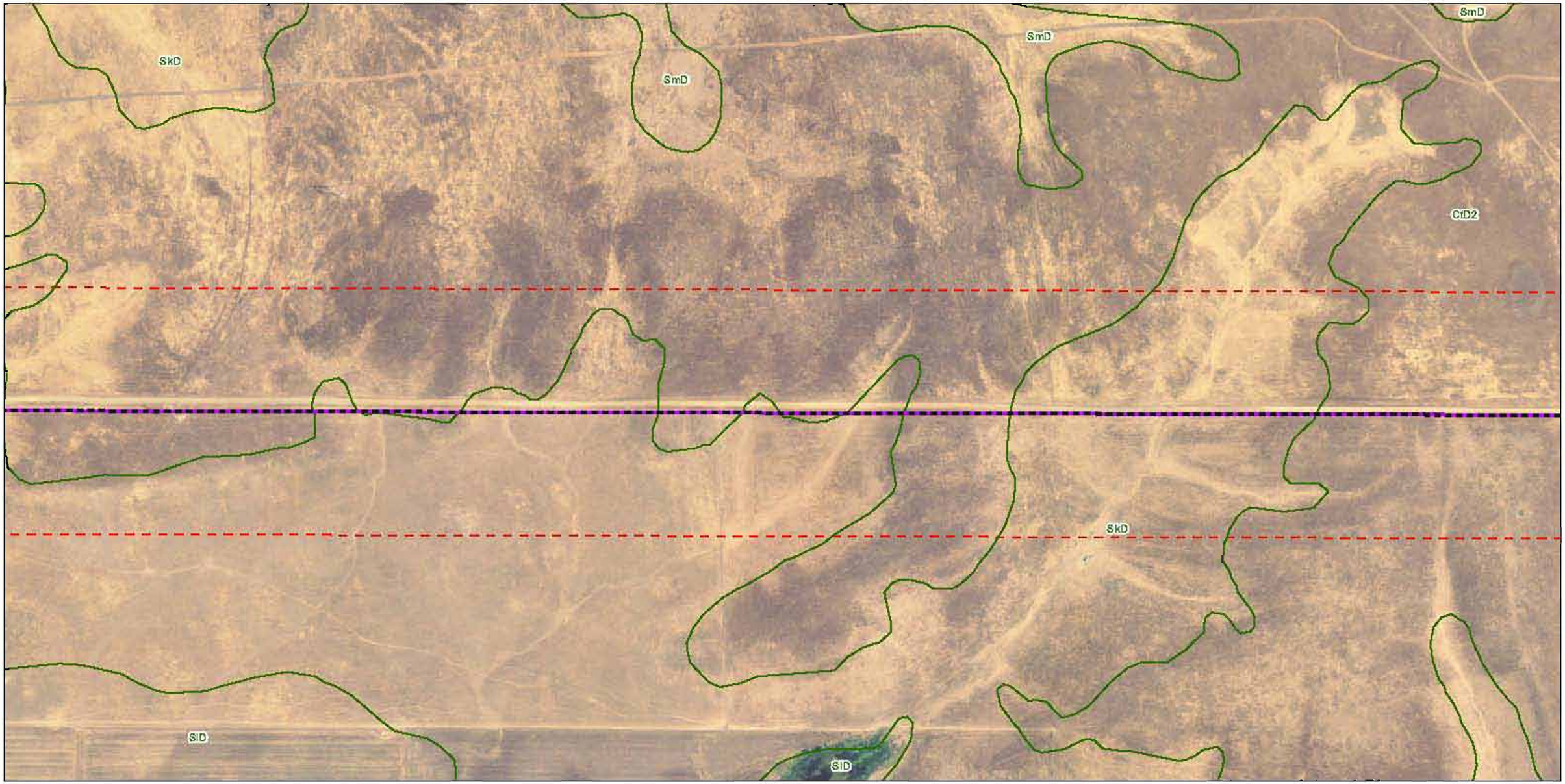

Line 406 and Line 407 Pipeline Project
Figure 2G
Soils and Land Use Maps

LEGEND
- 406 Pipeline
- ACTIVE PG&E GAS PIPELINE
- SOIL UNIT BOUNDARIES
- 500ft Buffer of Pipeline

Mapped Soil Units

CfD2	Corning gravelly loam, 2 to 15 percent slopes, eroded
SkD	Sehorn clay, 2 to 15 percent slopes

KEY MAP

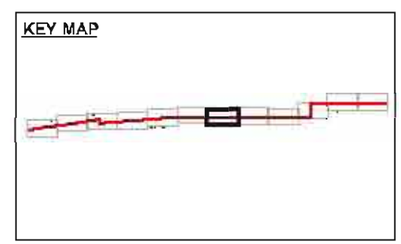

N
W E
S

0 200 400
Feet

\\GLACIER\PROJ\PG&E\349516_YOLO_PIPELINE\MAPFILES\SOILS_LAND_USE_MAPBOOK_2G.MXD 8/9/2007 15:26:19

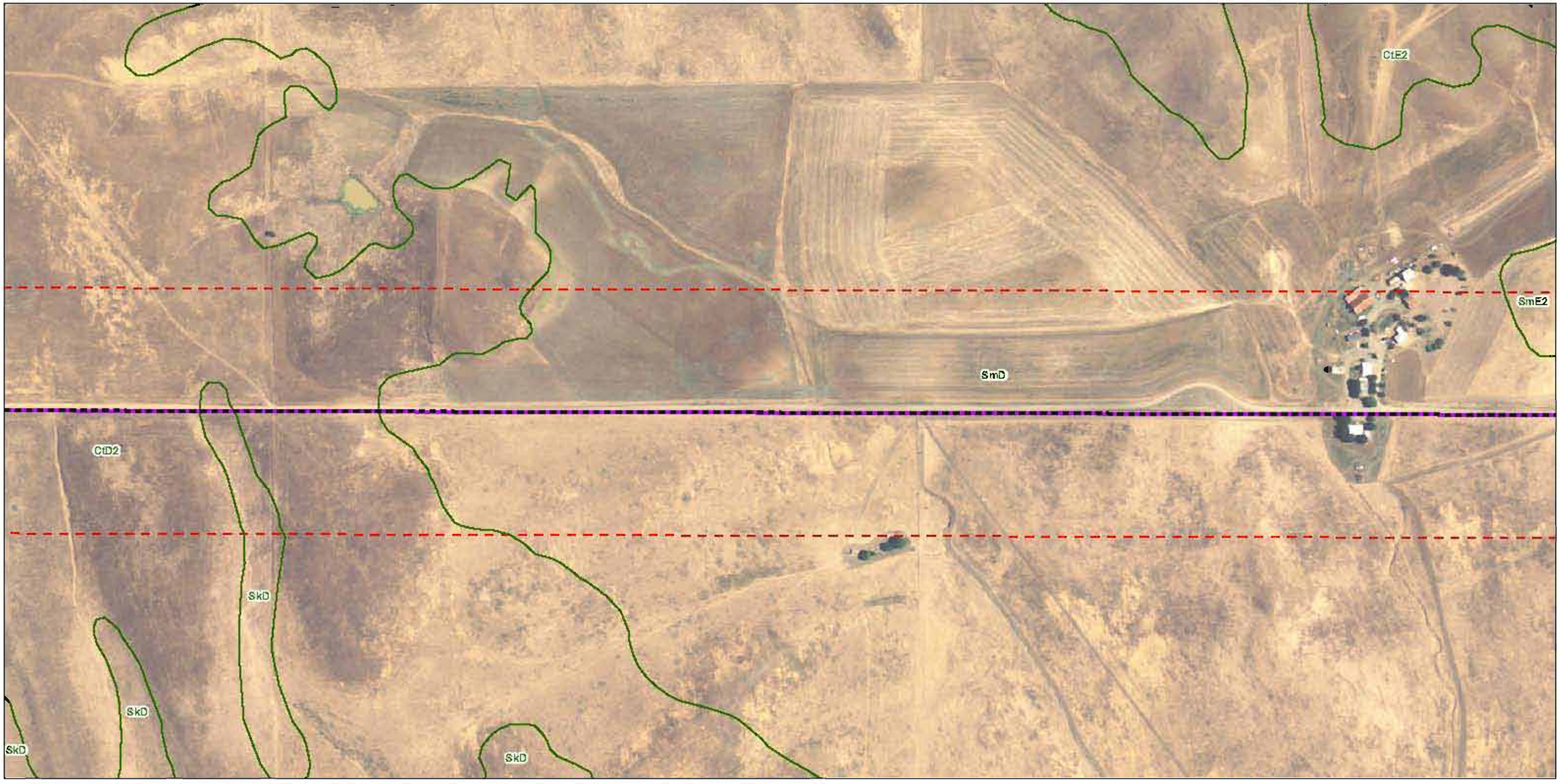

Line 406 and Line 407 Pipeline Project
Figure 2H
Soils and Land Use Maps

LEGEND
- 406 Pipeline
- ACTIVE PG&E GAS PIPELINE
- SOIL UNIT BOUNDARIES
- 500ft Buffer of Pipeline

Mapped Soil Units

CtD2	Corning gravelly loam, 2 to 15 percent slopes, eroded
SkD	Sehorn clay, 2 to 15 percent slopes
SmD	Sehorn-Balcom complex, 2 to 15 percent slopes
SmE2	Sehorn-Balcom complex, 15 to 30 percent slopes, eroded

KEY MAP

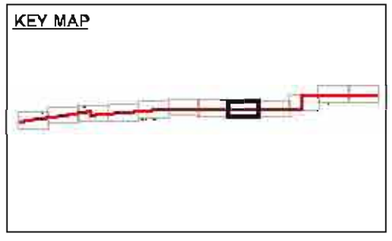

N
W E
S
0 200 400
Feet

\\GLACIER\PROJ\PGE\349516_YOLO_PIPELINE\MAPFILES\SOILS_LAND_USE_MAPBOOK_2H.MXD 8/9/2007 15:10:19

Line 406 and Line 407 Pipeline Project
Figure 2l
Soils and Land Use Maps

LEGEND
- 406 Pipeline
- ACTIVE PG&E GAS PIPELINE
- SOIL UNIT BOUNDARIES
- 500ft Buffer of Pipeline

Mapped Soil Units

CfD2	Corning gravelly loam, 2 to 15 percent slopes, eroded
SmD	Sehorn-Balcom complex, 2 to 15 percent slopes
SmE2	Sehorn-Balcom complex, 15 to 30 percent slopes, eroded

KEY MAP

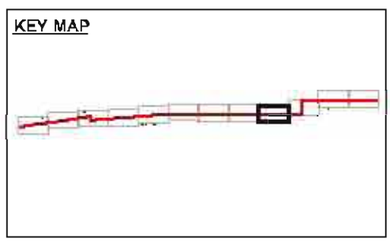

N
W E
S

0 200 400
Feet

\\GLACIER\PROJ\PGE\349516_YOLO_PIPELINE\MAPFILES\SOILS_LAND_USE_MAPBOOK_2L.MXD 8/9/2007 15:08:19

Line 406 and Line 407 Pipeline Project
Figure 2J
Soils and Land Use Maps

LEGEND
- 406 Pipeline
- ACTIVE PG&E GAS PIPELINE
- SOIL UNIT BOUNDARIES
- 500ft Buffer of Pipeline

Mapped Soil Units

CfD2	Corning gravelly loam, 2 to 15 percent slopes, eroded
Ms	Myers clay
Rg	Rincon silty clay loam
SkD	Sehorn clay, 2 to 15 percent slopes
SmD	Sehorn-Balcom complex, 2 to 15 percent slopes

KEY MAP

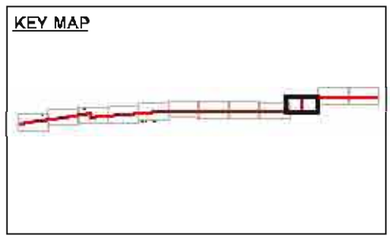

N
W E
S
0 200 400
Feet

\\GLACIER\PROJ\PGE\049516 YOLO PIPELINE\MAPFILES\SOILS_LAND_USE_MAPBOOK_2J.MXD 8/9/2007 14:55:19

Line 406 and Line 407 Pipeline Project
Figure 2K
Soils and Land Use Maps

LEGEND
- 406 Pipeline
- ACTIVE PG&E GAS PIPELINE
- SOIL UNIT BOUNDARIES
- 500ft Buffer of Pipeline

Mapped Soil Units

BrA	Brentwood silty clay loam, 0 to 2 percent
Rg	Rincon silty clay loam
Ya	Yolo silt loam
Yb	Yolo silty clay loam

KEY MAP

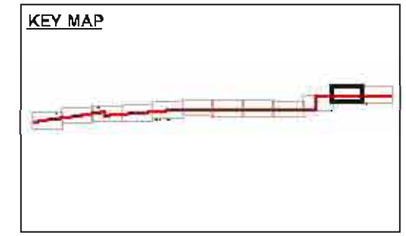

N
W E
S

0 200 400
Feet

\\GLACIER\PROJ\PGE\349516_YOLO_PIPELINE\MAPFILES\SOILS_LAND_USE_MAPBOOK_2K.MXD 8/9/2007 14:55:19