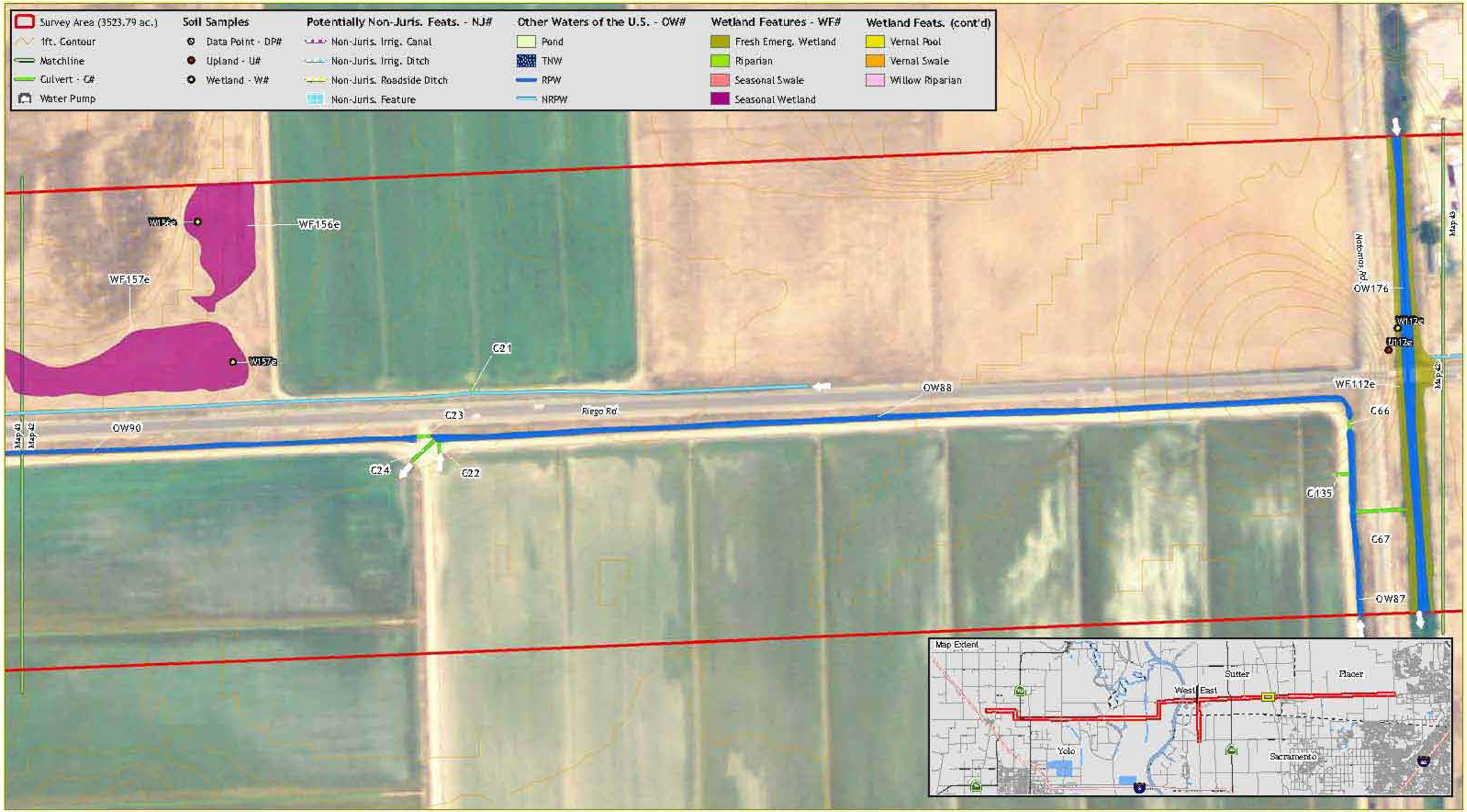

All features to remain preliminary until written verification from the USACE.
Survey area derived from 500 ft. buffer of roadway.
Surveyor West: EA, BT. Survey Dates: 5/3/07, 5/8/07, 5/14/07, 6/21/07
Surveyor East: JG,SI,EA. Survey Dates: 7/21, 24 28, 8/10 & 25, 2006
Aerial: Feb. 2005 (NAIP) Map Date: August 6, 2007. Revised: August 21, 2007, May 29, 2008.

Feet
0 100 200

GALLAWAY CONSULTING, INC.

Attachment A

Survey Area (3523.79 ac.)
1ft. Contour
Matchline
Culvert - C#
Water Pump

Soil Samples
Data Point - DP#
Upland - U#
Wetland - W#

Potentially Non-Juris. Feats. - NJ#
Non-Juris. Irrig. Canal
Non-Juris. Irrig. Ditch
Non-Juris. Roadside Ditch
Non-Juris. Feature

Other Waters of the U.S. - OW#
Pond
TNW
RPW
NRPW

Wetland Features - WF#
Fresh Emerg. Wetland
Riparian
Seasonal Swale
Seasonal Wetland

Wetland Feats. (cont'd)
Vernal Pool
Vernal Swale
Willow Riparian

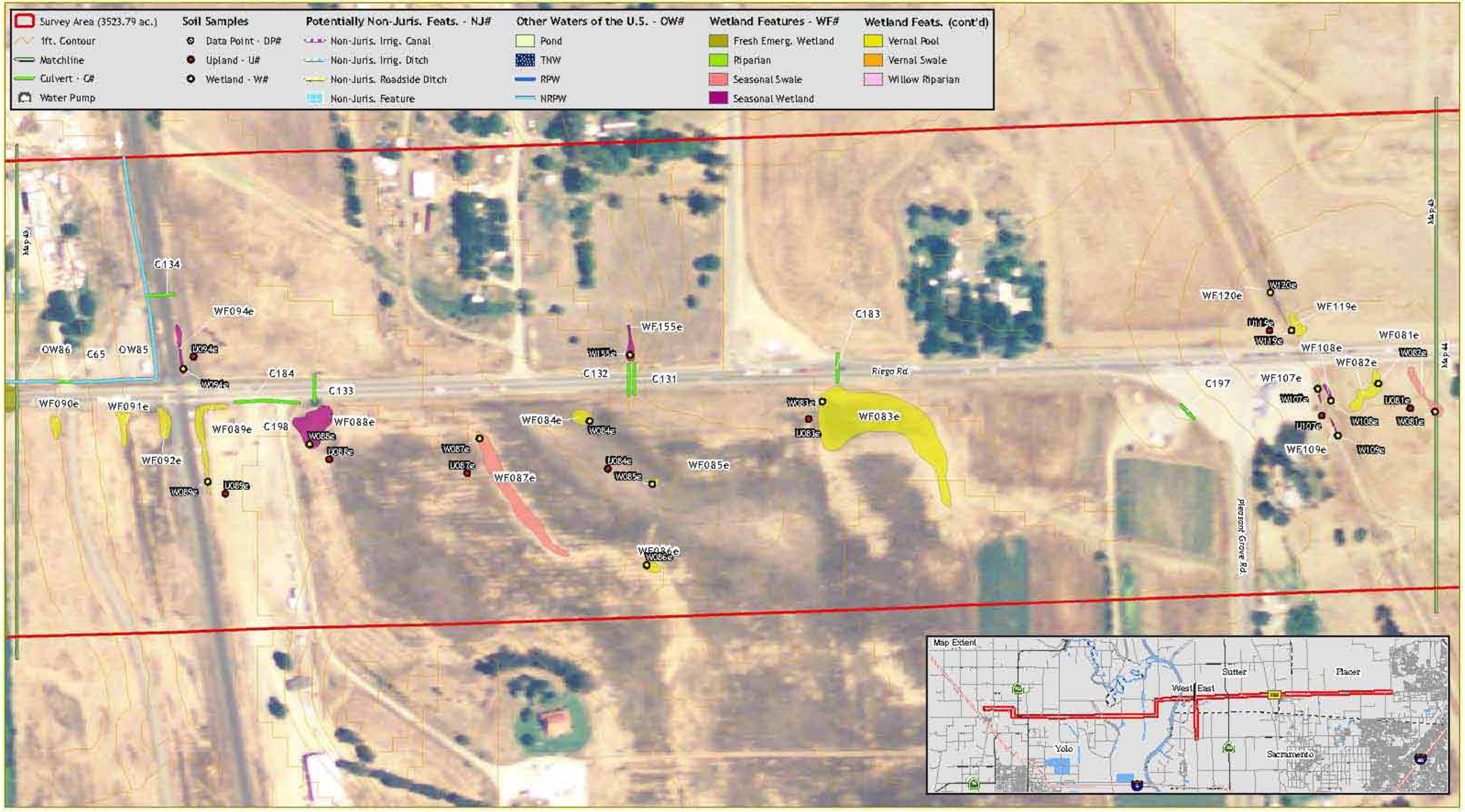

All features to remain preliminary until written verification from the USACE.
Survey area derived from 300 ft buffer of roadway.
Surveyor West: EA, BT. Survey Dates: 5/3/07, 5/8/07, 5/14/07, 6/21/07
Surveyor East: JG,SLEA. Survey Dates: 7/21, 24 28, 8/10 & 25, 2006
Aerial: Feb. 2005 (NAIP) Map Date: August 6, 2007. Revised: August 21, 2007, May 29, 2008.

Feet
0 100 200

GALLAWAY CONSULTING, INC.

Attachment A

Survey Area (3523.79 ac.)
1ft. Contour
Matchline
Culvert - C#
Water Pump

Soil Samples
Data Point - DP#
Upland - U#
Wetland - W#

Potentially Non-Juris. Feats. - NJ#
Non-Juris. Irrig. Canal
Non-Juris. Irrig. Ditch
Non-Juris. Roadside Ditch
Non-Juris. Feature

Other Waters of the U.S. - OW#
Pond
TNW
RPW
NRPW

Wetland Features - WF#
Fresh Emerg. Wetland
Riparian
Seasonal Swale
Seasonal Wetland

Wetland Feats. (cont'd)
Vernal Pool
Vernal Swale
Willow Riparian

Map 43
Map 44
Map 45
C182
C196
C195
NJ98
C194
Base Line Rd.
NJ101
C193
C192
C191
C190
NJ105
C189
NJ106
C188
C181
W134e
WF154e
WF111e
NJ107
U111e
W111e
NJ97
NJ99
NJ100
NJ102
NJ103
NJ104
U078e
W078e
WF078e
WF079e
U080e
W080e
WF080e
U077e
WF077e
W077e
Map Extent
Sutter
Placer
West
East
Yolo
Sacramento

All features to remain preliminary until written verification from the USACE.
Survey area derived from 500 ft. buffer of roadway.
Surveyor West: EA, BT. Survey Dates: 5/3/07, 5/8/07, 5/14/07, 6/21/07
Surveyor East: JG,SLEA. Survey Dates: 7/21, 24 28, 8/10 & 25, 2006
Aerial: Feb. 2005 (NAIP) Map Date: August 6, 2007. Revised: August 21, 2007, May 29, 2008.

Feet
0 100 200

GALLAWAY CONSULTING, INC.

Attachment A

Survey Area (3523.79 ac.)
1ft. Contour
Matchline
Culvert - C#
Water Pump

Soil Samples
Data Point - DP#
Upland - U#
Wetland - W#

Potentially Non-Juris. Feats. - NJ#
Non-Juris. Irrig. Canal
Non-Juris. Irrig. Ditch
Non-Juris. Roadside Ditch
Non-Juris. Feature

Other Waters of the U.S. - OW#
Pond
TNW
RPW
NRPW

Wetland Features - WF#
Fresh Emerg. Wetland
Riparian
Seasonal Swale
Seasonal Wetland

Wetland Feats. (cont'd)
Vernal Pool
Vernal Swale
Willow Riparian

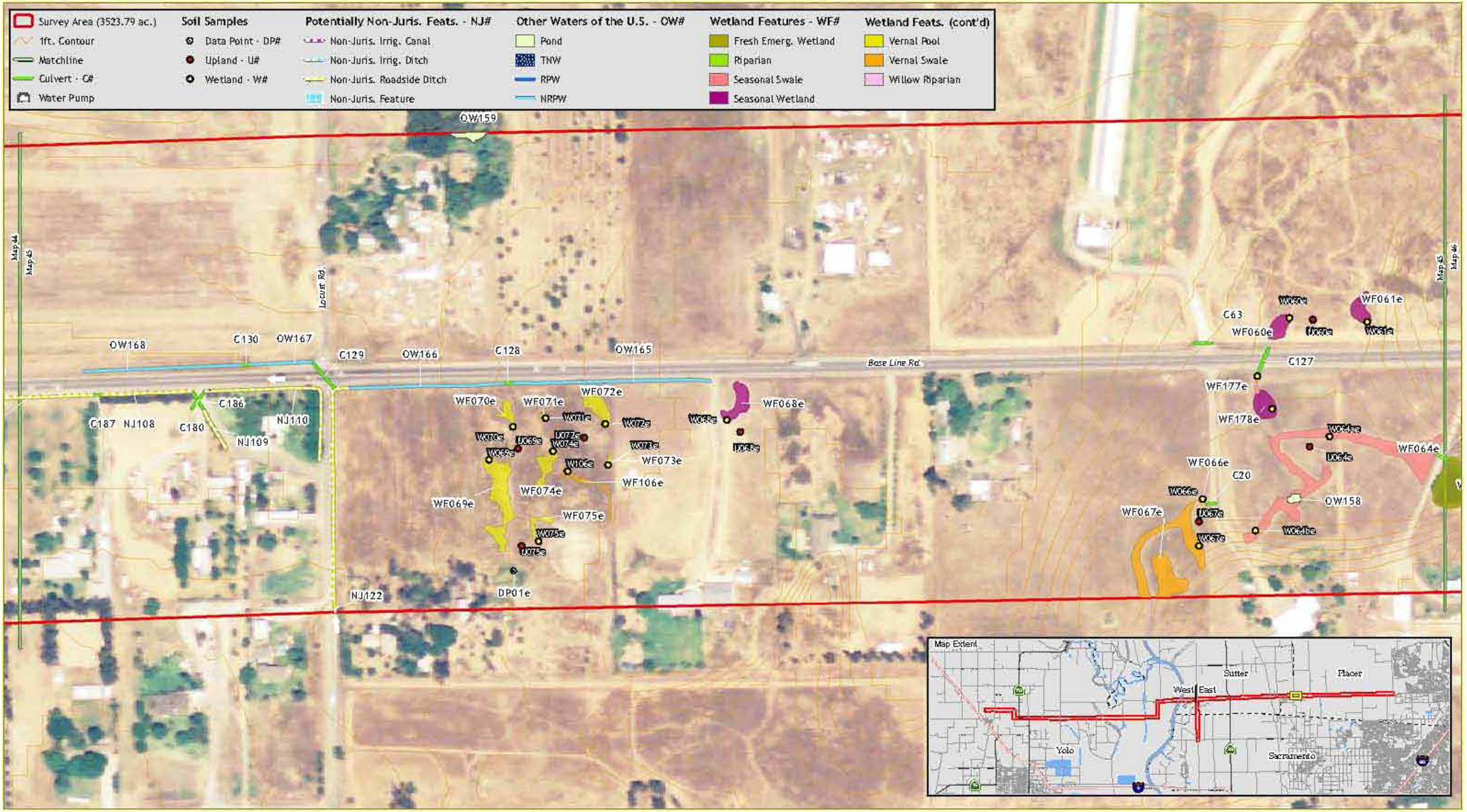

All features to remain preliminary until written verification from the USACE.
Survey area derived from 500 ft. buffer of roadway.
Surveyor West: EA, BT. Survey Dates: 5/3/07, 5/8/07, 5/14/07, 6/21/07
Surveyor East: JG,SLEA. Survey Dates: 7/21, 24 28, 8/10 & 25, 2006
Aerial: Feb. 2005 (NAIP) Map Date: August 6, 2007. Revised: August 21, 2007, May 29, 2008.

Feet
0 100 200

GALLAWAY CONSULTING, INC.

Attachment A

Survey Area (3523.79 ac.)
1ft. Contour
Matchline
Culvert - C#
Water Pump

Soil Samples
Data Point - DP#
Upland - U#
Wetland - W#

Potentially Non-Juris. Feats. - NJ#
Non-Juris. Irrig. Canal
Non-Juris. Irrig. Ditch
Non-Juris. Roadside Ditch
Non-Juris. Feature

Other Waters of the U.S. - OW#
Pond
TNW
RPW
NRPW

Wetland Features - WF#
Fresh Emerg. Wetland
Riparian
Seasonal Swale
Seasonal Wetland

Wetland Feats. (cont'd)
Vernal Pool
Vernal Swale
Willow Riparian

Map 45
Map 46
S. Brewer Rd
Map 46
Map 47
Base Line Rd.
C126
C64
WF062e
W062e
WF179e
W179e
WF059e
WF057e
W152e
WF152e
WF151e
W151e
W150e
WF150e
WF153e
W153e
W058e
WF058e
WF063e
WF149e
W149e
W148e
WF148e

Map Extent
Sutter
Placer
West
East
Yolo
Sacramento

All features to remain preliminary until written verification from the USACE.
Survey area derived from 500 ft. buffer of roadway.
Surveyor West: EA, BT. Survey Dates: 5/3/07, 5/8/07, 5/14/07, 6/21/07
Surveyor East: JG,SLEA. Survey Dates: 7/21, 24 28, 8/10 & 25, 2006
Aerial: Feb. 2005 (NAIP) Map Date: August 6, 2007. Revised: August 21, 2007, May 29, 2008.

Feet
0 100 200

GALLAWAY CONSULTING, INC.

Attachment A

Survey Area (3523.79 ac.)
1ft. Contour
Matchline
Culvert - C#
Water Pump

Soil Samples
Data Point - DP#
Upland - U#
Wetland - W#

Potentially Non-Juris. Feats. - NJ#
Non-Juris. Irrig. Canal
Non-Juris. Irrig. Ditch
Non-Juris. Roadside Ditch
Non-Juris. Feature

Other Waters of the U.S. - OW#
Pond
TNW
RPW
NRPW

Wetland Features - WF#
Fresh Emerg. Wetland
Riparian
Seasonal Swale
Seasonal Wetland

Wetland Feats. (cont'd)
Vernal Pool
Vernal Swale
Willow Riparian

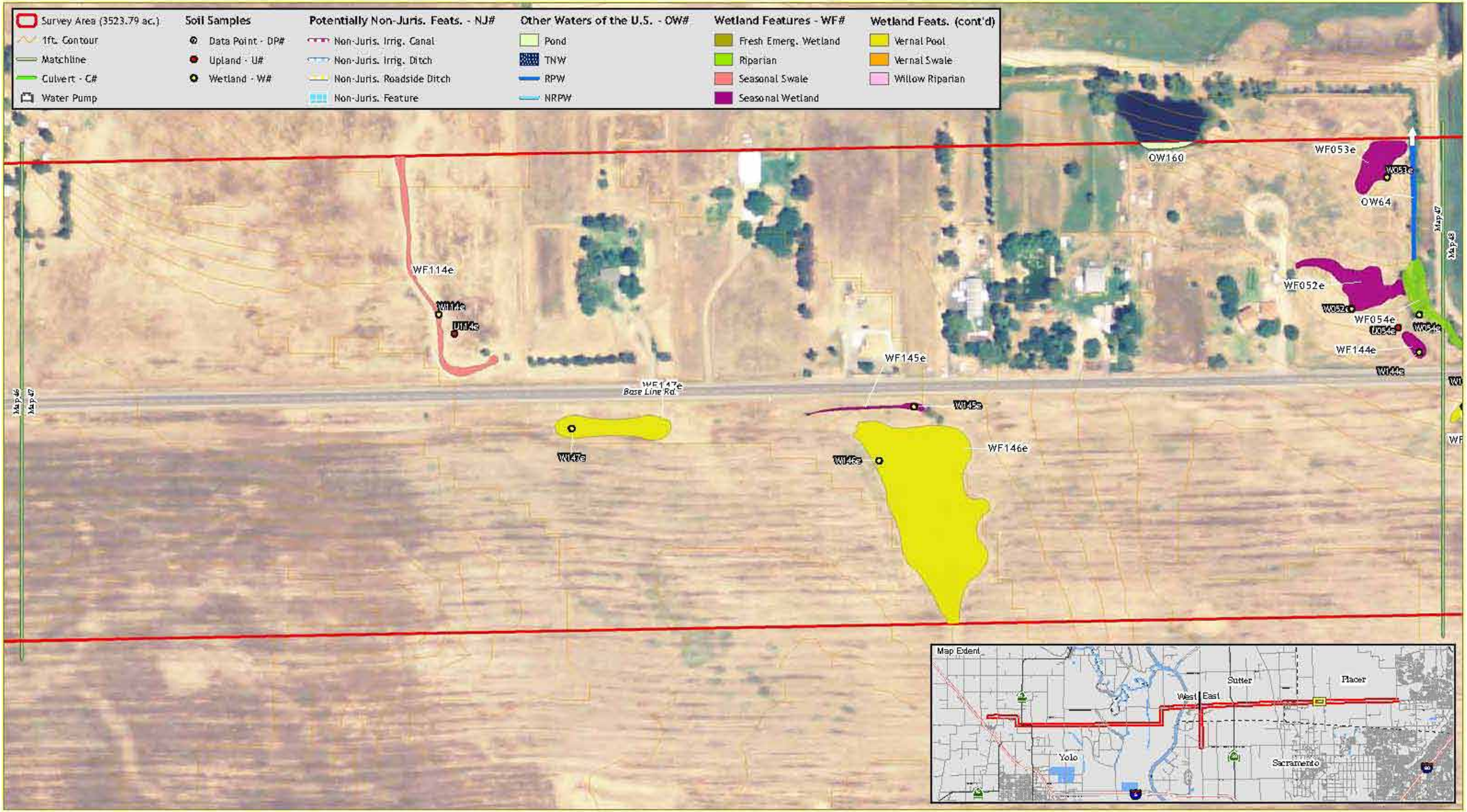

All features to remain preliminary until written verification from the USACE.
Survey area derived from 500 ft. buffer of roadway.
Surveyor West: EA, BT. Survey Dates: 5/3/07, 5/8/07, 5/14/07, 6/21/07
Surveyor East: JG,SLEA. Survey Dates: 7/21, 24 28, 8/10 & 25, 2006
Aerial: Feb. 2005 (NAIP) Map Date: August 6, 2007. Revised: August 21, 2007, May 29, 2008.

Feet
0 100 200

GALLAWAY CONSULTING, INC.

Attachment A

Survey Area (3523.79 ac.)
1ft. Contour
Matchline
Culvert - C#
Water Pump

Soil Samples
Data Point - DP#
Upland - U#
Wetland - W#

Potentially Non-Juris. Feats. - NJ#
Non-Juris. Irrig. Canal
Non-Juris. Irrig. Ditch
Non-Juris. Roadside Ditch
Non-Juris. Feature

Other Waters of the U.S. - OW#
Pond
TNW
RPW
NRPW

Wetland Features - WF#
Fresh Emerg. Wetland
Riparian
Seasonal Swale
Seasonal Wetland

Wetland Feats. (cont'd)
Vernal Pool
Vernal Swale
Willow Riparian

Map 47
Map 48
Map 48
Map 49
Country Acres Rd.
Base Line Rd.
Palladay Rd.
OW163
C125
C19
WF175e
C103
W143e
W056be
U056be
WF056e
WF143e
W175e
WF176e
W176e
OW180
OW181

Map Extent
Sutter
Placer
West
East
Yolo
Sacramento

All features to remain preliminary until written verification from the USACE.
Survey area derived from 300 ft. buffer of roadway.
Surveyor West: EA, BT. Survey Dates: 5/9/07, 5/8/07, 5/14/07, 6/21/07
Surveyor East: JG,SLEA. Survey Dates: 7/21, 24 28, 8/10 & 25, 2006
Aerial: Feb. 2005 (NAIP) Map Date: August 6, 2007. Revised: August 21, 2007, May 29, 2008.

Feet
0 100 200

GALLAWAY CONSULTING, INC.

Attachment A

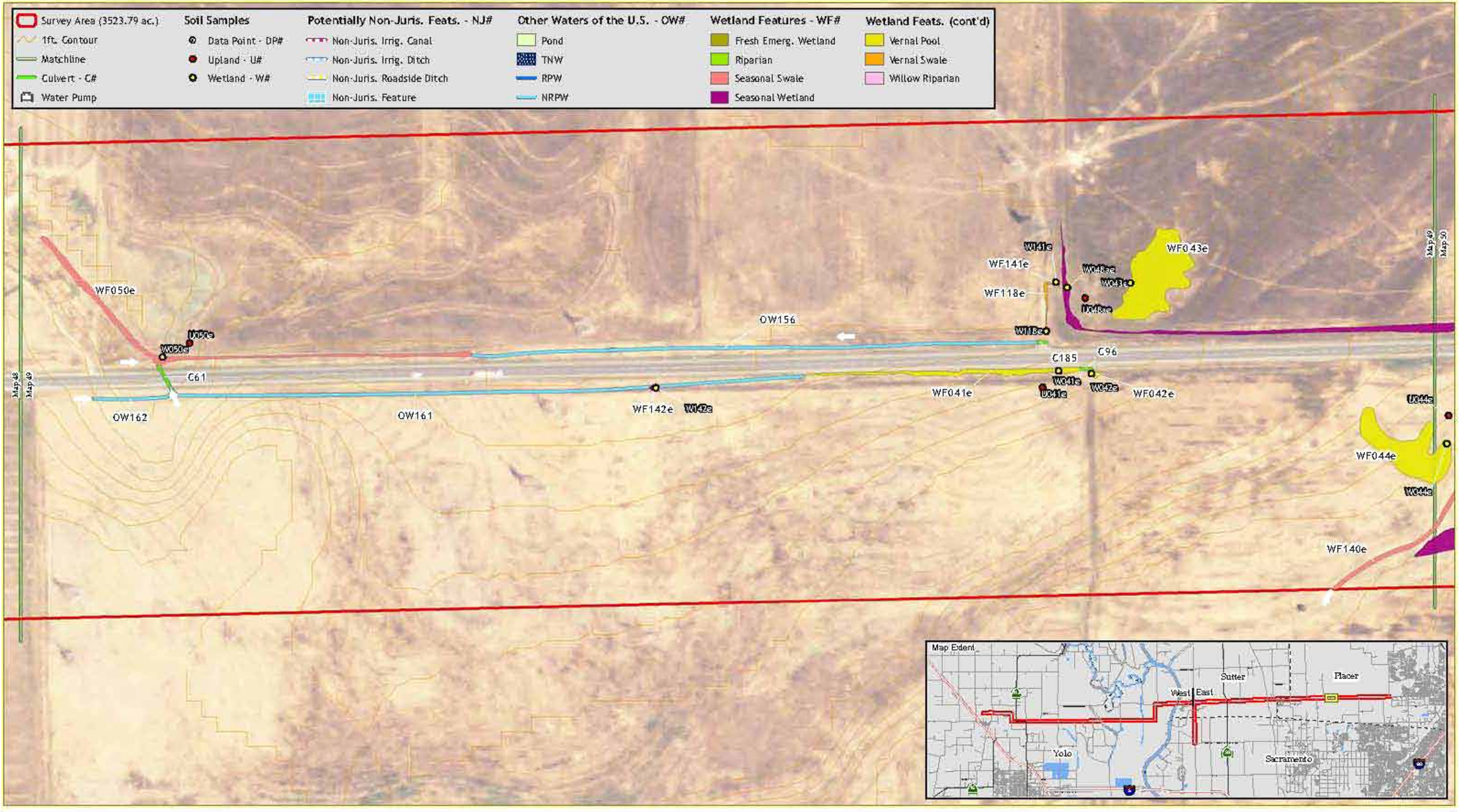

All features to remain preliminary until written verification from the USACE.
Survey area derived from 300 ft buffer of roadway.
Surveyor West: EA, BT. Survey Dates: 5/3/07, 5/8/07, 5/14/07, 6/21/07
Surveyor East: JG,SLEA. Survey Dates: 7/21, 24 28, 8/10 & 25, 2006
Aerial: Feb. 2005 (NAIP) Map Date: August 6, 2007. Revised: August 21, 2007, May 29, 2008.

Feet
0 100 200

GALLAWAY CONSULTING, INC.

Attachment A

Survey Area (3523.79 ac.)
1ft. Contour
Matchline
Culvert - C#
Water Pump

Soil Samples
Data Point - DP#
Upland - U#
Wetland - W#

Potentially Non-Juris. Feats. - NJ#
Non-Juris. Irrig. Canal
Non-Juris. Irrig. Ditch
Non-Juris. Roadside Ditch
Non-Juris. Feature

Other Waters of the U.S. - OW#
Pond
TNW
RPW
NRPW

Wetland Features - WF#
Fresh Emerg. Wetland
Riparian
Seasonal Swale
Seasonal Wetland

Wetland Feats. (cont'd)
Vernal Pool
Vernal Swale
Willow Riparian

Map 49
Map 50
Map 50
Map 51
WF048e
U048he
W048he
U048ee
W048ee
OW63
C62
C18
C124
Base Line Rd.
WF045e
W045e
WF140e
W140e
W046e
U046e
WF046e
WF047e
U047e
W047e
WF138e
W138e
W139e
WF139e
WF113e
W113e
WF049e
W049e
U049e

Map Extent
Sutter
Placer
West
East
Yolo
Sacramento

All features to remain preliminary until written verification from the USACE.
Survey area derived from 300 ft buffer of roadway.
Surveyor West: EA, BT. Survey Dates: 5/3/07, 5/8/07, 5/14/07, 6/21/07
Surveyor East: JG,SLEA. Survey Dates: 7/21, 24 28, 8/10 & 25, 2006
Aerial: Feb. 2005 (NAIP) Map Date: August 6, 2007. Revised: August 21, 2007, May 29, 2008.

Feet
0 100 200

GALLAWAY CONSULTING, INC.

Attachment A

Survey Area (3523.79 ac.)
1ft. Contour
Matchline
Culvert - C#
Water Pump

Soil Samples
Data Point - DP#
Upland - U#
Wetland - W#

Potentially Non-Juris. Feats. - NJ#
Non-Juris. Irrig. Canal
Non-Juris. Irrig. Ditch
Non-Juris. Roadside Ditch
Non-Juris. Feature

Other Waters of the U.S. - OW#
Pond
TNW
RPW
NRPW

Wetland Features - WF#
Fresh Emerg. Wetland
Riparian
Seasonal Swale
Seasonal Wetland

Wetland Feats. (cont'd)
Vernal Pool
Vernal Swale
Willow Riparian

Base Line Rd.

Map 50
Map 51
Map 52

WF030e
WF029e
OW58
C60
OW57
G59
OW56
C122
C89
WF131e
OW179
C123
WF133e
WF134e
WF135e
WF039e
WF037e
WF132e
OW178
WF136e
WF137e
WF026e
WF025e
WF035e
WF036e
WF038e
WF034e
WF040e

Map Extent
Sutter
Placer
West
East
Yolo
Sacramento

All features to remain preliminary until written verification from the USACE.
Survey area derived from 300 ft buffer of roadway.
Surveyor West: EA, BT. Survey Dates: 5/3/07, 5/8/07, 5/14/07, 6/21/07
Surveyor East: JG,SLEA. Survey Dates: 7/21, 24 28, 8/10 & 25, 2006
Aerial: Feb. 2005 (NAIP) Map Date: August 6, 2007. Revised: August 21, 2007, May 29, 2008.

Feet
0 100 200

GALLAWAY CONSULTING, INC.

Attachment A

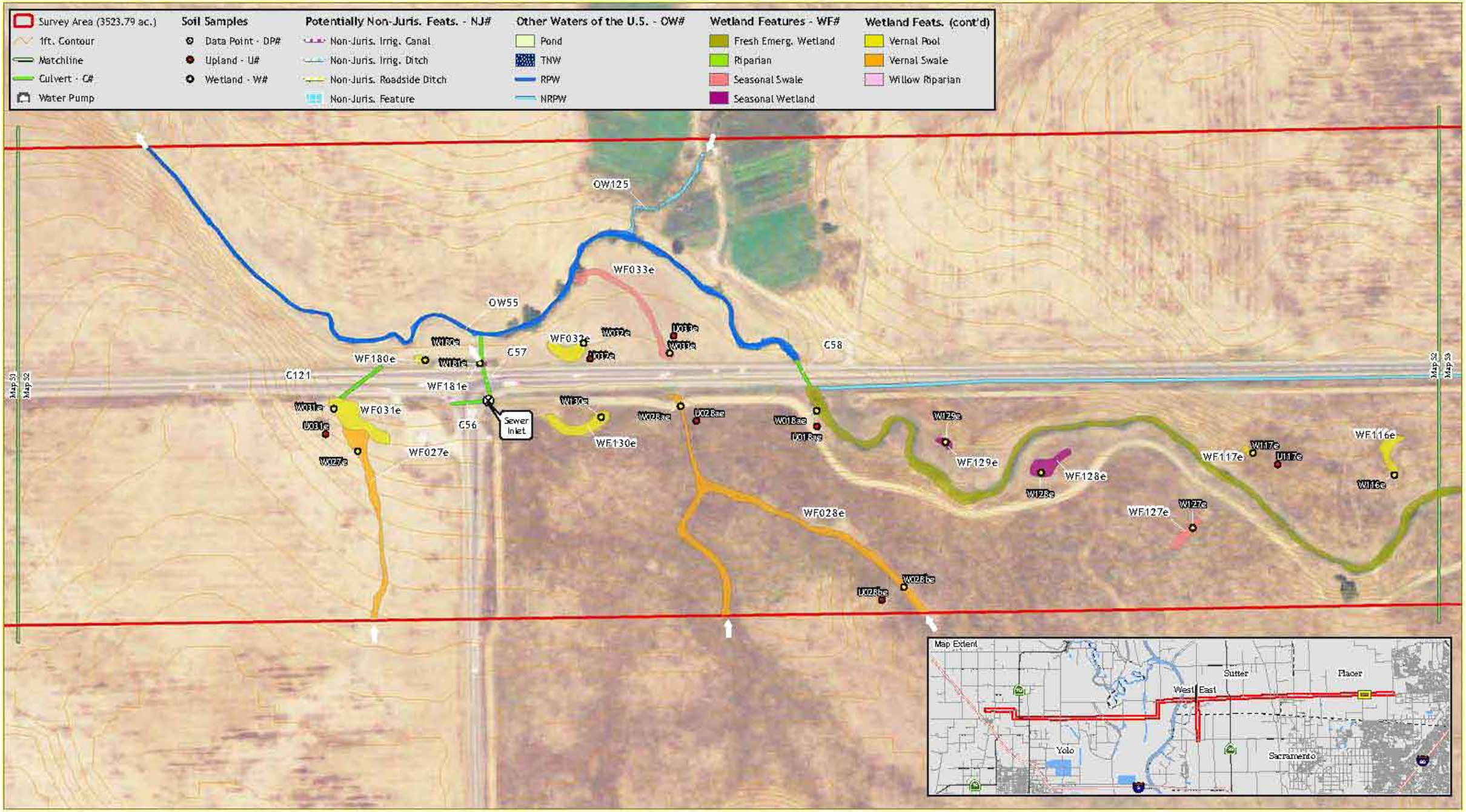

All features to remain preliminary until written verification from the USACE.
Survey area derived from 500 ft. buffer of roadway.
Surveyor West: EA, BT. Survey Dates: 5/3/07, 5/8/07, 5/14/07, 6/21/07
Surveyor East: JG,SI,EA. Survey Dates: 7/21, 24 28, 8/10 & 25, 2006
Aerial: Feb. 2005 (NAIP) Map Date: August 6, 2007. Revised: August 21, 2007, May 29, 2008.

Feet
0 100 200

GALLAWAY CONSULTING, INC.

Survey Area (3523.79 ac.)
1ft. Contour
Matchline
Culvert - C#
Water Pump

Soil Samples
Data Point - DP#
Upland - U#
Wetland - W#

Potentially Non-Juris. Feats. - NJ#
Non-Juris. Irrig. Canal
Non-Juris. Irrig. Ditch
Non-Juris. Roadside Ditch
Non-Juris. Feature

Other Waters of the U.S. - OW#
Pond
TNW
RPW
NRPW

Wetland Features - WF#
Fresh Emerg. Wetland
Riparian
Seasonal Swale
Seasonal Wetland

Wetland Feats. (cont'd)
Vernal Pool
Vernal Swale
Willow Riparian

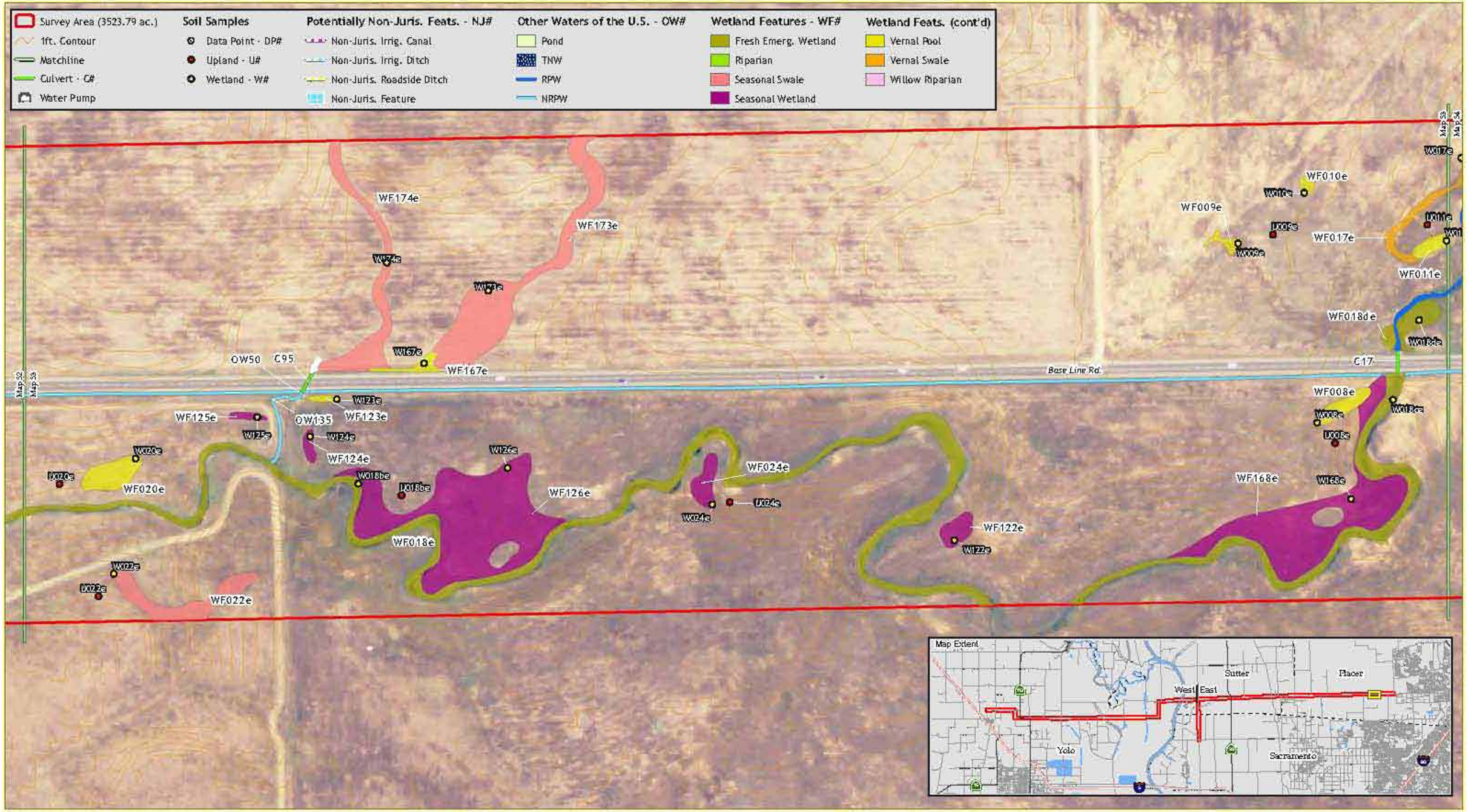

All features to remain preliminary until written verification from the USACE.
Survey area derived from 300 ft buffer of roadway.
Surveyor West: EA, BT. Survey Dates: 5/3/07, 5/8/07, 5/14/07, 6/21/07
Surveyor East: JG,SLEA. Survey Dates: 7/21, 24 28, 8/10 & 25, 2006
Aerial: Feb. 2005 (NAIP) Map Date: August 6, 2007. Revised: August 21, 2007, May 29, 2008.

Feet
0 100 200

GALLAWAY CONSULTING, INC.

Attachment A

Survey Area (3523.79 ac.)
1ft. Contour
Matchline
Culvert - C#
Water Pump

Soil Samples
Data Point - DP#
Upland - U#
Wetland - W#

Potentially Non-Juris. Feats. - NJ#
Non-Juris. Irrig. Canal
Non-Juris. Irrig. Ditch
Non-Juris. Roadside Ditch
Non-Juris. Feature

Other Waters of the U.S. - OW#
Pond
TNW
RPW
NRPW

Wetland Features - WF#
Fresh Emerg. Wetland
Riparian
Seasonal Swale
Seasonal Wetland

Wetland Feats. (cont'd)
Vernal Pool
Vernal Swale
Willow Riparian

OW124
WF023e
WF013e
W013e
U013e
W011e
WF182e
W012e
W014e
WF014e
WF012e
W183e
WF183e
Base Line Rd
WF016e
W016e
U016e
WF001e
WF002e
C55
OW182
OW48
OW47
OW53
OW49
C15
OW177
C100
C16
WF115e
WF003e
W003e
U003e
W115e
W004e
U004e
WF004e
Map 53
Map 54
Map 55

Map Extent
Sutter
Placer
West
East
Yolo
Sacramento

All features to remain preliminary until written verification from the USACE.
Survey area derived from 500 ft. buffer of roadway.
Surveyor West: EA, BT. Survey Dates: 5/9/07, 5/8/07, 5/14/07, 6/21/07
Surveyor East: JG,SLEA. Survey Dates: 7/21, 24 28, 8/10 & 25, 2006
Aerial: Feb. 2005 (NAIP) Map Date: August 6, 2007. Revised: August 21, 2007, May 29, 2008.

Feet
0 100 200

GALLAWAY CONSULTING, INC.

Attachment A

Survey Area (3523.79 ac.)
1ft. Contour
Matchline
Culvert - C#
Water Pump

Soil Samples
Data Point - DP#
Upland - U#
Wetland - W#

Potentially Non-Juris. Feats. - NJ#
Non-Juris. Irrig. Canal
Non-Juris. Irrig. Ditch
Non-Juris. Roadside Ditch
Non-Juris. Feature

Other Waters of the U.S. - OW#
Pond
TNW
RPW
NRPW

Wetland Features - WF#
Fresh Emerg. Wetland
Riparian
Seasonal Swale
Seasonal Wetland

Wetland Feats. (cont'd)
Vernal Pool
Vernal Swale
Willow Riparian

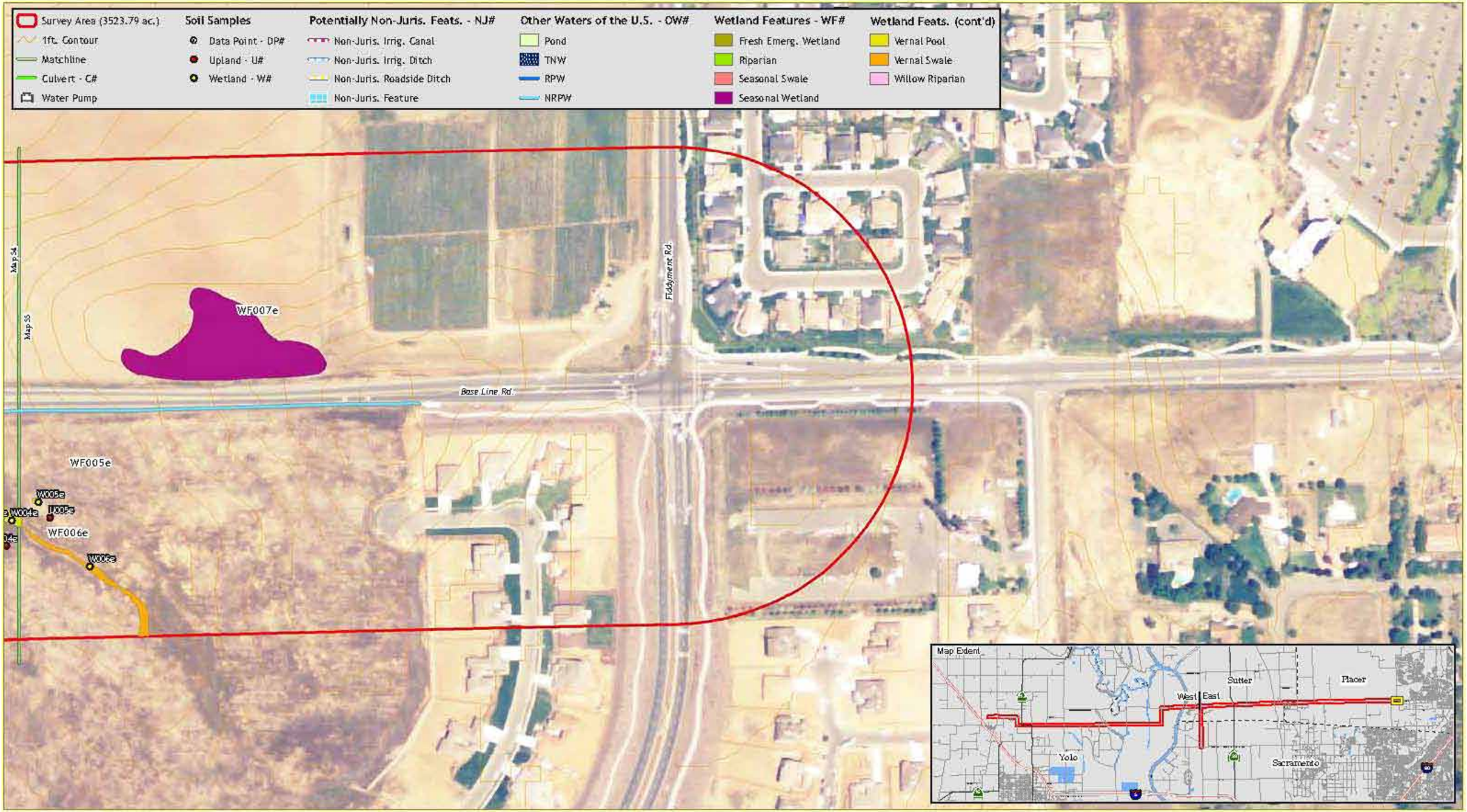

All features to remain preliminary until written verification from the USACE.
Survey area desived from 500 ft. buffer of roadway.
Surveyor West: EA, BT. Survey Dates: 5/3/07, 5/8/07, 5/14/07, 6/21/07
Surveyor East: JG,SLEA. Survey Dates: 7/21, 24 28, 8/10 & 25, 2006
Aerial: Feb. 2005 (NAIP) Map Date: August 6, 2007. Revised: August 21, 2007, May 29, 2008.

Feet
0 100 200

GALLAWAY CONSULTING, INC.

Attachment A