Survey Area (3523.79 ac.)
1ft. Contour
Matchline
Culvert - C#
Water Pump

Soil Samples
Data Point - DP#
Upland - U#
Wetland - W#

Potentially Non-Juris. Feats. - NJ#
Non-Juris. Irrig. Canal
Non-Juris. Irrig. Ditch
Non-Juris. Roadside Ditch
Non-Juris. Feature

Other Waters of the U.S. - OW#
Pond
TNW
RPW
NRPW

Wetland Features - WF#
Fresh Emerg. Wetland
Riparian
Seasonal Swale
Seasonal Wetland

Wetland Feats. (cont'd)
Vernal Pool
Vernal Swale
Willow Riparian

NJ35
C203
C159
COUNTY ROAD 17
NJ29
NJ27
NJ40
NJ33
Map 11
Map 12
Map 12
Map 13

Map Extent
Sutter
Placer
West
East
Yolo
Sacramento

All features to remain preliminary until written verification from the USACE.
Survey area derived from 500 ft. buffer of roadway.
Surveyor West: EA, BT. Survey Dates: 5/3/07, 5/8/07, 5/14/07, 6/21/07
Surveyor East: JG,SLEA. Survey Dates: 7/21, 24 28, 8/10 & 25, 2006
Aerial: Feb. 2005 (NAIP) Map Date: August 6, 2007. Revised: August 21, 2007, May 29, 2008.

Feet
0 100 200

GALLAWAY CONSULTING, INC.

Attachment A

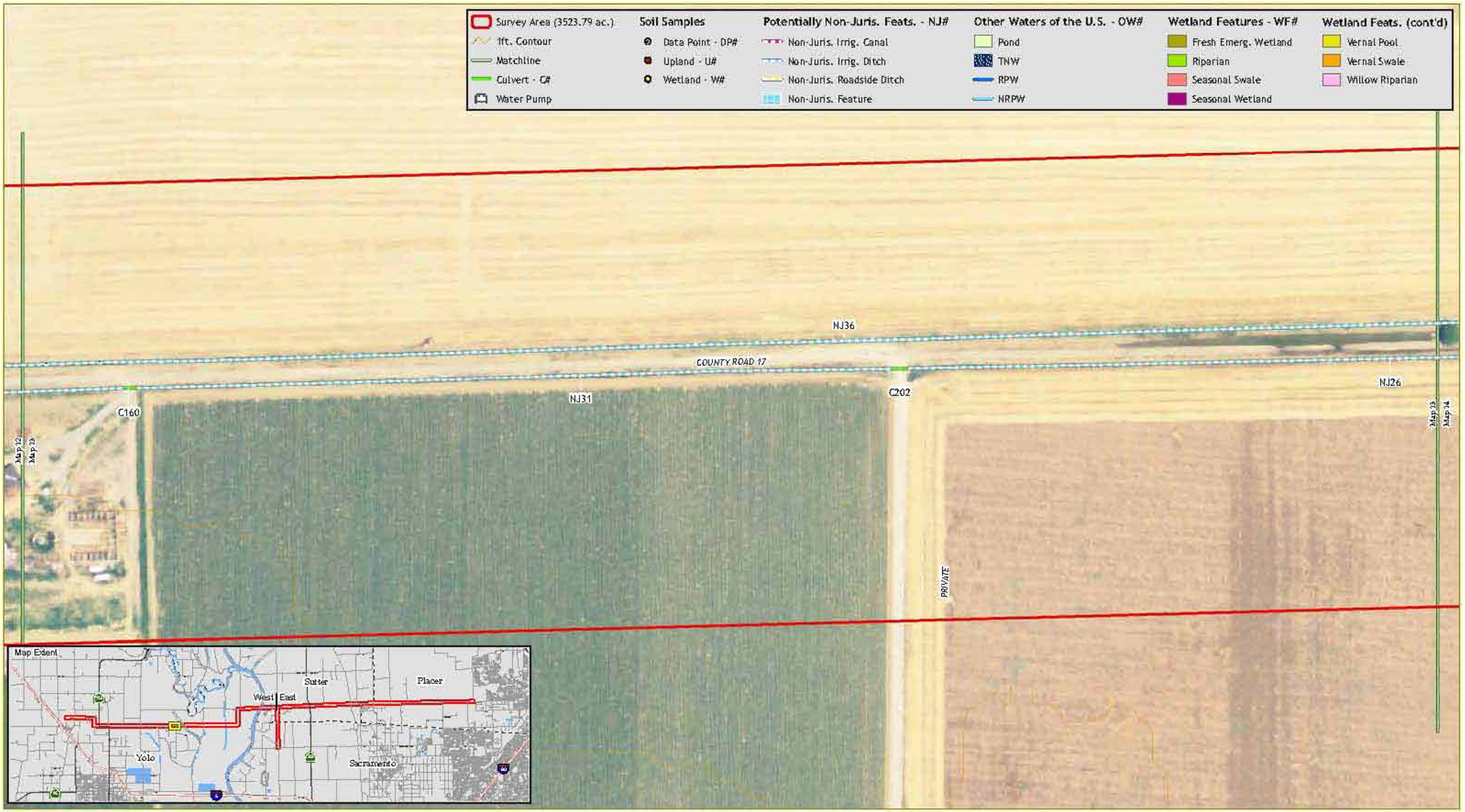

All features to remain preliminary until written verification from the USACE.
Survey area derived from 500 ft. buffer of roadway.
Surveyor West: EA, BT. Survey Dates: 5/3/07, 5/8/07, 5/14/07, 6/21/07
Surveyor East: JG,SLEA. Survey Dates: 7/21, 24 28, 8/10 & 25, 2006
Aerial: Feb. 2005 (NAIP) Map Date: August 6, 2007. Revised: August 21, 2007, May 29, 2008.

Feet
0 100 200

GALLAWAY CONSULTING, INC.

Attachment A

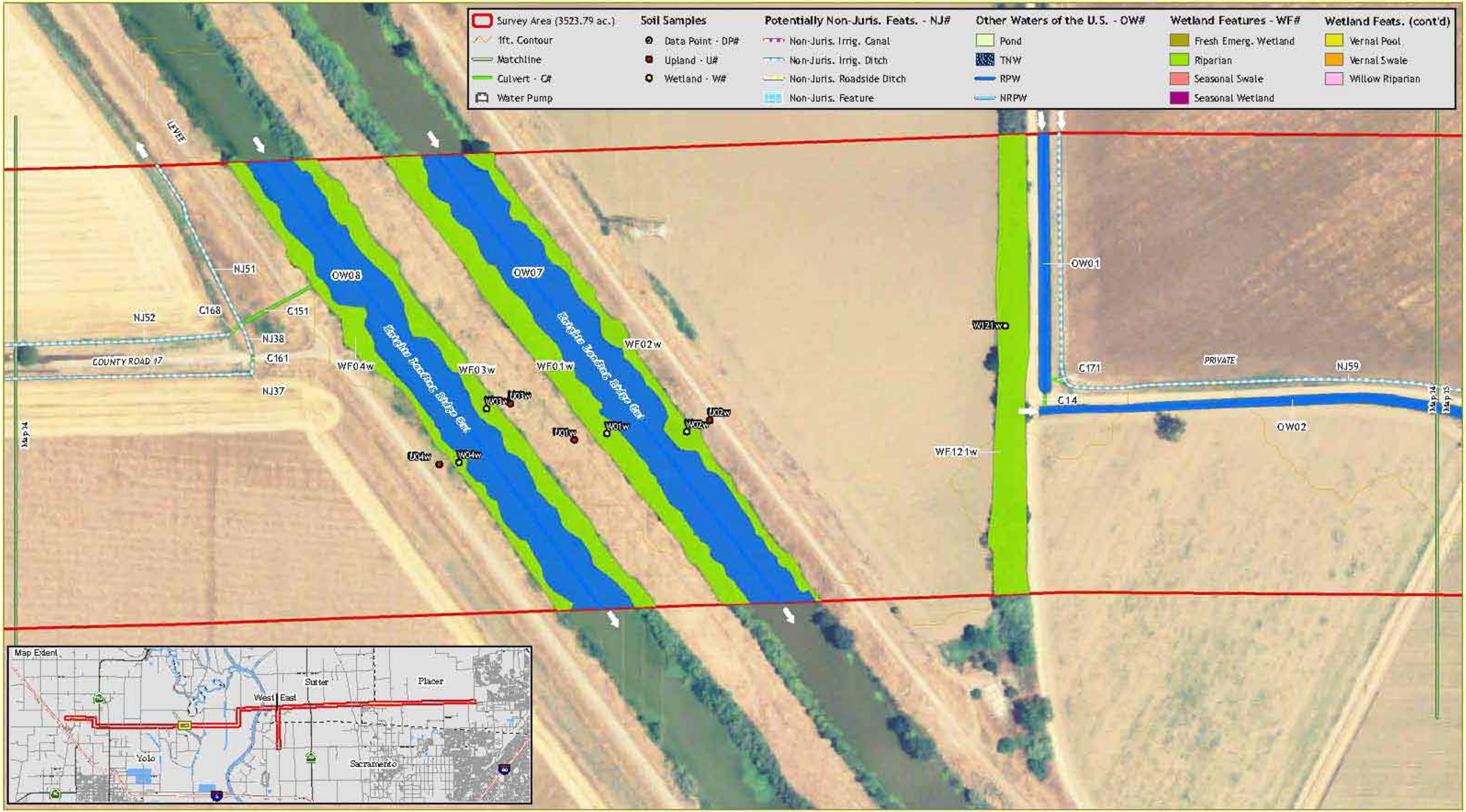

All features to remain preliminary until written verification from the USACE.
Survey area derived from 500 ft. buffer of roadway.
Surveyor West: EA, BT. Survey Dates: 5/3/07, 5/8/07, 5/14/07, 6/21/07
Surveyor East: JG,SL,EA. Survey Dates: 7/21, 24 28, 8/10 & 25, 2006
Aerial: Feb. 2005 (NAIP) Map Date: August 6, 2007. Revised: August 21, 2007, May 29, 2008.

Feet
0 100 200

GALLAWAY CONSULTING, INC.

Attachment A

Survey Area (3523.79 ac.)
1ft. Contour
Matchline
Culvert - C#
Water Pump

Soil Samples
Data Point - DP#
Upland - U#
Wetland - W#

Potentially Non-Juris. Feats. - NJ#
Non-Juris. Irrig. Canal
Non-Juris. Irrig. Ditch
Non-Juris. Roadside Ditch
Non-Juris. Feature

Other Waters of the U.S. - OW#
Pond
TNW
RPW
NRPW

Wetland Features - WF#
Fresh Emerg. Wetland
Riparian
Seasonal Swale
Seasonal Wetland

Wetland Feats. (cont'd)
Vernal Pool
Vernal Swale
Willow Riparian

PRIVATE

C01

OW18

Map 34
Map 35

Map 35
Map 36

Map Extent

Sutter
Placer
West | East
Yolo
Sacramento

All features to remain preliminary until written verification from the USACE.
Survey area derived from 500 ft. buffer of roadway.
Surveyor West: EA, BT. Survey Dates: 5/3/07, 5/8/07, 5/14/07, 6/21/07
Surveyor East: JG,SLEA. Survey Dates: 7/21, 24 28, 8/10 & 25, 2006
Aerial: Feb. 2005 (NAIP) Map Date: August 6, 2007. Revised: August 21, 2007, May 29, 2008.

Feet
0 100 200

GALLAWAY CONSULTING, INC.

Attachment A

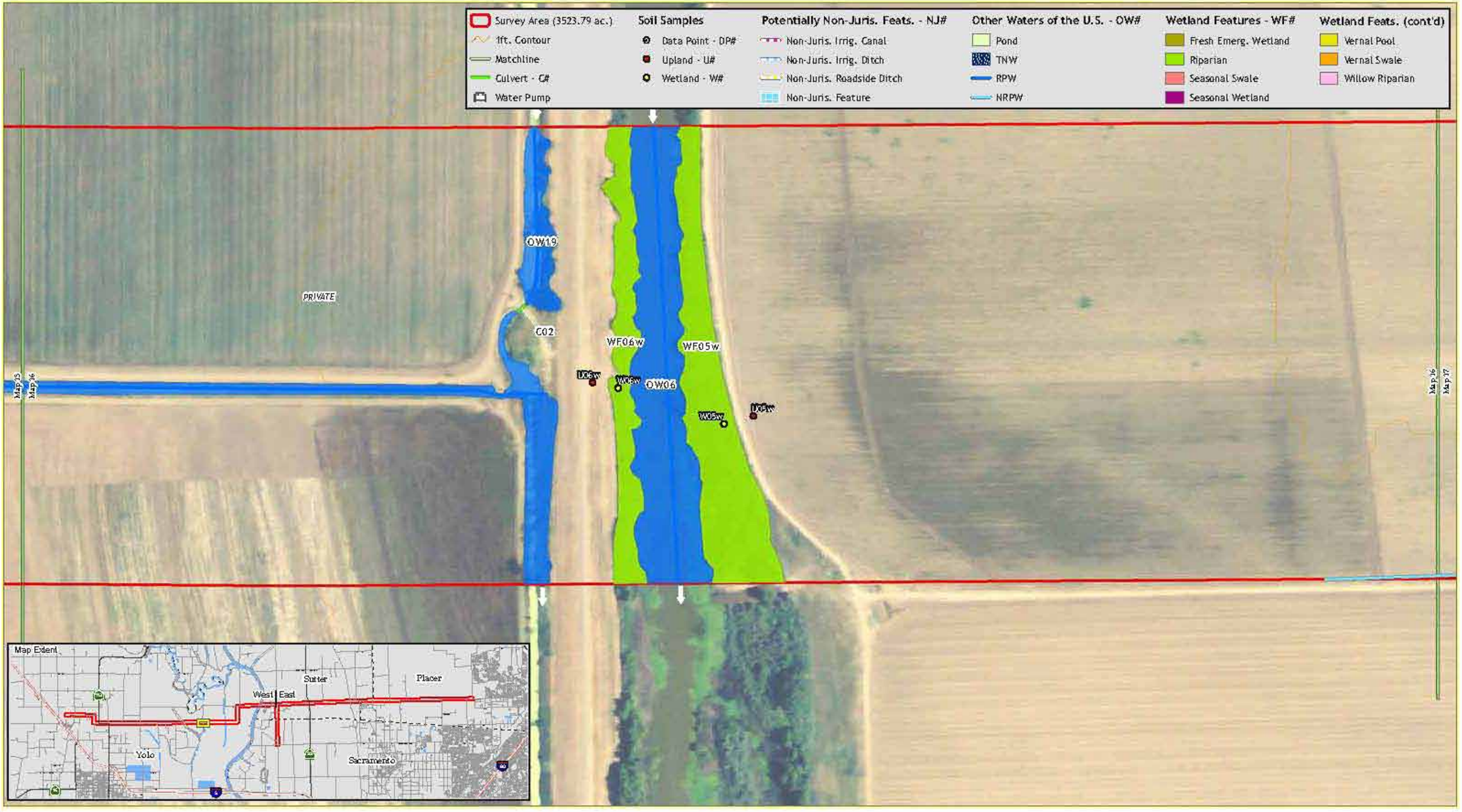

All features to remain preliminary until written verification from the USACE.
Survey area derived from 500 ft. buffer of roadway.
Surveyor West: EA, BT. Survey Dates: 5/3/07, 5/8/07, 5/14/07, 6/21/07
Surveyor East: JG,SLEA. Survey Dates: 7/21, 24 28, 8/10 & 25, 2006
Aerial: Feb. 2005 (NAIP) Map Date: August 6, 2007. Revised: August 21, 2007, May 29, 2008.

Feet
0 100 200

GALLAWAY CONSULTING, INC.

Attachment A

Survey Area (3523.79 ac.)
1ft. Contour
Matchline
Culvert - C#
Water Pump

Soil Samples
Data Point - DP#
Upland - U#
Wetland - W#

Potentially Non-Juris. Feats. - NJ#
Non-Juris. Irrig. Canal
Non-Juris. Irrig. Ditch
Non-Juris. Roadside Ditch
Non-Juris. Feature

Other Waters of the U.S. - OW#
Pond
TNW
RPW
NRPW

Wetland Features - WF#
Fresh Emerg. Wetland
Riparian
Seasonal Swale
Seasonal Wetland

Wetland Feats. (cont'd)
Vernal Pool
Vernal Swale
Willow Riparian

Map 16
Map 17
Map 17
Map 18

OW27
C13
OW24
OW26

Map Extent
Sutter
Placer
West
East
Yolo
Sacramento

All features to remain preliminary until written verification from the USACE.
Survey area derived from 500 ft buffer of roadway.
Surveyor West: EA, BT. Survey Dates: 5/3/07, 5/8/07, 5/14/07, 6/21/07
Surveyor East: JG,SLEA. Survey Dates: 7/21, 24 28, 8/10 & 25, 2006
Aerial: Feb. 2005 (NAIP) Map Date: August 6, 2007. Revised: August 21, 2007, May 29, 2008.

Feet
0 100 200

GALLAWAY CONSULTING, INC.

Attachment A

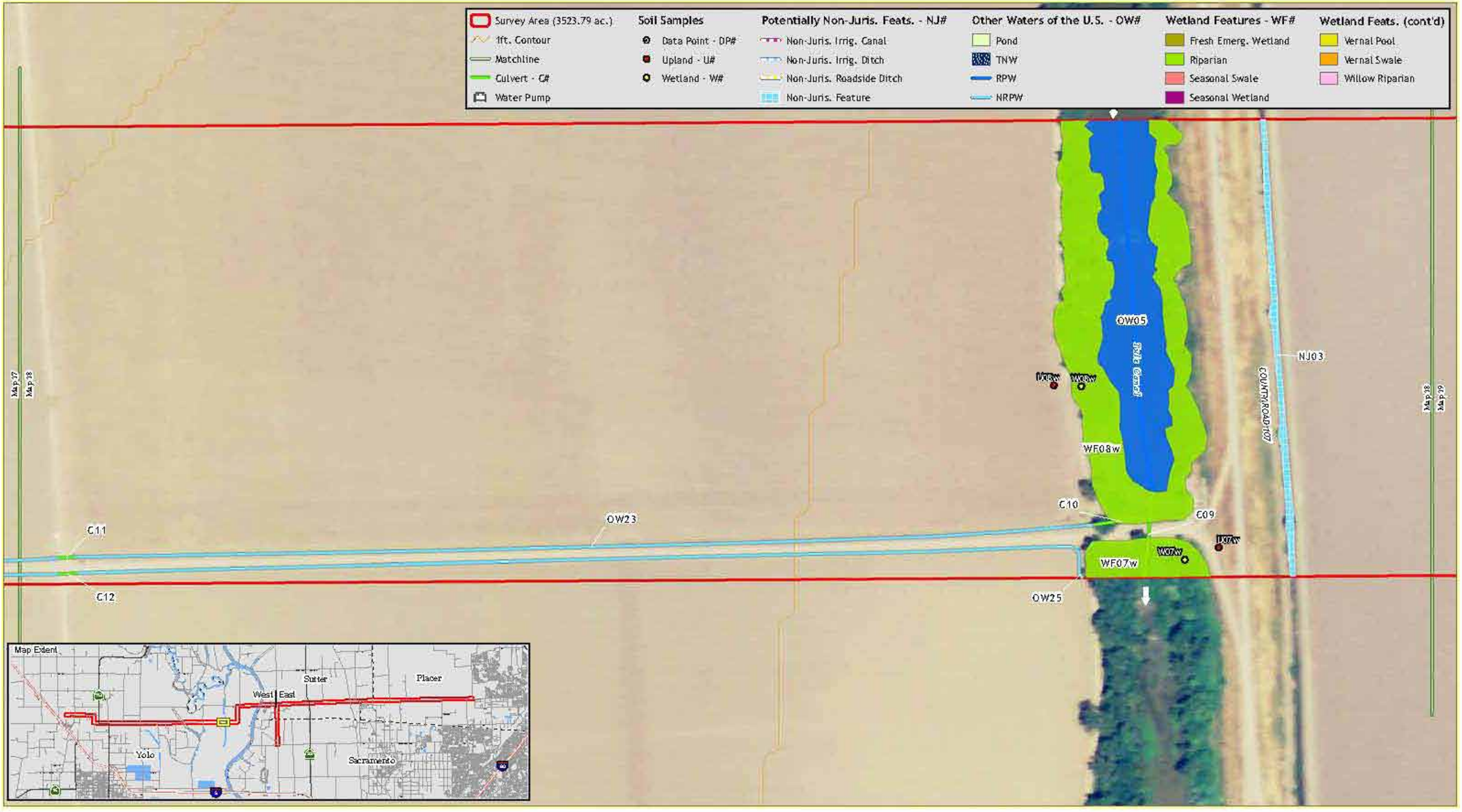

All features to remain preliminary until written verification from the USACE.
Survey area derived from 500 ft. buffer of roadway.
Surveyor West: EA, BT. Survey Dates: 5/3/07, 5/8/07, 5/14/07, 6/21/07
Surveyor East: JG,SLEA. Survey Dates: 7/21, 24 28, 8/10 & 25, 2006
Aerial: Feb. 2005 (NAIP) Map Date: August 6, 2007. Revised: August 21, 2007, May 29, 2008.

Feet
0 100 200

GALLAWAY CONSULTING, INC.

Attachment A

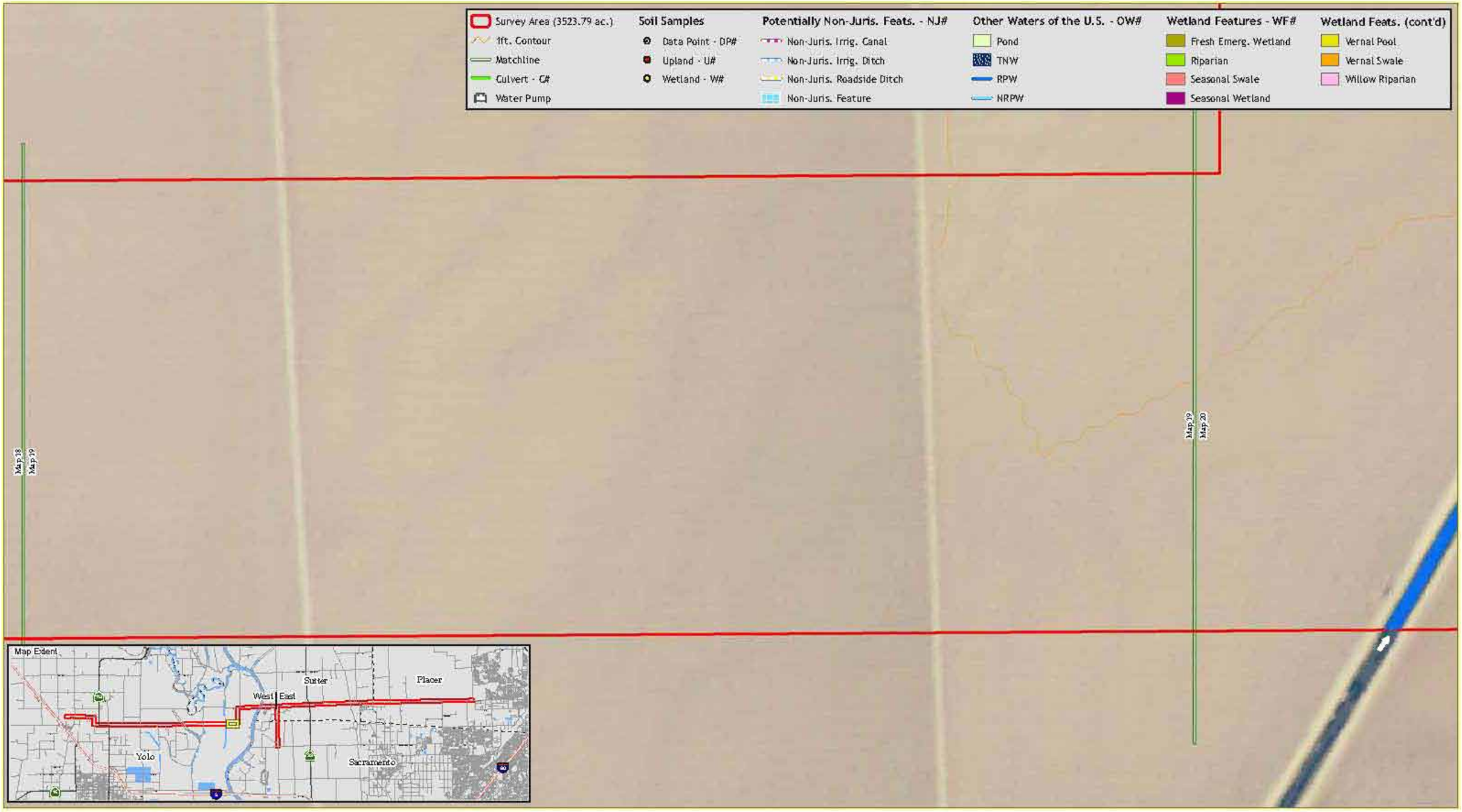

All features to remain preliminary until written verification from the USACE.
Survey area derived from 500 ft. buffer of roadway.
Surveyor West: EA, BT. Survey Dates: 5/3/07, 5/8/07, 5/14/07, 6/21/07
Surveyor East: JG,SLEA. Survey Dates: 7/21, 24 28, 8/10 & 25, 2006
Aerial: Feb. 2005 (NAIP) Map Date: August 6, 2007. Revised: August 21, 2007, May 29, 2008.

Feet
0 100 200

GALLAWAY CONSULTING, INC.

Attachment A

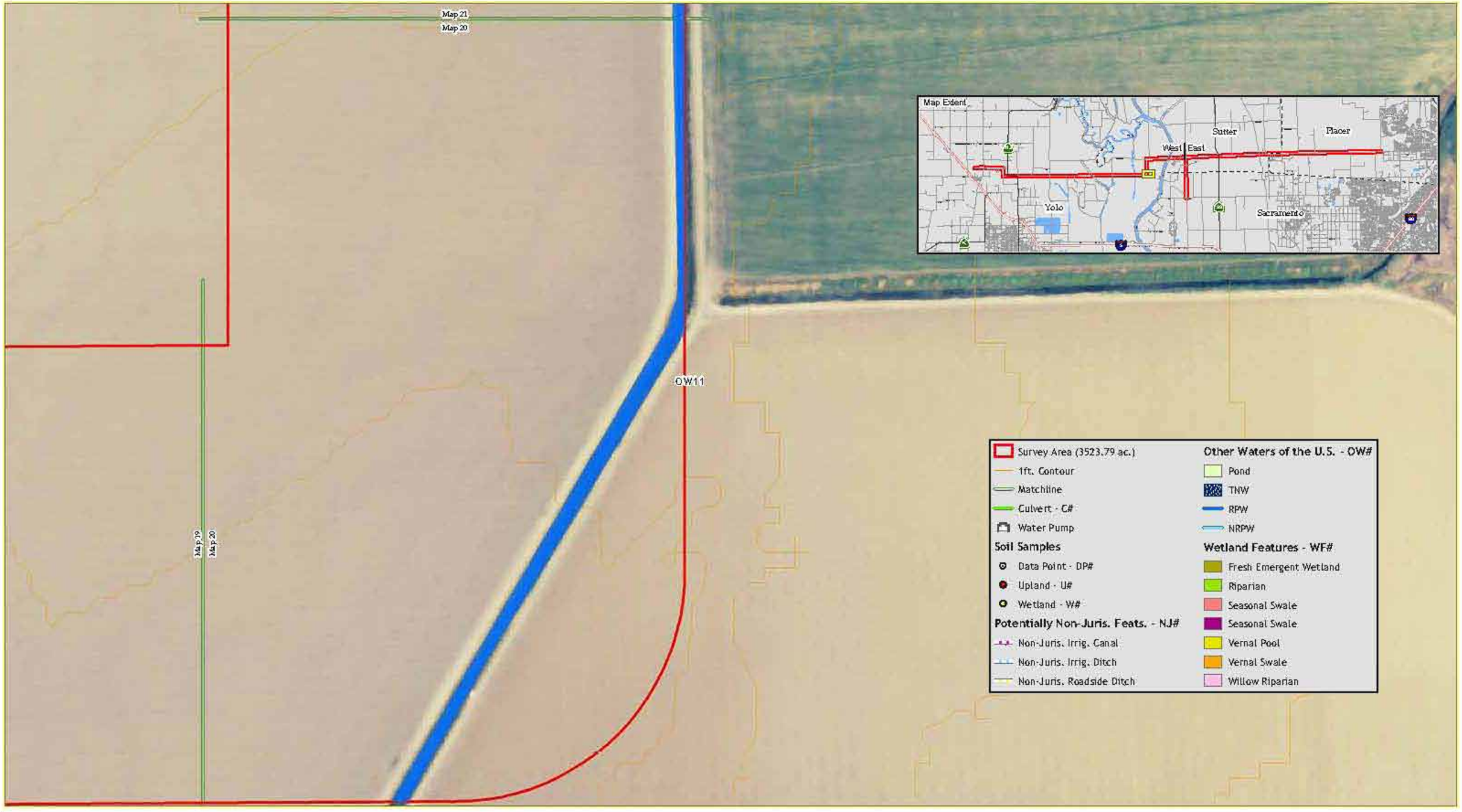

All features to remain preliminary until written verification from the USACE.
Survey area derived from 500 ft. buffer of roadway.
Surveyor West: EA, BT. Survey Dates: 5/8/07, 5/8/07, 5/14/07, 6/21/07
Surveyor East: JG,SLEA. Survey Dates: 7/21, 24 28, 8/10 & 25, 2006
Aerial: Feb. 2005 (NAIP) Map Date: August 6, 2007. Revised: August 21, 2007, May 29, 2008.

Feet
0 100 200

GALLAWAY CONSULTING, INC.

Map 21

Survey Area (3523.79 ac.)
1ft. Contour
Matchline
Culvert - C#
Water Pump

Soil Samples
Data Point - DP#
Upland - U#
Wetland - W#

Potentially Non-Juris. Feats. - NJ#
Non-Juris. Irrig. Canal
Non-Juris. Irrig. Ditch
Non-Juris. Roadside Ditch

Other Waters of the U.S. - OW#
Pond
TNW
RPW
NRPW

Wetland Features - WF#
Fresh Emergent Wetland
Riparian
Seasonal Swale
Seasonal Swale
Vernal Pool
Vernal Swale
Willow Riparian

Map 21

All features to remain preliminary until written verification from the USACE.
Survey area derived from 500 ft. buffer of roadway.
Surveyor West: EA, BT. Survey Dates: 5/3/07, 5/8/07, 5/14/07, 6/21/07
Surveyor East: JG,SLEA. Survey Dates: 7/21, 24 28, 8/10 & 25, 2006
Aerial: Feb. 2005 (NAIP) Map Date: August 6, 2007. Revised: August 21, 2007, May 29, 2008.

Feet
0 100 200

GALLAWAY CONSULTING, INC.

Attachment A

All features to remain preliminary until written verification from the USACE.
Survey area derived from 500 ft. buffer of roadway.
Surveyor West: EA, BT. Survey Dates: 5/3/07, 5/8/07, 5/14/07, 6/21/07
Surveyor East: JG,SLEA. Survey Dates: 7/21, 24 28, 8/10 & 25, 2006
Aerial: Feb. 2005 (NAIP) Map Date: August 6, 2007. Revised: August 21, 2007, May 29, 2008.

Feet
0 100 200

GALLAWAY CONSULTING, INC.

Attachment A

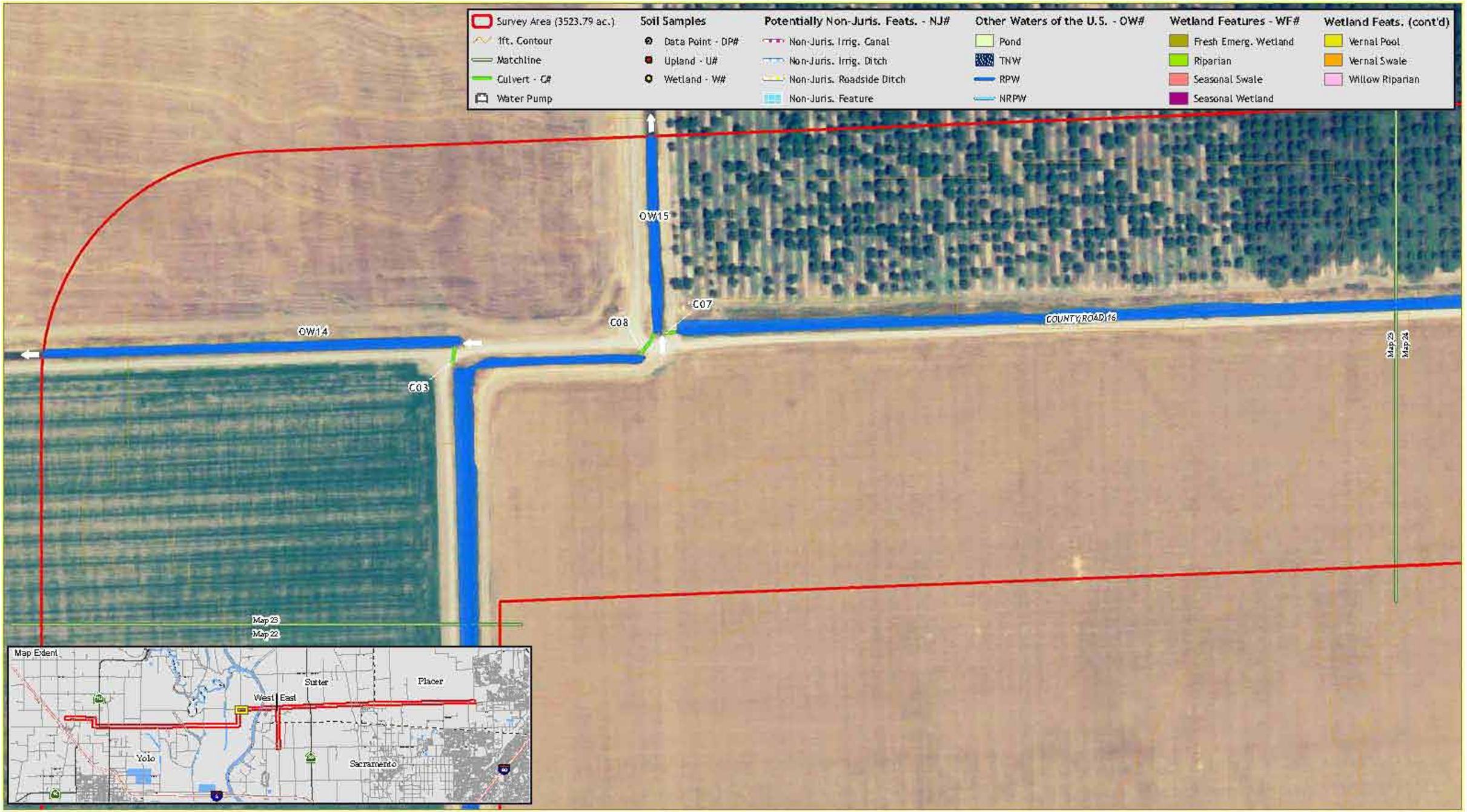

All features to remain preliminary until written verification from the USACE.
Survey area derived from 500 ft. buffer of roadway.
Surveyor West: EA, BT. Survey Dates: 5/3/07, 5/8/07, 5/14/07, 6/21/07
Surveyor East: JG,SLEA. Survey Dates: 7/21, 24 28, 8/10 & 25, 2006
Aerial: Feb. 2005 (NAIP) Map Date: August 6, 2007. Revised: August 21, 2007, May 29, 2008.

Feet
0 100 200

GALLAWAY CONSULTING, INC.

Attachment A

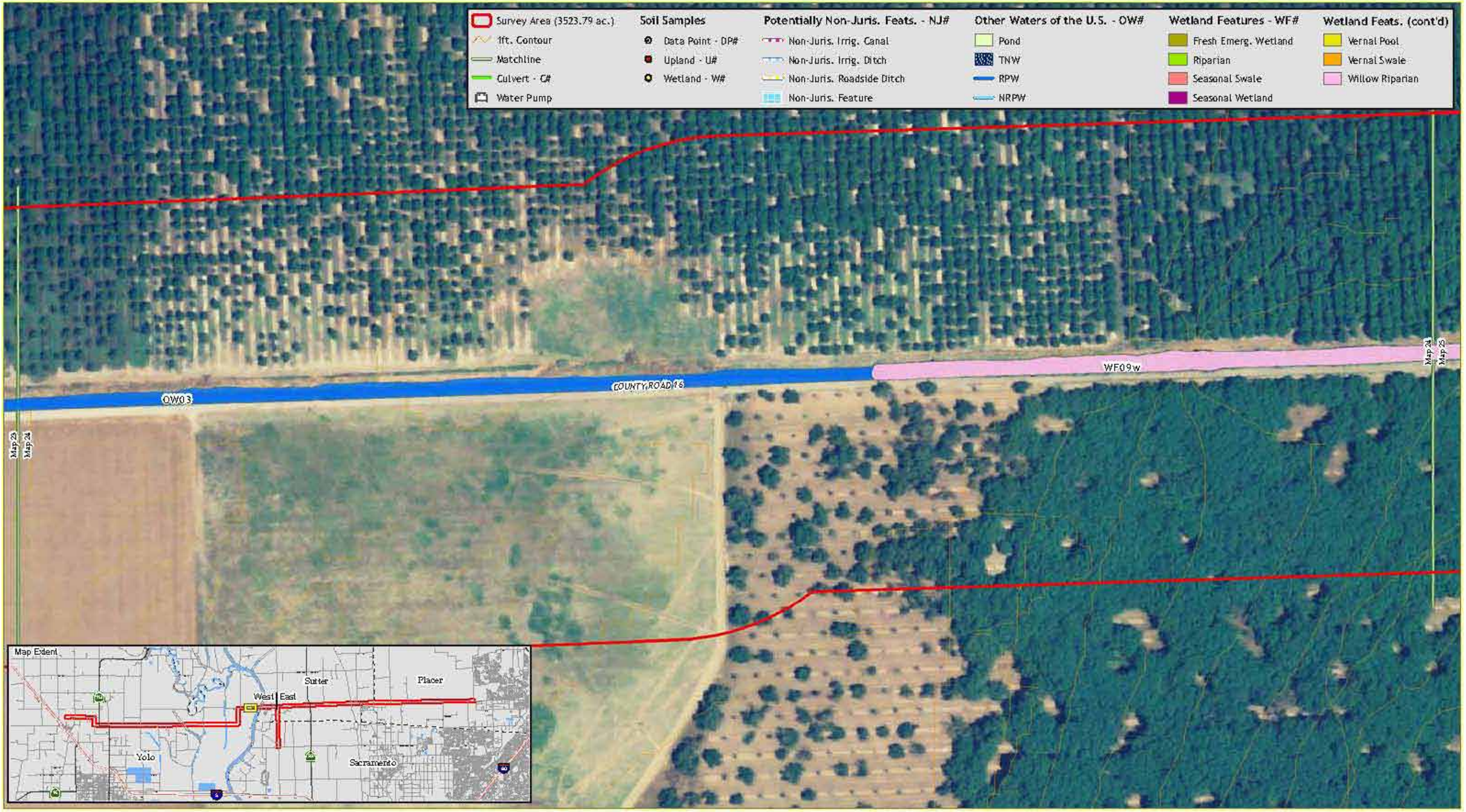

All features to remain preliminary until written verification from the USACE.
Survey area derived from 500 ft. buffer of roadway.
Surveyor West: EA, BT. Survey Dates: 5/3/07, 5/8/07, 5/14/07, 6/21/07
Surveyor East: JG,SLEA. Survey Dates: 7/21, 24 28, 8/10 & 25, 2006
Aerial: Feb. 2005 (NAIP) Map Date: August 6, 2007. Revised: August 21, 2007, May 29, 2008.

Feet
0 100 200

GALLAWAY CONSULTING, INC.

Attachment A

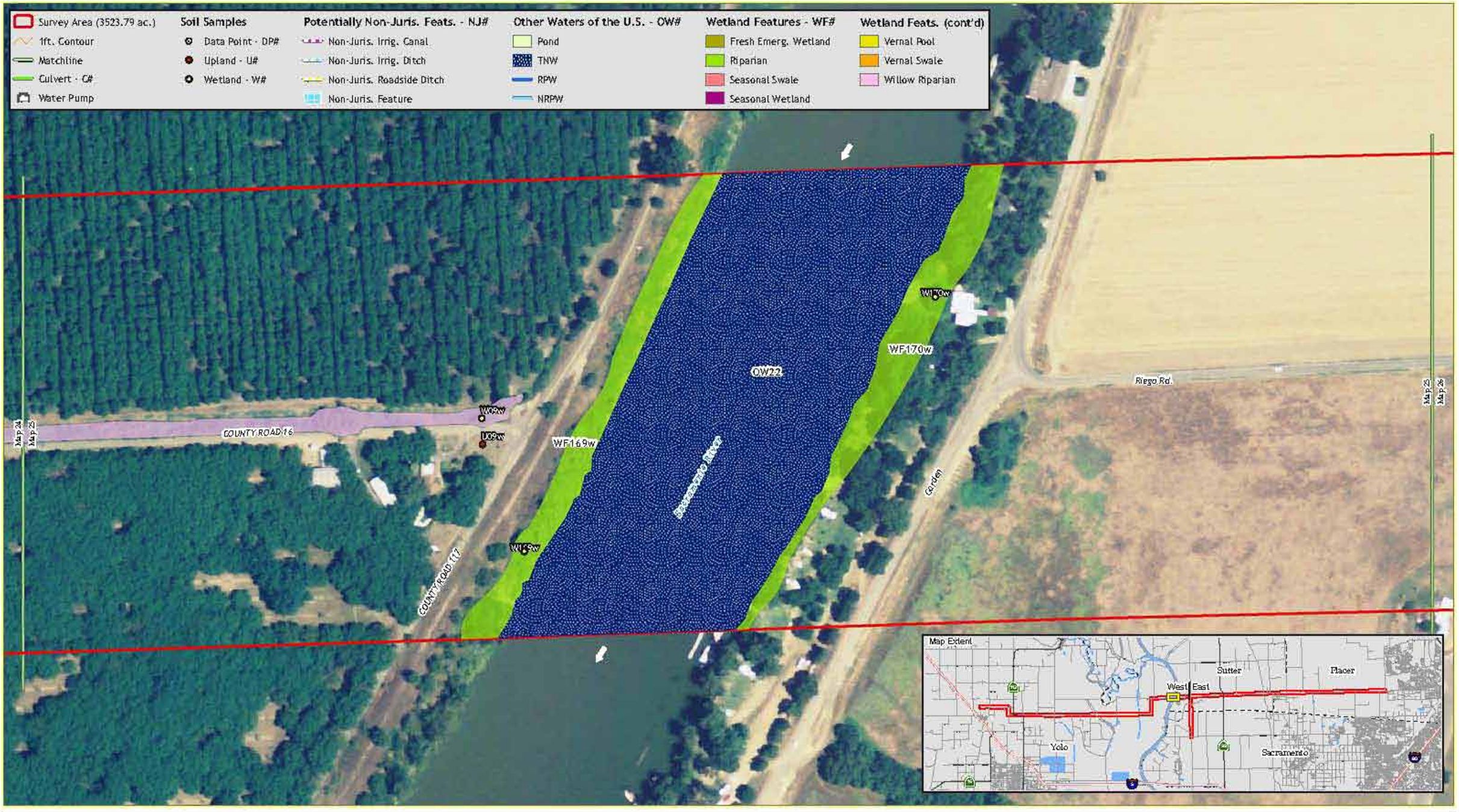

All features to remain preliminary until written verification from the USACE.
Survey area derived from 300 ft buffer of roadway.
Surveyor West: EA, BT. Survey Dates: 5/3/07, 5/8/07, 5/14/07, 6/21/07
Surveyor East: JG,SLEA. Survey Dates: 7/21, 24 28, 8/10 & 25, 2006
Aerial: Feb. 2005 (NAIP) Map Date: August 6, 2007. Revised: August 21, 2007, May 29, 2008.

Feet
0 100 200

GALLAWAY CONSULTING, INC.

Attachment A

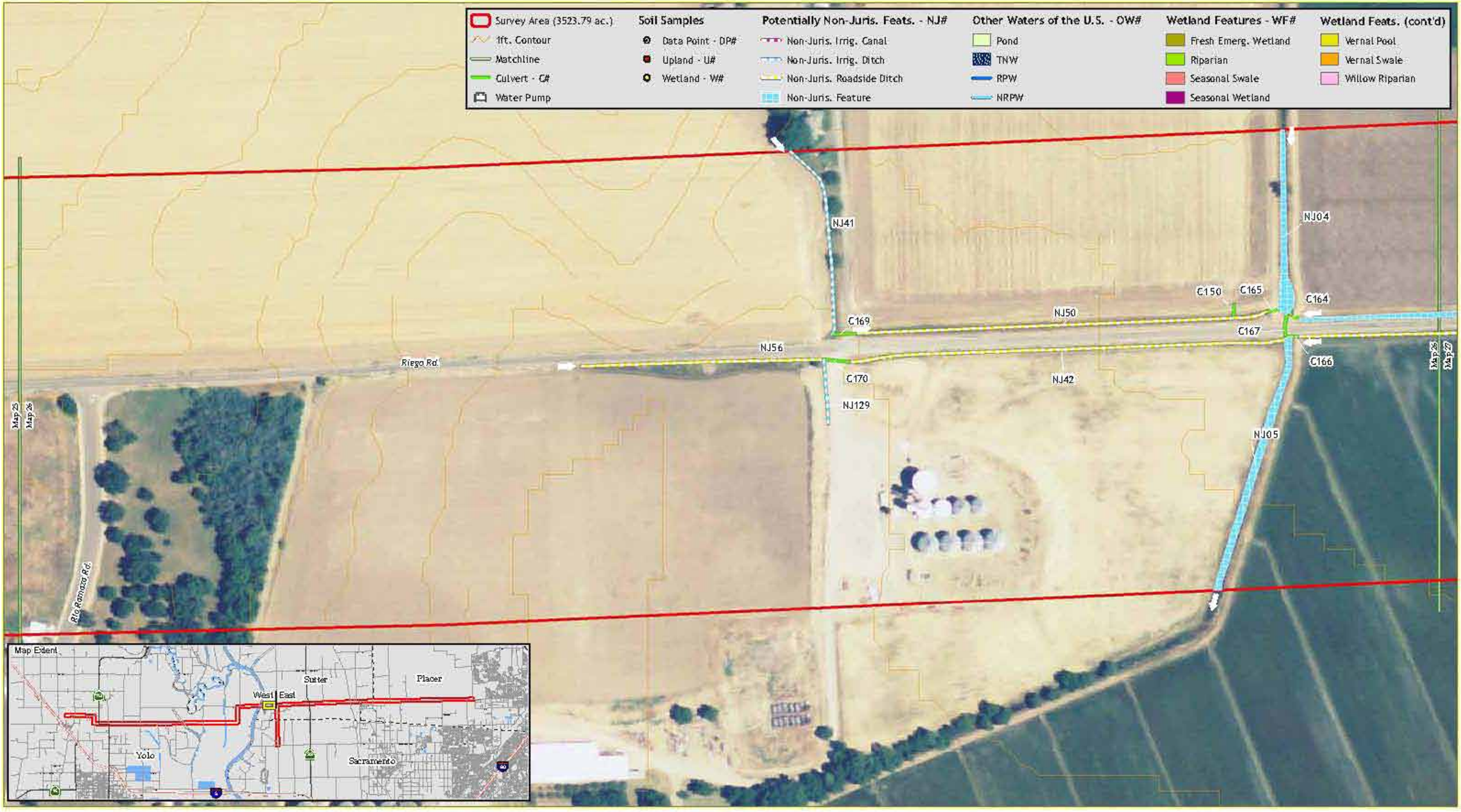

All features to remain preliminary until written verification from the USACE.
Survey area derived from 500 ft buffer of roadway.
Surveyor West: EA, BT. Survey Dates: 5/3/07, 5/8/07, 5/14/07, 6/21/07
Surveyor East: JG,SLEA. Survey Dates: 7/21, 24 28, 8/10 & 25, 2006
Aerial: Feb. 2005 (NAIP) Map Date: August 6, 2007. Revised: August 21, 2007, May 29, 2008.

Feet
0 100 200

GALLAWAY CONSULTING, INC.

Attachment A