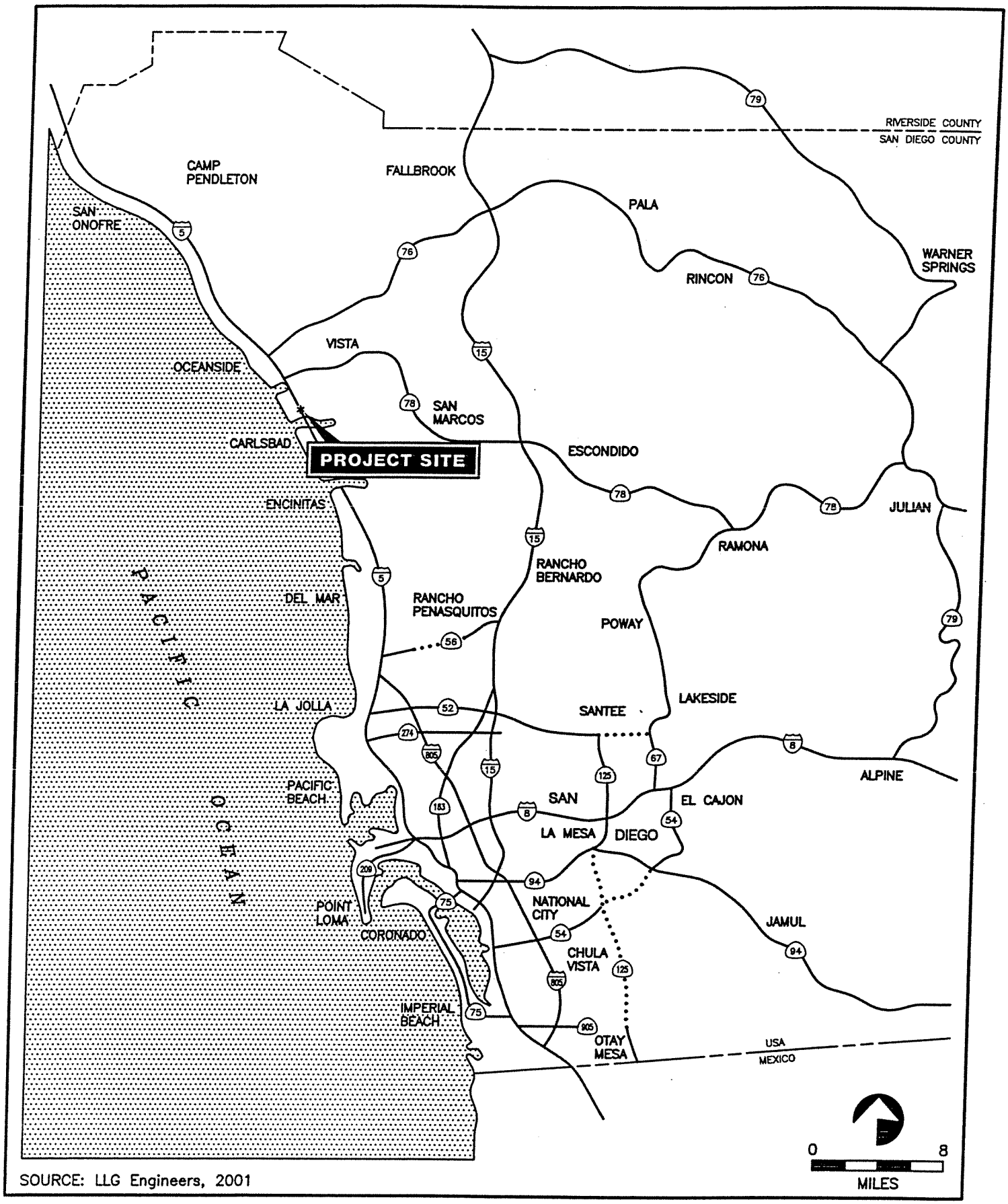

SOURCE: LLG Engineers, 2001

LLG1117.DWG

Figure 1

VICINITY MAP

LINSCOTT LAW & GREENSPAN ENGINEERS

A. H. LAGOON N. JETTY RESTORATION PROJECT

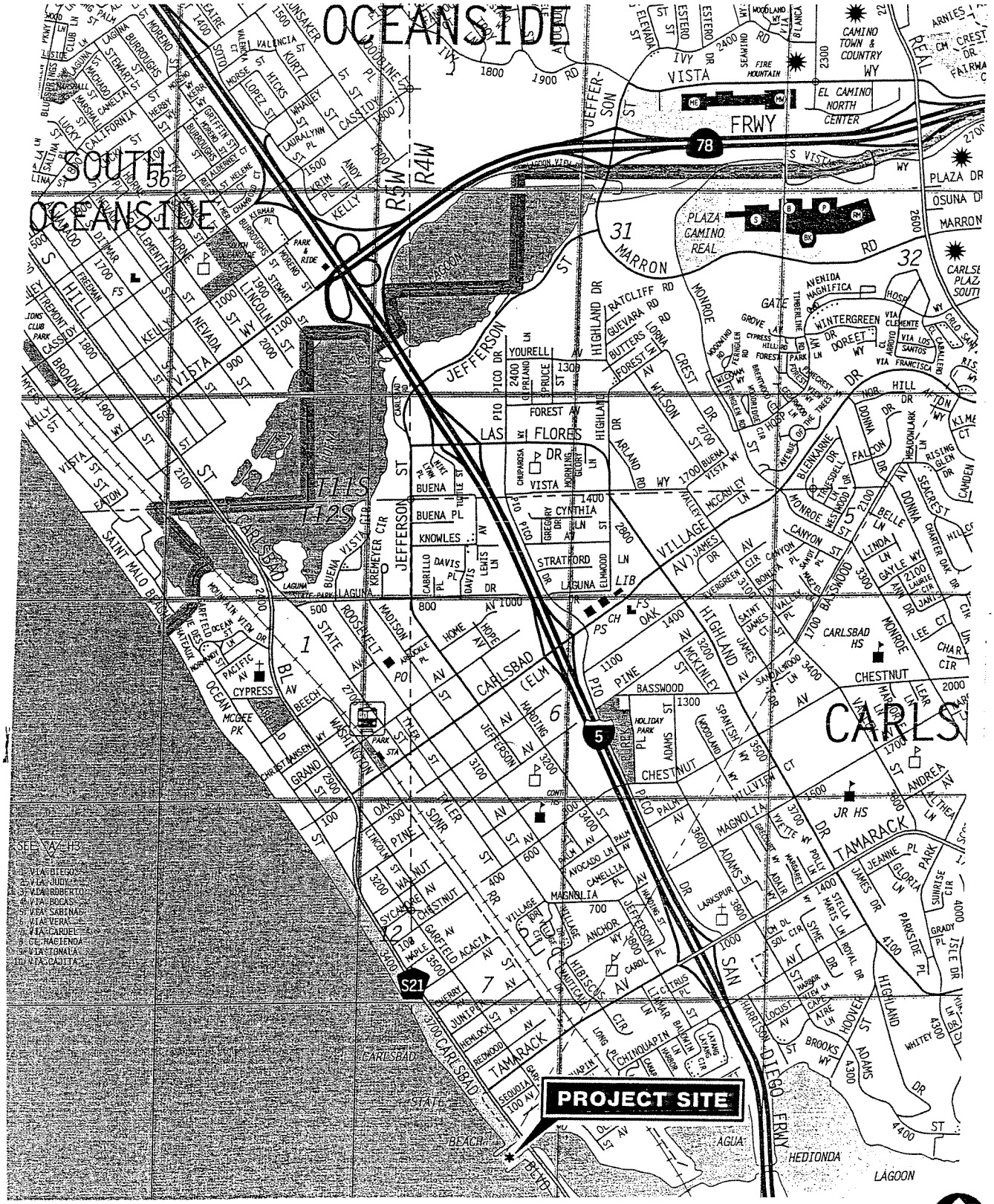

REV. 09/20/01

LLG1117.DWG

Figure 2

PROJECT AREA MAP

LINSCOTT LAW & GREENSPAN

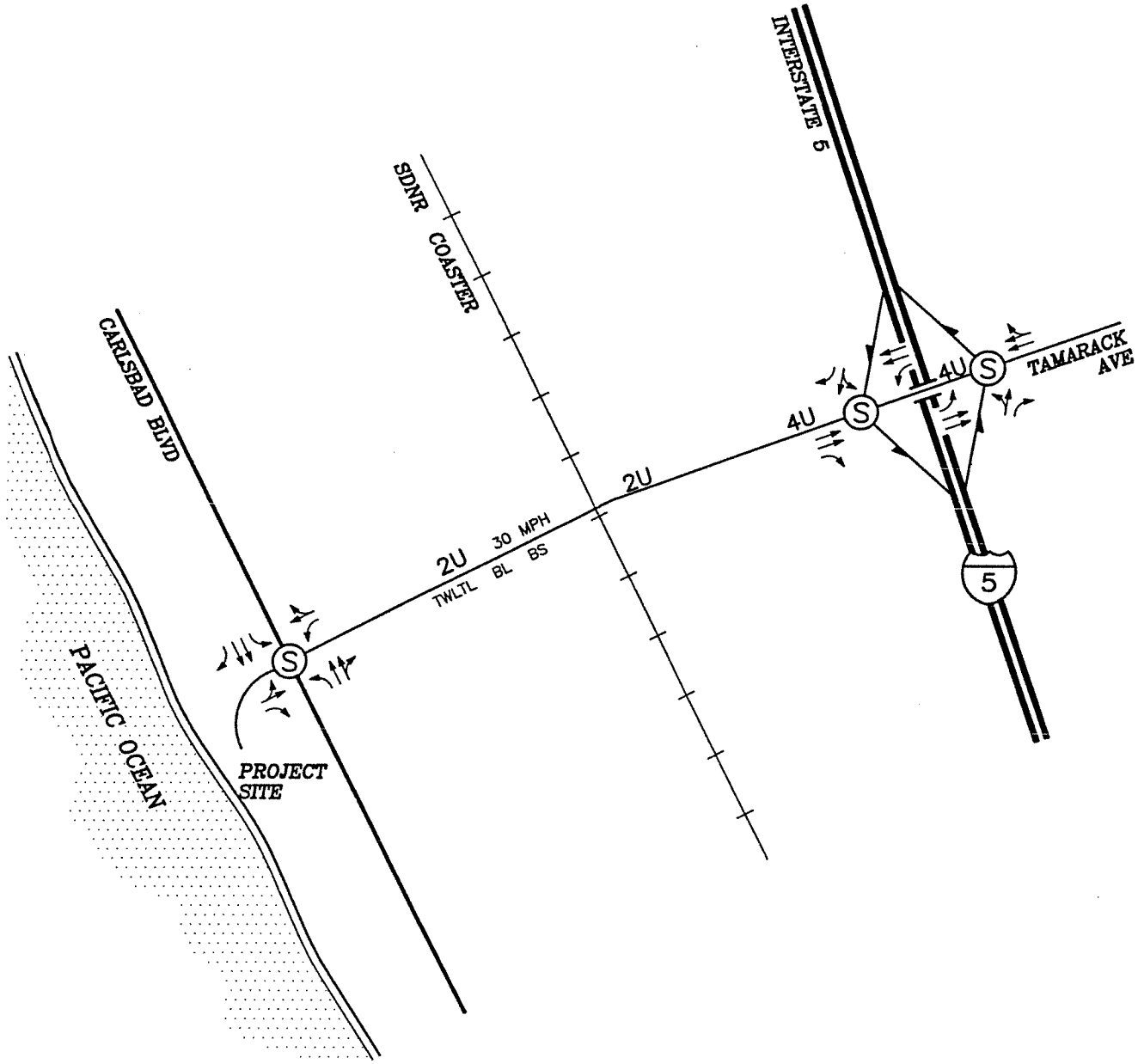

LEGEND

(S) – Traffic Signal
BL – Bike Lane
BS – Bus Stop
TWLTL – Two Way Left Turn Lane
2U – Two lane undivided roadway
4U – Four lane undivided roadway

NO SCALE

REV. 09/21/01

FIG1117.DWG

Figure 3

EXISTING CONDITIONS DIAGRAM

LINSCOTT LAW & GREENSPAN ENGINEERS

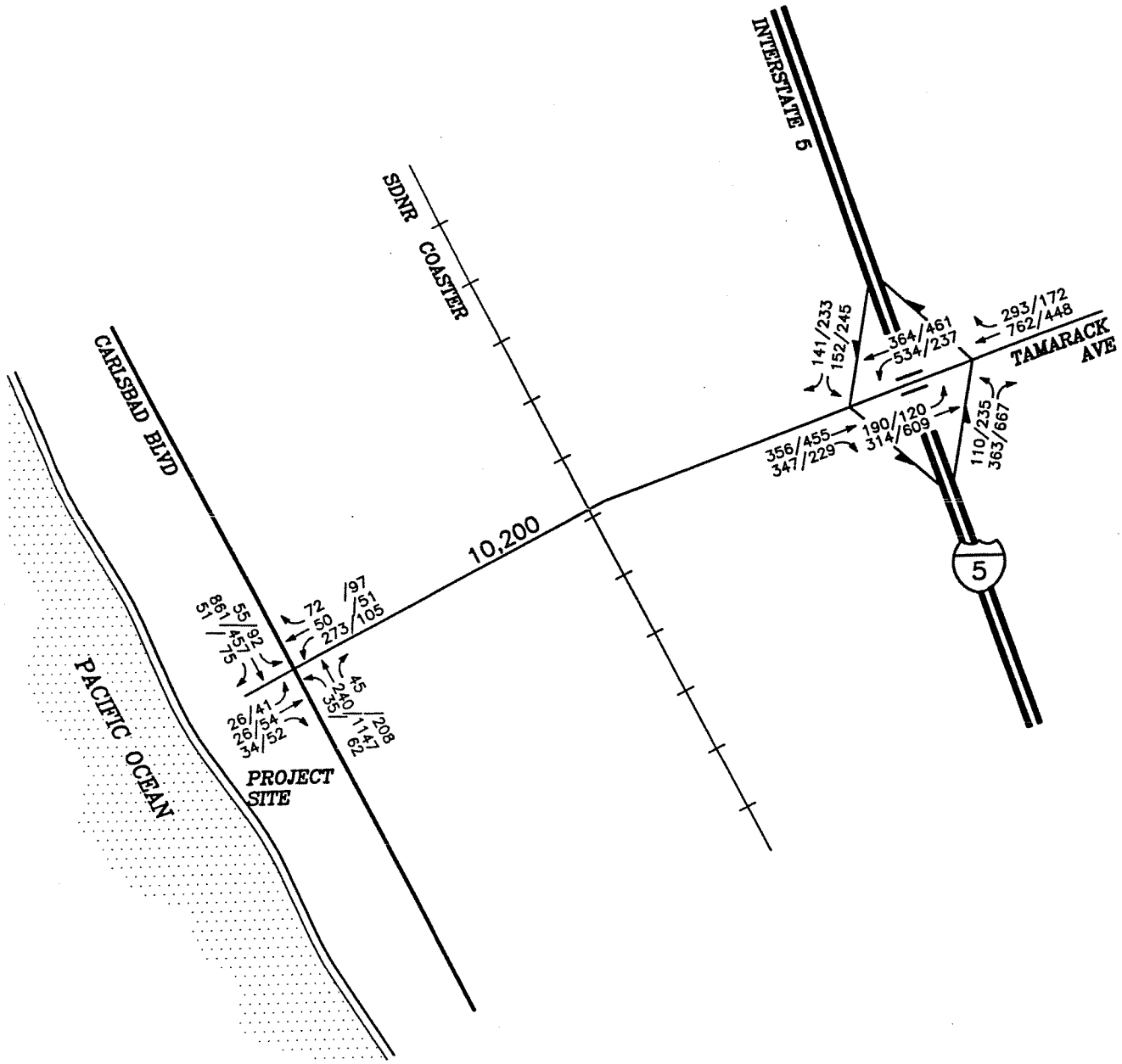

NOTES:
- ADT shown midblock
- AM/PM Peak hour volumes are shown at the intersections

NO SCALE

REV. 09/20/01

FIG1117.DWG

Figure 4

EXISTING TRAFFIC VOLUMES
AM/PM PEAK HOURS & ADT

LINSCOTT LAW & GREENSPAN

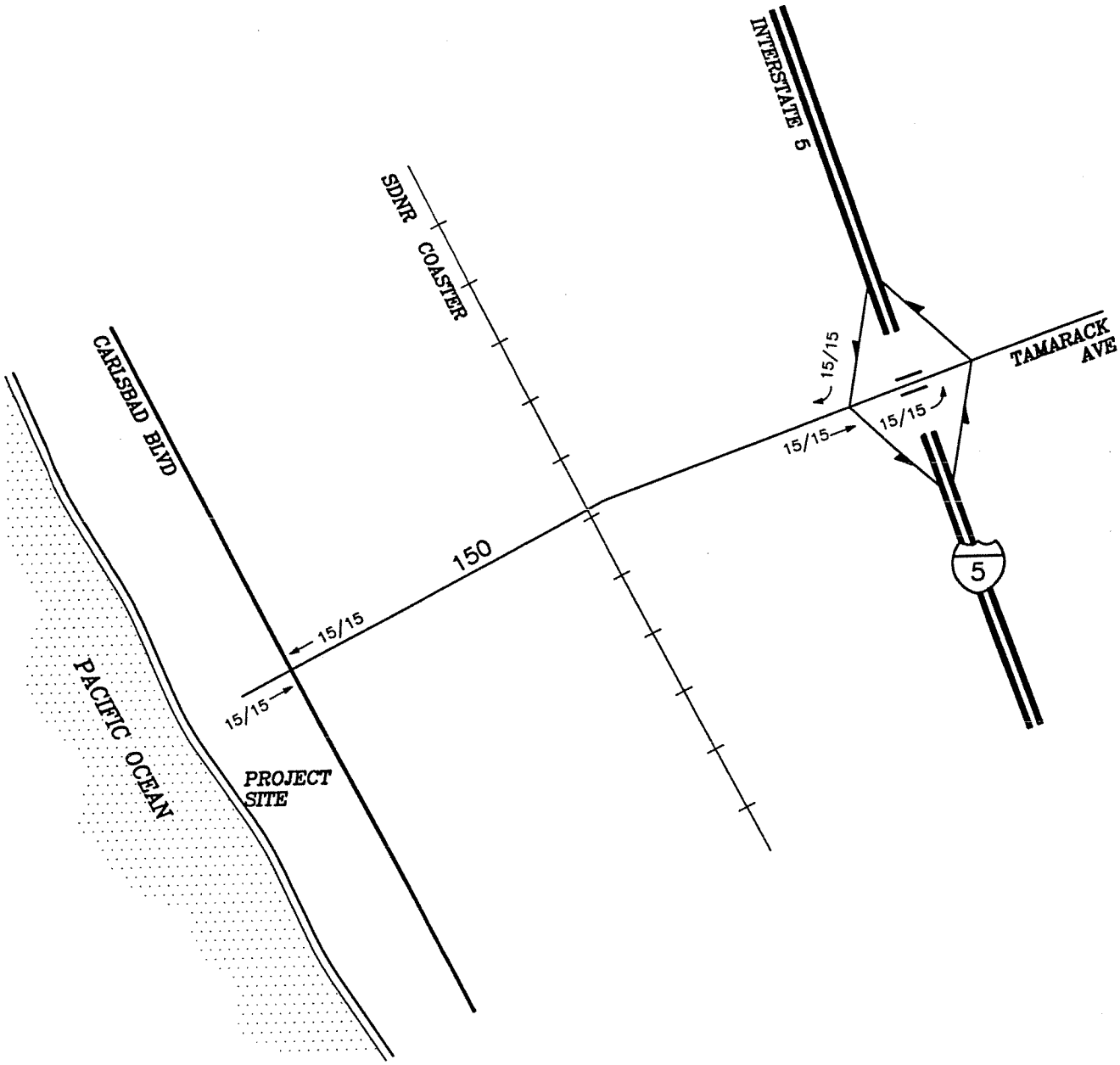

NOTES:
- ADT shown midblock
- AM/PM Peak hour volumes are shown at the intersections

NO SCALE

REV. 09/20/01

FIG1117.DWG

Figure 5

CONSTRUCTION TRAFFIC VOLUMES
AM/PM PEAK HOURS & ADT

LINSCOTT LAW & GREENSPAN

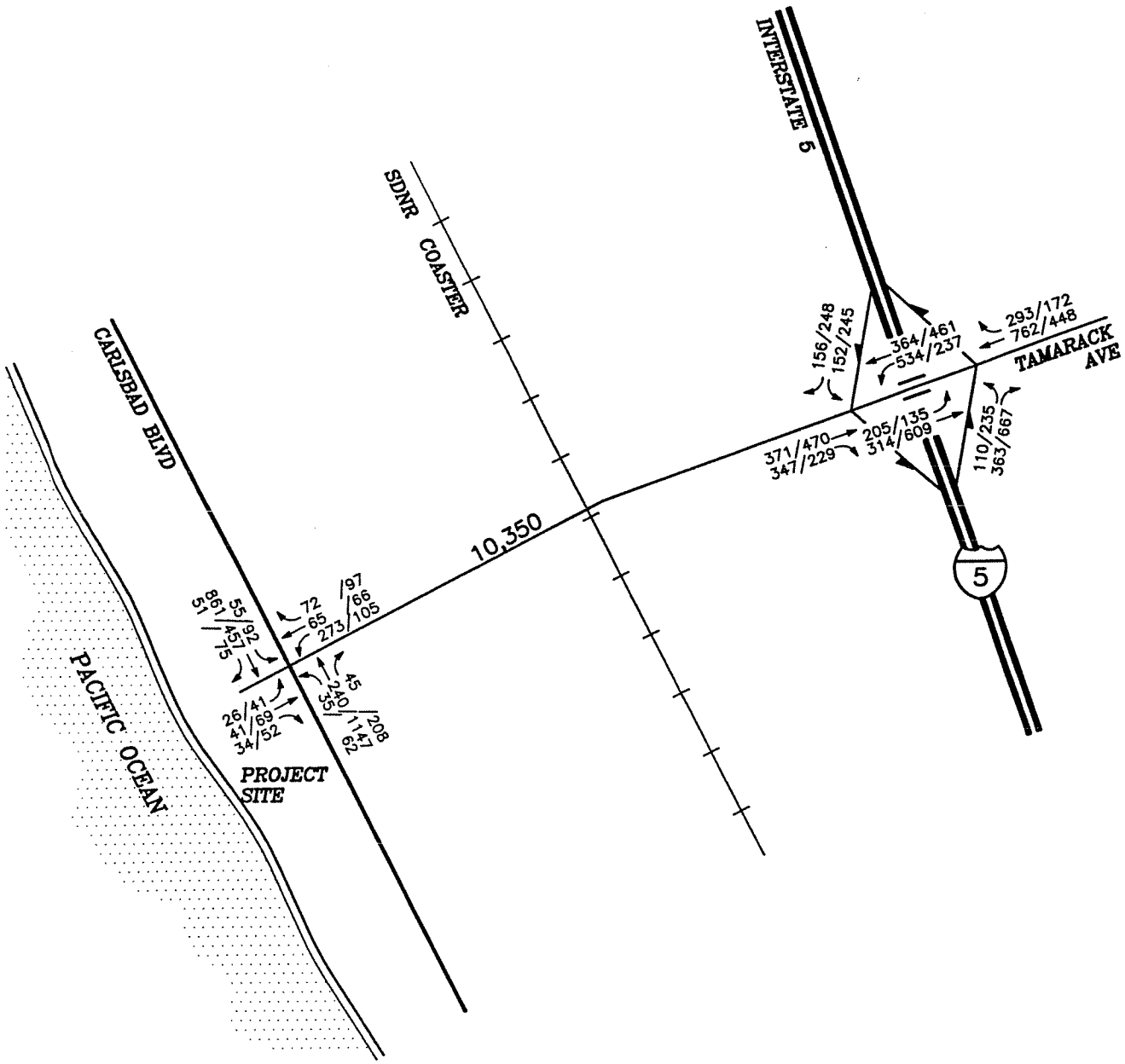

NOTES:
- ADT shown midblock
- AM/PM Peak hour volumes are shown at the intersections

NO SCALE

REV. 09/20/01

FIG1117.DWG

Figure 6

EXISTING + CONSTRUCTION TRAFFIC VOLUMES
AM/PM PEAK HOURS & ADT

LINSCOTT LAW & GREENSPAN