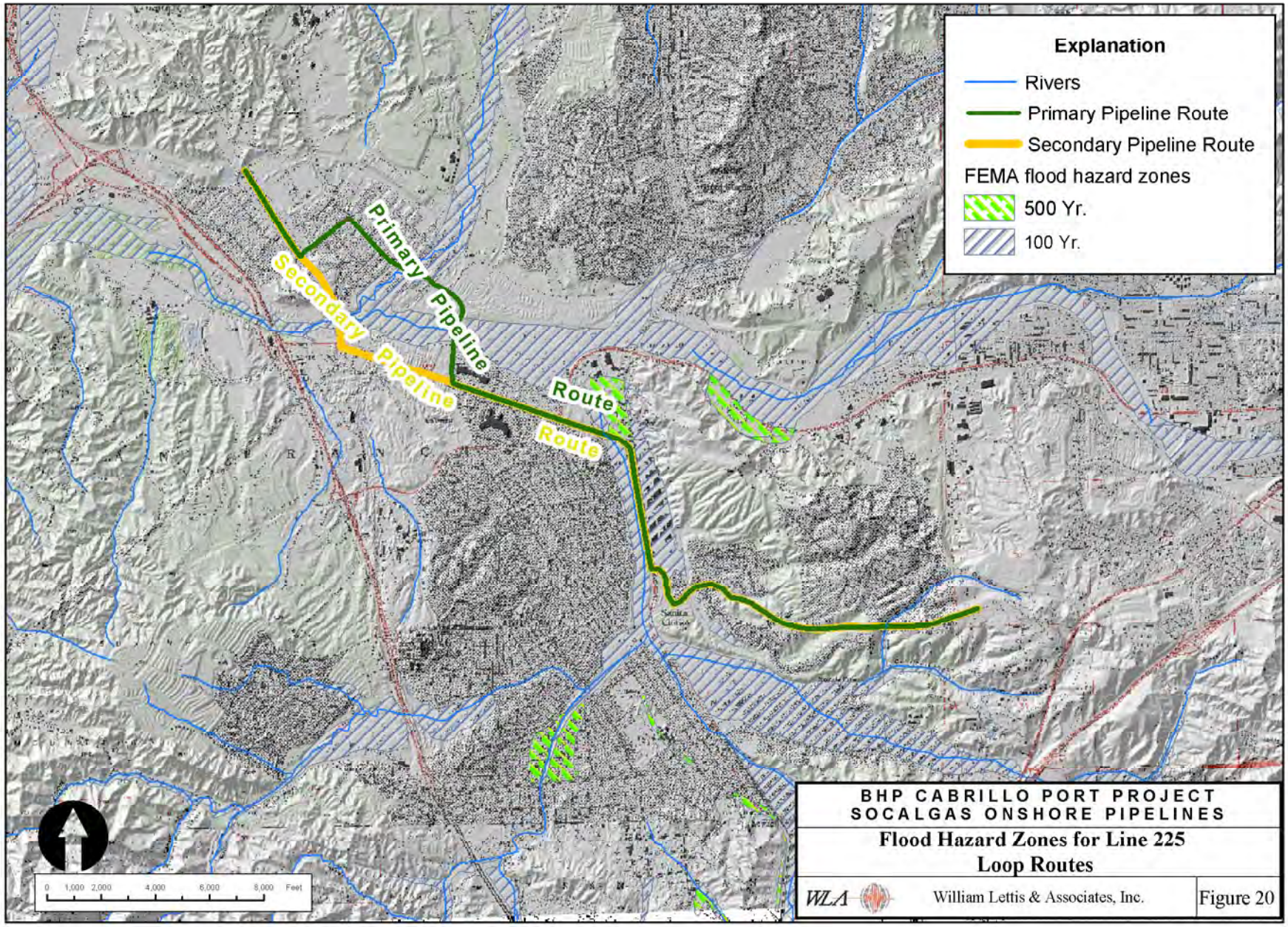

BHP CABRILLO PORT PROJECT
SOCALGAS ONSHORE PIPELINES

Flood Hazard Zones for Line 225 Loop Routes

WLA William Lettis & Associates, Inc. Figure 20

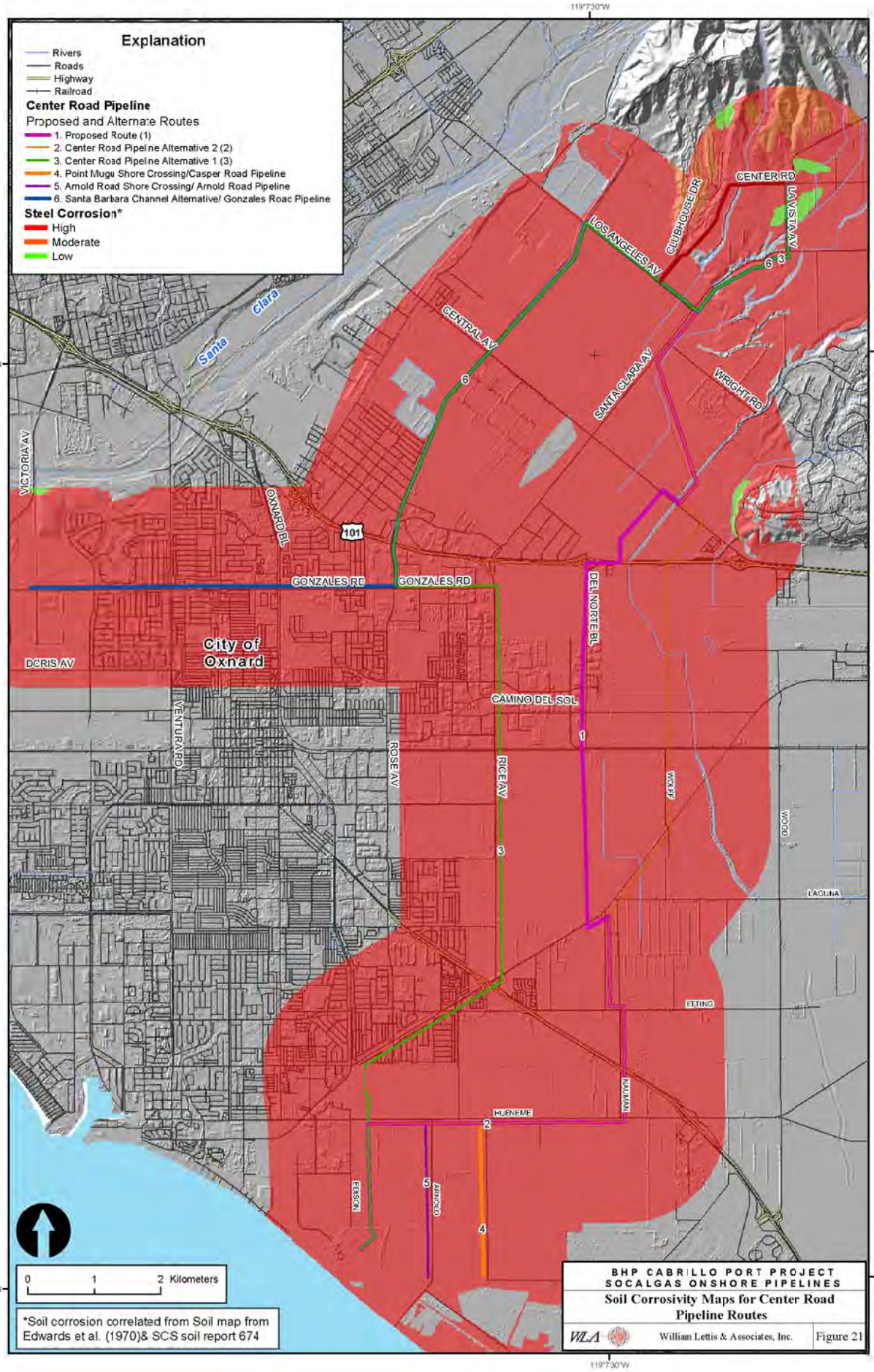

Explanation
Rivers
Roads
Highway
Railroad
Center Road Pipeline
Proposed and Alternate Routes
1. Proposed Route (1)
2. Center Road Pipeline Alternative 2 (2)
3. Center Road Pipeline Alternative 1 (3)
4. Point Mugu Shore Crossing/Casper Road Pipeline
5. Arnold Road Shore Crossing/ Arnold Road Pipeline
6. Santa Barbara Channel Alternative/ Gonzales Road Pipeline
Steel Corrosion*
High
Moderate
Low
119°7'30"W
34°15'0"N
34°7'30"N
Santa Clara
CENTER RD
LA VISTA AV
CLUBHOUSE DR
LOS ANGELES AV
CENTRAL AV
SANTA CLARA AV
WRIGHT RD
VICTORIA AV
OXNARD BL
101
GONZALES RD
DEL NORTE BL
City of Oxnard
DCRIS AV
CAMINO DEL SOL
VENTURA RD
ROSE AV
RICE AV
WOLFF
WOOD
LAGUNA
ETTING
NAUMAN
HUENEME
EDISON
ARNOLD
0 1 2 Kilometers
*Soil corrosion correlated from Soil map from Edwards et al. (1970)& SCS soil report 674
BHP CABRILLO PORT PROJECT
SOCALGAS ONSHORE PIPELINES
Soil Corrosivity Maps for Center Road Pipeline Routes
WLA
William Lettis & Associates, Inc.
Figure 21

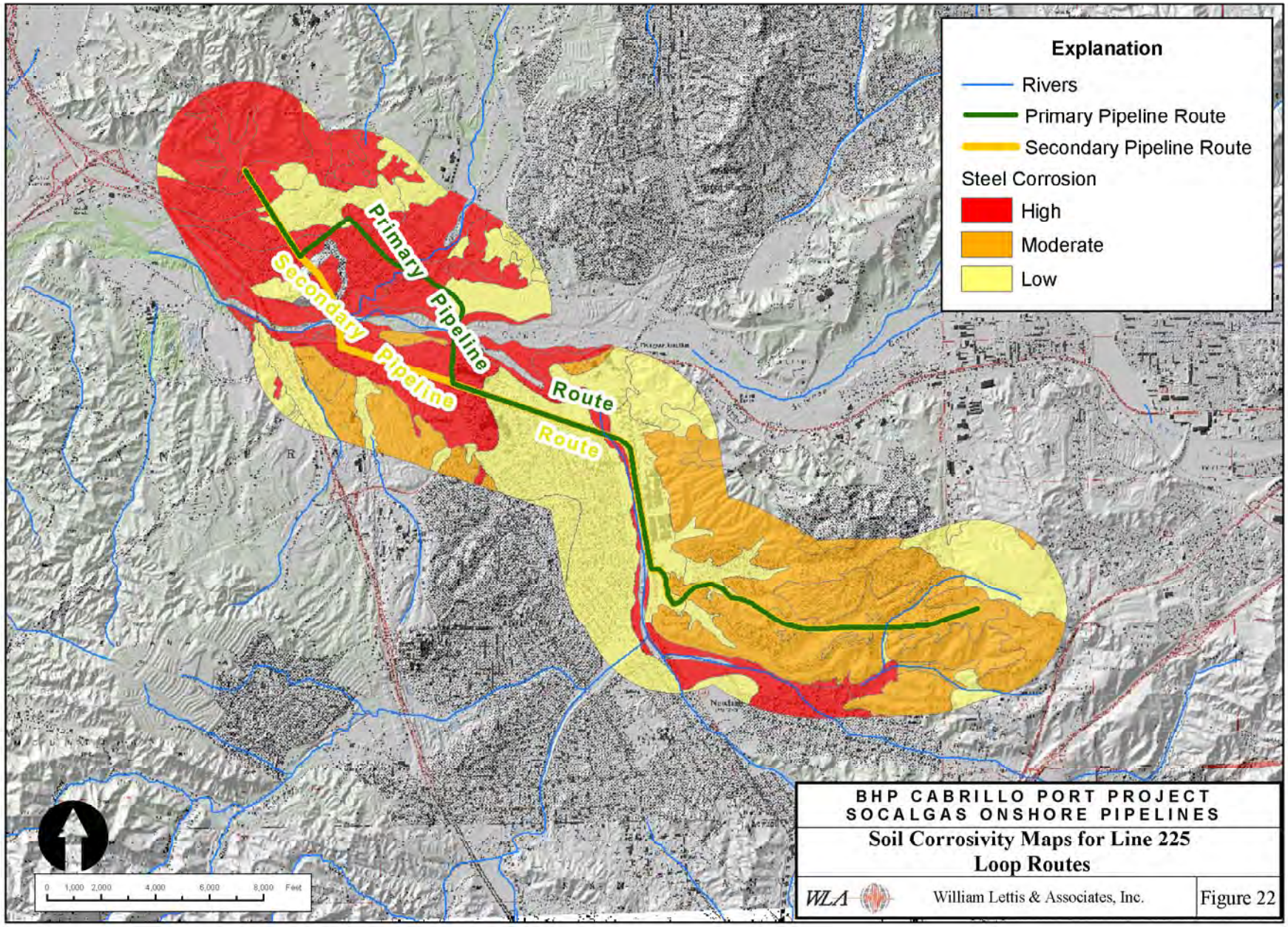

BHP CABRILLO PORT PROJECT
SOCALGAS ONSHORE PIPELINES

Soil Corrosivity Maps for Line 225 Loop Routes

WLA William Lettis & Associates, Inc. Figure 22