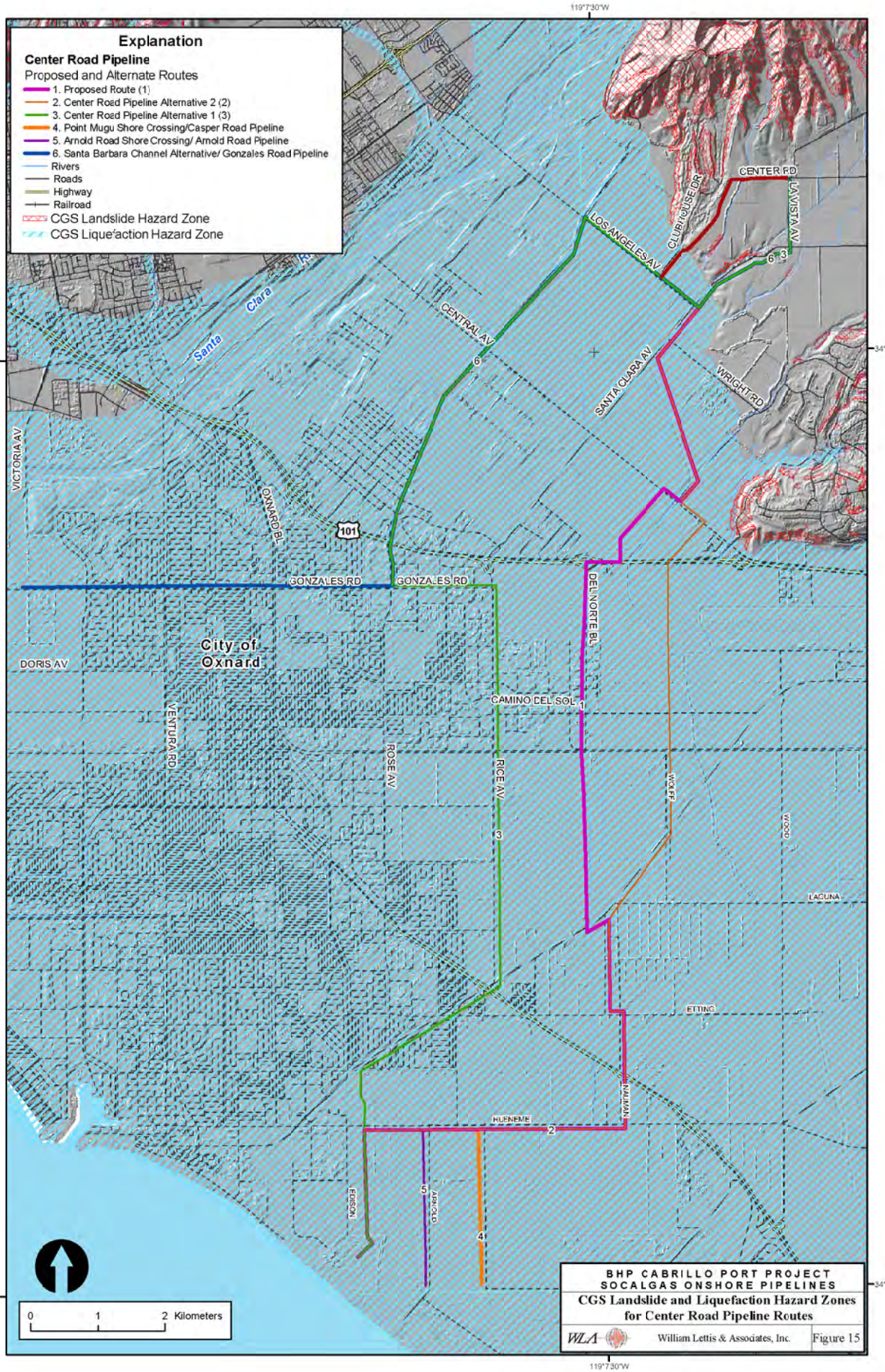
Explanation
Center Road Pipeline
Proposed and Alternate Routes
1. Proposed Route (1)
2. Center Road Pipeline Alternative 2 (2)
3. Center Road Pipeline Alternative 1 (3)
4. Point Mugu Shore Crossing/Casper Road Pipeline
5. Arnold Road Shore Crossing/ Arnold Road Pipeline
6. Santa Barbara Channel Alternative/ Gonzales Road Pipeline
Rivers
Roads
Highway
Railroad
CGS Landslide Hazard Zone
CGS Liquefaction Hazard Zone
119°7'30"W
34°15'0"N
34°7'30"N
CENTER RD
LA VISTA AV
CLUBHOUSE DR
LOS ANGELES AV
CENTRAL AV
SANTA CLARA AV
WRIGHT RD
Santa Clara
VICTORIA AV
OXNARD BL
101
GONZALES RD
DEL NORTE BL
City of Oxnard
DORIS AV
CAMINO CEL SOL
VENTURA RD
ROSE AV
RICE AV
WOLFF
WOOD
LAGUNA
ETTING
HUENEME
NAUMAN
EDISON
ARNOLD
0 1 2 Kilometers
BHP CABRILLO PORT PROJECT
SOCALGAS ONSHORE PIPELINES
CGS Landslide and Liquefaction Hazard Zones
for Center Road Pipeline Routes
WLA
William Lettis & Associates, Inc.
Figure 15

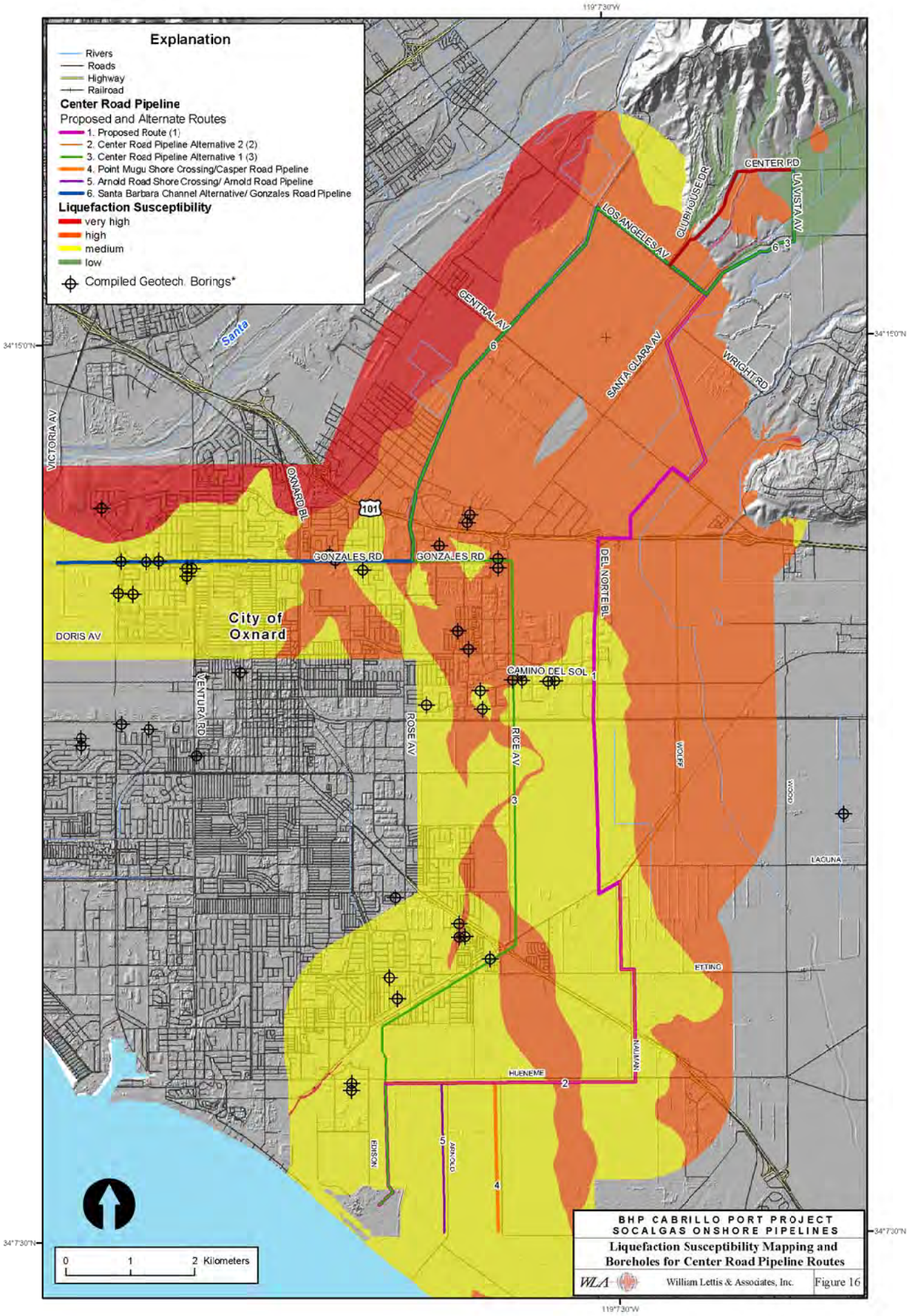
Explanation
Rivers
Roads
Highway
Railroad
Center Road Pipeline
Proposed and Alternate Routes
1. Proposed Route (1)
2. Center Road Pipeline Alternative 2 (2)
3. Center Road Pipeline Alternative 1 (3)
4. Point Mugu Shore Crossing/Casper Road Pipeline
5. Arnold Road Shore Crossing/ Arnold Road Pipeline
6. Santa Barbara Channel Alternative/ Gonzales Road Pipeline
Liquefaction Susceptibility
very high
high
medium
low
Compiled Geotech. Borings*
119°7'30"W
34°15'0"N
34°7'30"N
Santa
CENTER RD
LA VISTA AV
CLUBHOUSE DR
LOS ANGELES AV
CENTRAL AV
SANTA CLARA AV
WRIGHT RD
VICTORIA AV
OXNARD BL
101
GONZALES RD
DEL NORTE BL
City of Oxnard
DORIS AV
CAMINO DEL SOL
VENTURA RD
ROSE AV
RICE AV
WOLFF
LAGUNA
ETTING
NAUMAN
HUENEME
EDISON
ARNOLD
0 1 2 Kilometers
BHP CABRILLO PORT PROJECT
SOCALGAS ONSHORE PIPELINES
Liquefaction Susceptibility Mapping and
Boreholes for Center Road Pipeline Routes
WLA
William Lettis & Associates, Inc.
Figure 16

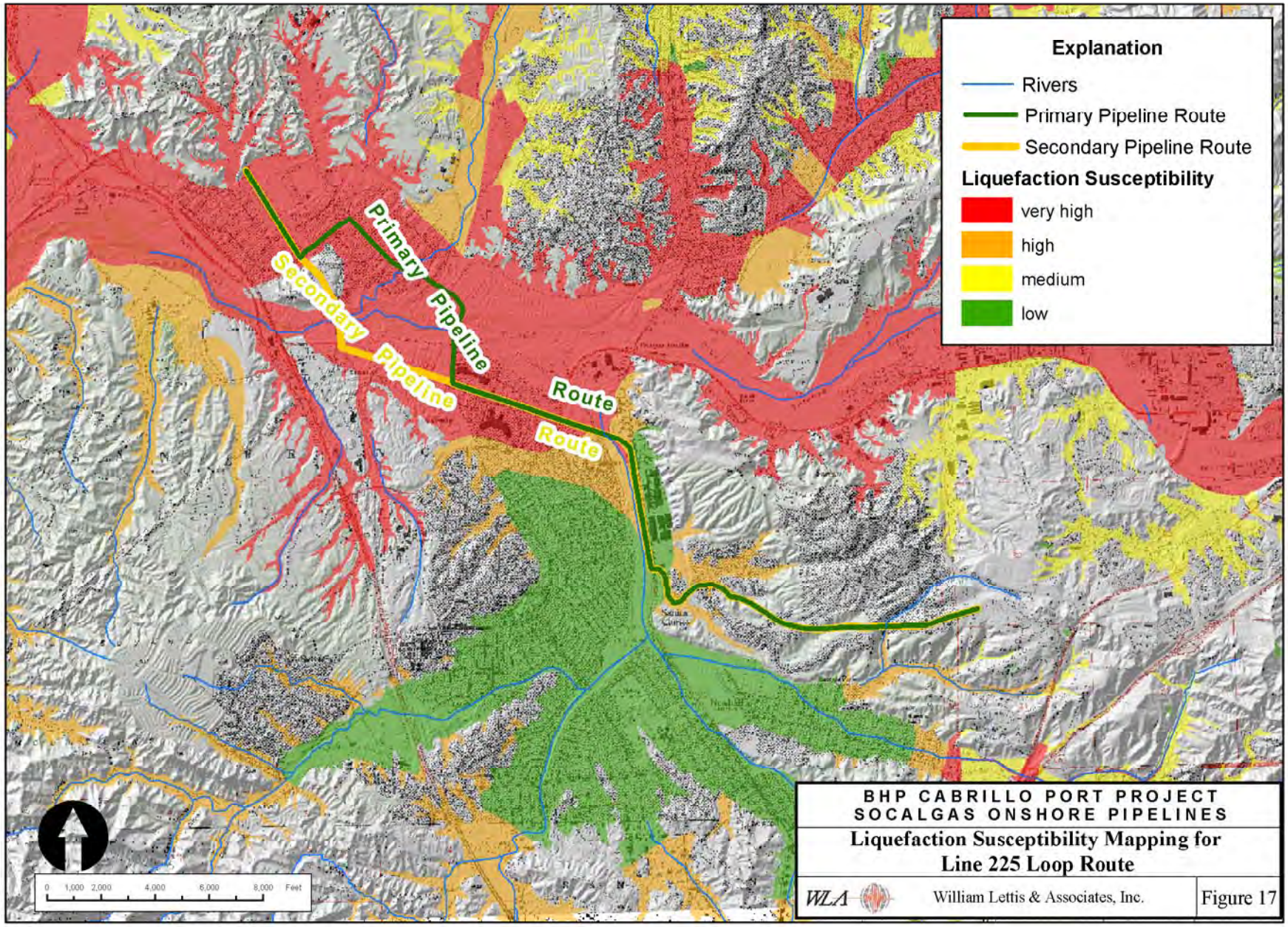

BHP CABRILLO PORT PROJECT
SOCALGAS ONSHORE PIPELINES

Liquefaction Susceptibility Mapping for Line 225 Loop Route

WLA William Lettis & Associates, Inc. Figure 17