EDR DataMap®
Environmental Atlas

Center Rd Pipeline Alternative 3
Ventura, CA

December 18, 2006

Inquiry number 01792669.7r

EDR® Environmental
Data Resources Inc

The Standard in Environmental Risk Management Information

440 Wheelers Farms Road
Milford, Connecticut 06461

Nationwide Customer Service

Telephone: 1-800-352-0050
Fax: 1-800-231-6802
Internet: www.edrnet.com

Thank you for your business.
Please contact EDR at 1-800-352-0050
with any questions or comments.

Disclaimer - Copyright and Trademark Notice

This Report contains certain information obtained from a variety of public and other sources reasonably available to Environmental Data Resources, Inc. It cannot be concluded from this Report that coverage information for the target and surrounding properties does not exist from other sources. **NO WARRANTY EXPRESSED OR IMPLIED, IS MADE WHATSOEVER IN CONNECTION WITH THIS REPORT. ENVIRONMENTAL DATA RESOURCES, INC. SPECIFICALLY DISCLAIMS THE MAKING OF ANY SUCH WARRANTIES, INCLUDING WITHOUT LIMITATION, MERCHANTABILITY OR FITNESS FOR A PARTICULAR USE OR PURPOSE. ALL RISK IS ASSUMED BY THE USER. IN NO EVENT SHALL ENVIRONMENTAL DATA RESOURCES, INC. BE LIABLE TO ANYONE, WHETHER ARISING OUT OF ERRORS OR OMISSIONS, NEGLIGENCE, ACCIDENT OR ANY OTHER CAUSE, FOR ANY LOSS OF DAMAGE, INCLUDING, WITHOUT LIMITATION, SPECIAL, INCIDENTAL, CONSEQUENTIAL, OR EXEMPLARY DAMAGES. ANY LIABILITY ON THE PART OF ENVIRONMENTAL DATA RESOURCES, INC. IS STRICTLY LIMITED TO A REFUND OF THE AMOUNT PAID FOR THIS REPORT.** Purchaser accepts this Report "AS IS". Any analyses, estimates, ratings, environmental risk levels or risk codes provided in this Report are provided for illustrative purposes only, and are not intended to provide, nor should they be interpreted as providing any facts regarding, or prediction or forecast of, any environmental risk for any property. Only a Phase I Environmental Site Assessment performed by an environmental professional can provide information regarding the environmental risk for any property. Additionally, the information provided in this Report is not to be construed as legal advice.

Copyright 2006 by Environmental Data Resources, Inc. All rights reserved. Reproduction in any media or format, in whole or in part, of any report or map of Environmental Data Resources, Inc., or its affiliates, is prohibited without prior written permission.

EDR and its logos (including Sanborn and Sanborn Map) are trademarks of Environmental Data Resources, Inc. or its affiliates. All other trademarks used herein are the property of their respective owners.

FOCUS MAP SUMMARY

Database	Total Plotted
FEDERAL RECORDS	
NPL	0
Proposed NPL	0
Delisted NPL	0
NPL RECOVERY	0
CERCLIS	0
CERC-NFRAP	0
CORRACTS	0
RCRA TSD	0
RCRA Lg. Quan. Gen.	0
RCRA Sm. Quan. Gen.	0
ERNS	1
HMIRS	0
US ENG CONTROLS	0
US INST CONTROL	0
DOD	0
FUDS	0
US BROWNFIELDS	0
CONSENT	0
ROD	0
UMTRA	0
ODI	0
TRIS	0
TSCA	0
FTTS	0
SSTS	0
ICIS	0
PADS	0
MLTS	0
MINES	0
FINDS	0
RAATS	0
STATE AND LOCAL RECORDS	
Hist Cal-Sites	0
CA Bond Exp. Plan	0
SCH	0
Toxic Pits	0
State Landfill	0
CA WDS	0
WMUDS/SWAT	0
Cortese	1
SWRCY	0
LUST	2
CA FID UST	0
SLIC	0
UST	5
HIST UST	2

FOCUS MAP SUMMARY

Database	Total Plotted
AST	0
SWEEPS UST	0
CHMIRS	1
Notify 65	0
DEED	0
VCP	0
DRYCLEANERS	0
WIP	0
CDL	1
RESPONSE	0
HAZNET	2
EMI	0
ENVIROSTOR	1

TRIBAL RECORDS

INDIAN RESERV	0
INDIAN LUST	0
INDIAN UST	0

EDR PROPRIETARY RECORDS

Manufactured Gas Plants	0

NOTES:

Sites may be listed in more than one database

EXECUTIVE SUMMARY

A search of available environmental records was conducted by Environmental Data Resources, Inc. (EDR).

TARGET PROPERTY INFORMATION

ADDRESS

LAS POSAS, CA 93060

DATABASES WITH NO MAPPED SITES

No mapped sites were found in EDR's search of available ("reasonably ascertainable ") government records within the requested search area for the following databases:

FEDERAL RECORDS

NPL	National Priority List
Proposed NPL	Proposed National Priority List Sites
Delisted NPL	National Priority List Deletions
NPL RECOVERY	Federal Superfund Liens
CERCLIS	Comprehensive Environmental Response, Compensation, and Liability Information System
CERC-NFRAP	CERCLIS No Further Remedial Action Planned
CORRACTS	Corrective Action Report
RCRA-TSDF	Resource Conservation and Recovery Act Information
RCRA-LQG	Resource Conservation and Recovery Act Information
RCRA-SQG	Resource Conservation and Recovery Act Information
HMIRS	Hazardous Materials Information Reporting System
US ENG CONTROLS	Engineering Controls Sites List
US INST CONTROL	Sites with Institutional Controls
DOD	Department of Defense Sites
FUDS	Formerly Used Defense Sites
US BROWNFIELDS	A Listing of Brownfields Sites
CONSENT	Superfund (CERCLA) Consent Decrees
ROD	Records Of Decision
UMTRA	Uranium Mill Tailings Sites
ODI	Open Dump Inventory
TRIS	Toxic Chemical Release Inventory System
TSCA	Toxic Substances Control Act
FTTS	FIFRA/ TSCA Tracking System - FIFRA (Federal Insecticide, Fungicide, & Rodenticide Act)/TSCA (Toxic Substances Control Act)
SSTS	Section 7 Tracking Systems
ICIS	Integrated Compliance Information System
PADS	PCB Activity Database System
MLTS	Material Licensing Tracking System
MINES	Mines Master Index File
FINDS	Facility Index System/Facility Registry System
RAATS	RCRA Administrative Action Tracking System

EXECUTIVE SUMMARY

STATE AND LOCAL RECORDS

HIST Cal-Sites ..... Historical Calsites Database
CA BOND EXP. PLAN ..... Bond Expenditure Plan
SCH ..... School Property Evaluation Program
Toxic Pits ..... Toxic Pits Cleanup Act Sites
SWF/LF ..... Solid Waste Information System
CA WDS ..... Waste Discharge System
WMUDS/SWAT ..... Waste Management Unit Database
SWRCY ..... Recycler Database
CA FID UST ..... Facility Inventory Database
SLIC ..... Statewide SLIC Cases
AST ..... Aboveground Petroleum Storage Tank Facilities
SWEEPS UST ..... SWEEPS UST Listing
Notify 65 ..... Proposition 65 Records
DEED ..... Deed Restriction Listing
VCP ..... Voluntary Cleanup Program Properties
CLEANERS ..... Cleaner Facilities
WIP ..... Well Investigation Program Case List
RESPONSE ..... State Response Sites
EMI ..... Emissions Inventory Data

TRIBAL RECORDS

INDIAN RESERV ..... Indian Reservations
INDIAN LUST ..... Leaking Underground Storage Tanks on Indian Land
INDIAN UST ..... Underground Storage Tanks on Indian Land

EDR PROPRIETARY RECORDS

Manufactured Gas Plants ... EDR Proprietary Manufactured Gas Plants

SURROUNDING SITES: SEARCH RESULTS

Surrounding sites were identified.

The Map ID column refers to the Map ID-Focus Map(s) of the listed site.

Sites listed in ***bold italics*** are in multiple databases.

Unmappable (orphan) sites are not considered in the foregoing analysis.

FEDERAL RECORDS

ERNS: The Emergency Response Notification System records and stores information on reported releases of oil and hazardous substances. The source of this database is the U.S. EPA.

A review of the ERNS list, as provided by EDR, and dated 12/31/2005 has revealed that there is 1 ERNS site within the searched area.

Site	Address	Map ID
WB HWY 118, EAST OF CENTER SCH	WB HWY 118, EAST OF CEN	3-4

EXECUTIVE SUMMARY

STATE AND LOCAL RECORDS

CORTESE: This database identifies public drinking water wells with detectable levels of contamination, hazardous substance sites selected for remedial action, sites with known toxic material identified through the abandoned site assessment program, sites with USTs having a reportable release and all solid waste disposal facilities from which there is known migration. The source is the California Environmental Protection Agency/Office of Emergency Information.

A review of the Cortese list, as provided by EDR, and dated 04/01/2001 has revealed that there is 1 Cortese site within the searched area.

Site	Address	Map ID
SHOZI BROTHERS	***6450 SANTA CLARA AVENUE***	***8-6,7***

LUST: The Leaking Underground Storage Tank Incident Reports contain an inventory of reported leaking underground storage tank incidents. The data come from the State Water Resources Control Board Leaking Underground Storage Tank Information System.

A review of the LUST list, as provided by EDR, and dated 10/11/2006 has revealed that there are 2 LUST sites within the searched area.

Site	Address	Map ID
SEACOAST ASSOCIATES Facility Status: Case Closed	***4011 LA VISTA AVE***	***2-4,5***
SHOZI BROTHERS Facility Status: Case Closed	***6450 SANTA CLARA AVENUE***	***8-6,7***

UST: The Underground Storage Tank database contains registered USTs. USTs are regulated under Subtitle I of the Resource Conservation and Recovery Act (RCRA). The data come from the State Water Resources Control Board's Hazardous Substance Storage Container Database.

A review of the UST list, as provided by EDR, and dated 10/11/2006 has revealed that there are 5 UST sites within the searched area.

Site	Address	Map ID
SEACOAST ASSOCIATION	***4011 LA VISTA AVE***	***2-4,5***
FERRO FAMILY PARTNERSHIP	4000 LA VISTA AVE	5-4,5
RON DEBONI	512 LOS ANGELES AVE	6-4
SOMIS TANK FARM	***118 LOS ANGELES AVE***	***7-4***
SHOZI BROTHERS	***6450 SANTA CLARA AVENUE***	***8-6,7***

EXECUTIVE SUMMARY

HIST UST: Historical UST Registered Database.

A review of the HIST UST list, as provided by EDR, and dated 10/15/1990 has revealed that there are 2 HIST UST sites within the searched area.

Site	Address	Map ID
SOMIS TANK FARM	***118 LOS ANGELES AVE***	***7-4***
DEL NORTE RANCH	6450 SANTA CLARA AVE	8-6,7

CHMIRS: The California Hazardous Material Incident Report System contains information on reported hazardous material incidents, i.e., accidental releases or spills. The source is the California Office of Emergency Services.

A review of the CHMIRS list, as provided by EDR, and dated 12/31/2004 has revealed that there is 1 CHMIRS site within the searched area.

Site	Address	Map ID
Not reported	LOS ANGELES AVE. / ME	4-4

CDL: A listing of drug lab locations. Listing of a location in this database does not indicate that any illegal drug lab materials were or were not present there, and does not constitute a determination that the location either requires or does not require additional cleanup work.

A review of the CDL list, as provided by EDR, and dated 05/17/2006 has revealed that there is 1 CDL site within the searched area.

Site	Address	Map ID
Not reported	6450 SANTA CLARA AVE.	8-6,7

HAZNET: The data is extracted from the copies of hazardous waste manifests received each year by the DTSC. The annual volume of manifests is typically 700,000-1,000,000 annually, representing approximately 350,000-500,000 shipments. Data from non-California manifests & continuation sheets are not included at the present time. Data are from the manifests submitted without correction, and therefore many contain some invalid values for data elements such as generator ID, TSD ID, waste category, & disposal method. The source is the Department of Toxic Substance Control is the agency

A review of the HAZNET list, as provided by EDR, and dated 12/31/2003 has revealed that there are 2 HAZNET sites within the searched area.

Site	Address	Map ID
SEACOAST ASSOCIATES	***4011 LA VISTA AVE***	***2-4,5***
SHOZI BROTHERS	***6450 SANTA CLARA AVENUE***	***8-6,7***

EXECUTIVE SUMMARY

ENVIROSTOR: The Department of Toxic Substances Control's (DTSC's) Site Mitigation and Brownfields Reuse Program's (SMBRP's) EnviroStor database identifes sites that have known contamination or sites for which there may be reasons to investigate further. The database includes the following site types: Federal Superfund sites (National Priorities List (NPL)); State Response, including Military Facilities and State Superfund; Voluntary Cleanup; and School sites. EnviroStor provides similar information to the information that was available in CalSites, and provides additional site information, including, but not limited to, identification of formerly-contaminated properties that have been released for reuse, properties where environmental deed restrictions have been recorded to prevent inappropriate land uses, and risk characterization information that is used to assess potential impacts to public health and the environment at contaminated sites.

A review of the ENVIROSTOR list, as provided by EDR, and dated 08/29/2006 has revealed that there is 1 ENVIROSTOR site within the searched area.

Site	Address	Map ID
DEDICATED TRANSPORT INC.-HWY 1 Facility Status: No Further Action	HWY 118, RAVINE AREA NE	4-4

EXECUTIVE SUMMARY

Please refer to the end of the findings report for unmapped orphan sites due to poor or inadequate address information.

Section 1

Overview and Key Map

Overview Map

EDR DataMap® - Environmental Atlas

Center Rd Pipeline Alternative 3

EDR Environmental Data Resources Inc

N

Key Map

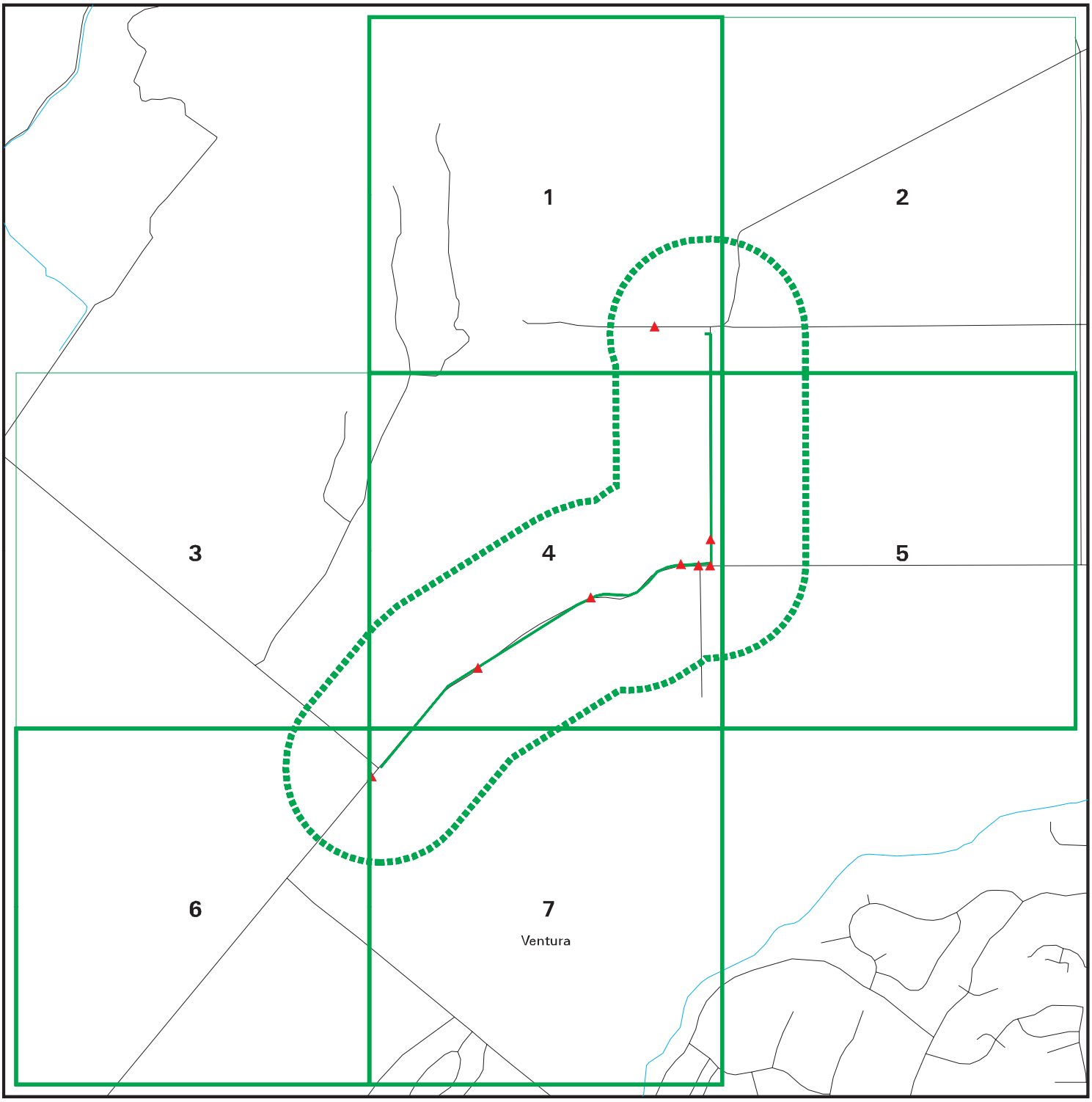

EDR DataMap® - Environmental Atlas

Center Rd Pipeline Alternative 3

Legend

- Roads
- Major Roads
- Contour Lines
- Waterways
- Railroads
- Study Boundary
- Powerlines
- Pipelines
- Fault Lines
- Indian Reservations BIA
- Water
- Superfund Sites
- Federal DOD Sites
- Listed Sites

N

0 1/4 1/2

Scale in Miles

Copyright © 2006 EDR, Inc. © 2006 Tele Atlas Rel. 07/2005.

Section 2

Focus Maps and Findings

Focus Map 1

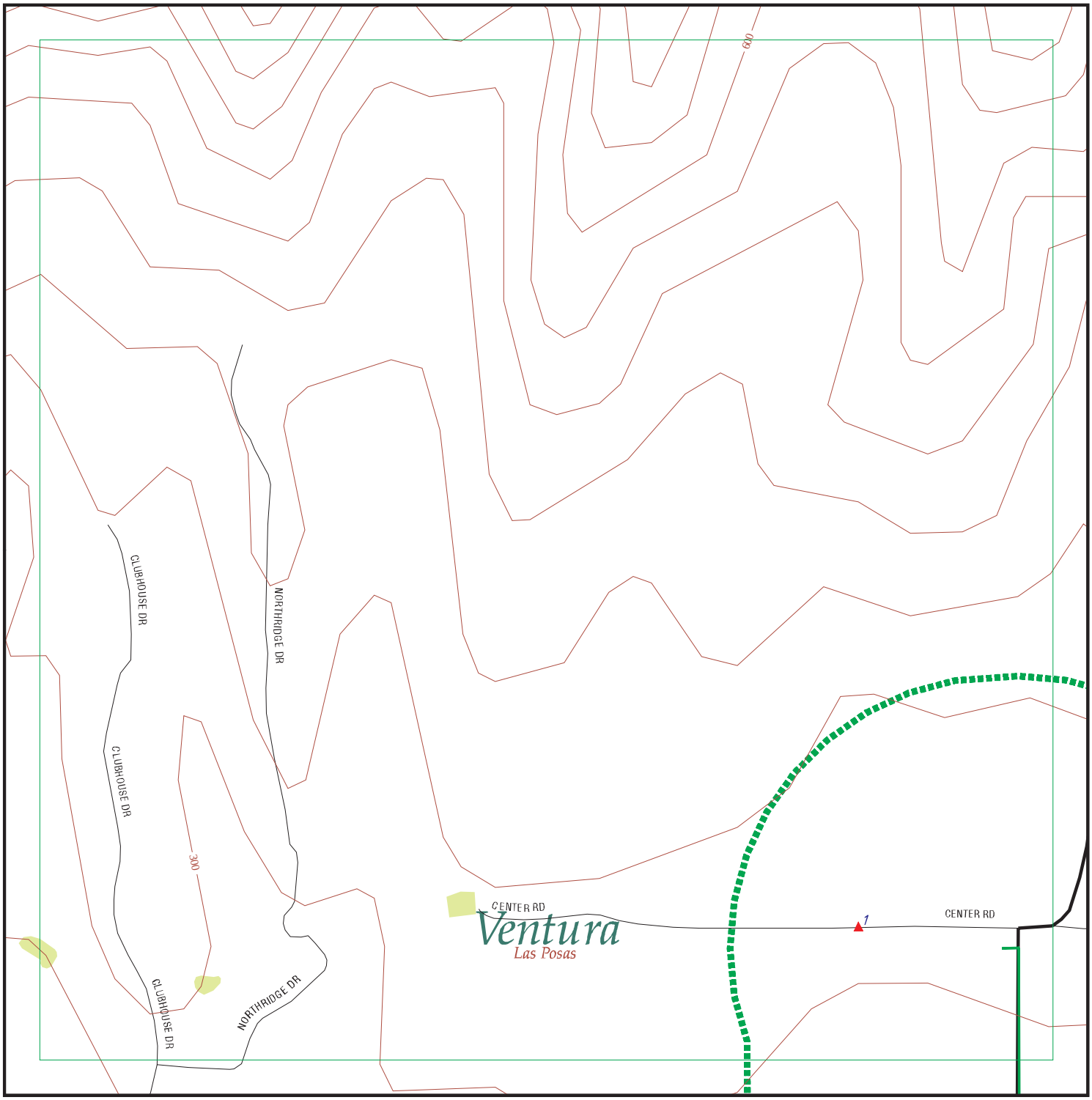

EDR DataMap® - Environmental Atlas

Center Rd Pipeline Alternative 3

N

Legend

Roads	Waterways	Powerlines	Water	Listed Sites
Major Roads	Railroads	Pipelines	Superfund Sites	
Contour Lines	Study Boundary	Fault Lines	Federal DOD Sites	
National Wetlands Inventory	100-Yr Flood Zones	Indian Reservations BIA		

Copyright © 2006 EDR, Inc. © 2006 Tele Atlas Rel. 07/2005.

0 1/8 1/4

Scale in Miles

FOCUS MAP 1 SUMMARY

Database	Total Plotted
FEDERAL RECORDS	
NPL	0
Proposed NPL	0
Delisted NPL	0
NPL RECOVERY	0
CERCLIS	0
CERC-NFRAP	0
CORRACTS	0
RCRA TSD	0
RCRA Lg. Quan. Gen.	0
RCRA Sm. Quan. Gen.	0
ERNS	0
HMIRS	0
US ENG CONTROLS	0
US INST CONTROL	0
DOD	0
FUDS	0
US BROWNFIELDS	0
CONSENT	0
ROD	0
UMTRA	0
ODI	0
TRIS	0
TSCA	0
FTTS	0
SSTS	0
ICIS	0
PADS	0
MLTS	0
MINES	0
FINDS	0
RAATS	0
STATE AND LOCAL RECORDS	
Hist Cal-Sites	0
CA Bond Exp. Plan	0
SCH	0
Toxic Pits	0
State Landfill	0
CA WDS	0
WMUDS/SWAT	0
Cortese	0
SWRCY	0
LUST	0
CA FID UST	0
SLIC	0
UST	0
HIST UST	0

FOCUS MAP 1 SUMMARY

Database	Total Plotted
AST	0
SWEEPS UST	0
CHMIRS	0
Notify 65	0
DEED	0
VCP	0
DRYCLEANERS	0
WIP	0
CDL	0
RESPONSE	0
HAZNET	0
EMI	0
ENVIROSTOR	0
TRIBAL RECORDS	
INDIAN RESERV	0
INDIAN LUST	0
INDIAN UST	0
EDR PROPRIETARY RECORDS	
Manufactured Gas Plants	0

NOTES:

Sites may be listed in more than one database

Map ID	Site	Database(s)	EPA ID Number
1	**MILLIGAN RANCH - UPPER & LOWER** **565 E CENTER RD** **SOMIS, CA**	**VENTURA CO. BWT**	**S106100189** **N/A**

VENTURA CO. BWT:

Region:	VENTURA
Facility ID:	FA0006338
Program:	4220 - BUSINESS PLAN

FOCUS MAP 1 ORPHAN SUMMARY

City	EDR ID	Site Name	Site Address	Zip	Database(s)
SOMIS	S103678919	EQUILON ENTERPRISES LLC	HWY 118 BRADLEY	93066	HAZNET
SOMIS	1009311735	CENTER RD STA L 324	960 W CENTER RD	93066	RCRA-LQG
SOMIS	S106100193	CITY OF SAN BUENAVENTURA-WATER D	N CLUBHOUSE DR	93066	VENTURA CO. BWT
SOMIS	S107534273		461 W LA LOMA AVE (CROSS ST WALNUT)	93066	CDL
SOMIS	S102803705	BERYLWOOD TREE FARM	1048 LA LOMA AVE	93066	HAZNET
SOMIS	S104164794	RANCHO BELLA VISTA	400 LA LOMA	93066	HAZNET
SOMIS	S105974562	LA LOMA MUTUAL WATER COMPANY	1541 LA LOMA RD	93066	VENTURA CO. BWT
SOMIS	U001580431	RANCHO LADERO	1120 LA LOMA ROAD	93066	HIST UST
SOMIS	U002169219	LA LOMA RANCH WATER CO.	LA LOMA RD. @ WATER W	93066	UST
SOMIS	S106931997	SEACOAST ASSOCIATES	4011 LA VISTA AVE 6	93066	SWEEPS UST
SOMIS	U001580425	MESA RANCH YARD	1401 LA VISTA	93066	HIST UST
VENTURA	1003879437	SOMIS ARROYO DISPOSAL SITE	COYOTE CANYON & ARROYO LAS POSAS	93066	CERC-NFRAP

Focus Map 2

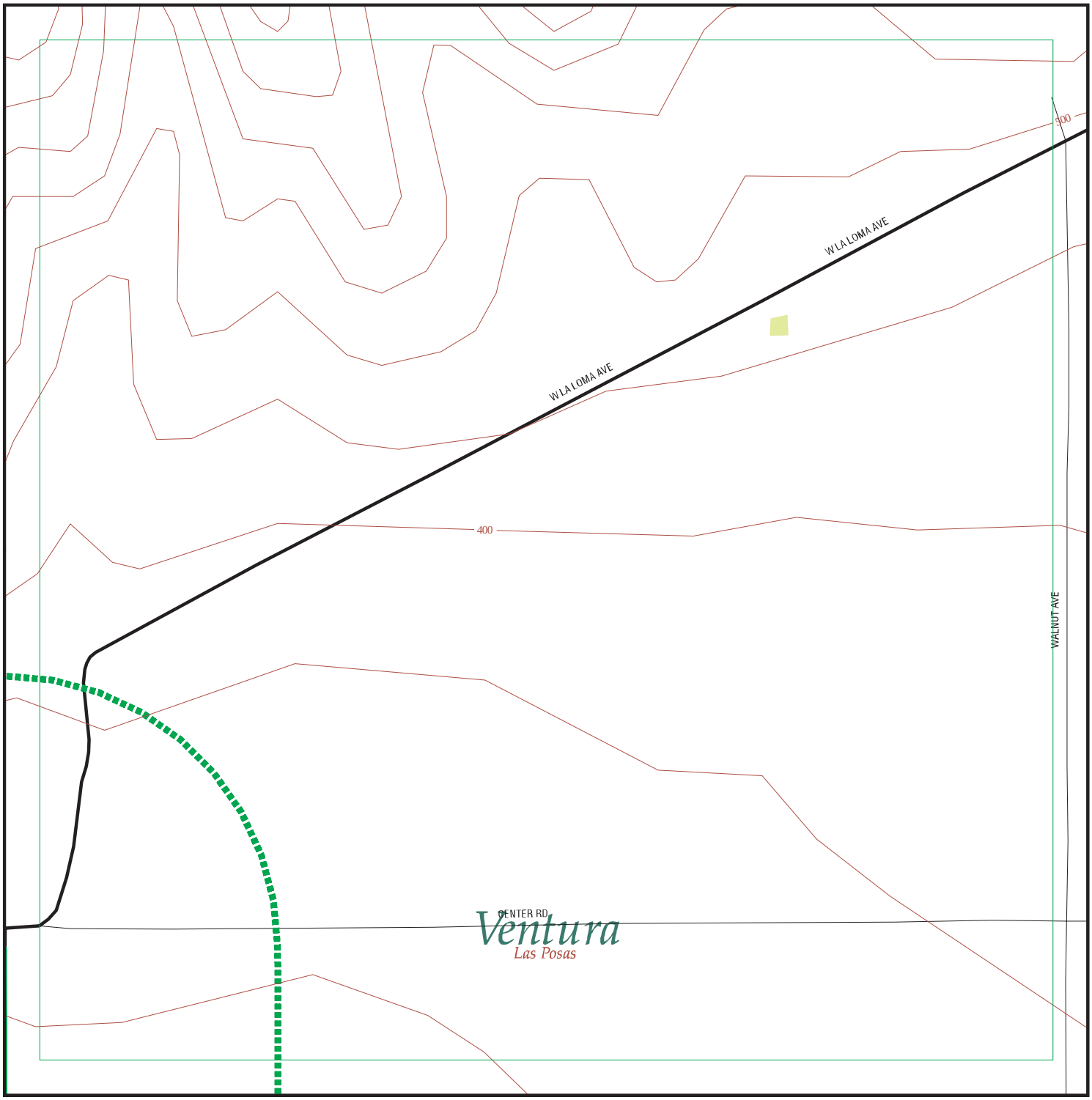

EDR DataMap® - Environmental Atlas

Center Rd Pipeline Alternative 3

Legend

Roads
Major Roads
Contour Lines
National Wetlands Inventory
Waterways
Railroads
Study Boundary
100-Yr Flood Zones
Powerlines
Pipelines
Fault Lines
Indian Reservations BIA
Water
Superfund Sites
Federal DOD Sites
Listed Sites

N

0 1/8 1/4

Scale in Miles

Copyright © 2006 EDR, Inc. © 2006 Tele Atlas Rel. 07/2005.

FOCUS MAP 2 ORPHAN SUMMARY

City	EDR ID	Site Name	Site Address	Zip	Database(s)
SOMIS	S103678919	EQUILON ENTERPRISES LLC	HWY 118 BRADLEY	93066	HAZNET
SOMIS	1009311735	CENTER RD STA L 324	960 W CENTER RD	93066	RCRA-LQG
SOMIS	S107534273		461 W LA LOMA AVE (CROSS ST WALNUT)	93066	CDL
SOMIS	S102803705	BERYLWOOD TREE FARM	1048 LA LOMA AVE	93066	HAZNET
SOMIS	S104164794	RANCHO BELLA VISTA	400 LA LOMA	93066	HAZNET
SOMIS	S105974562	LA LOMA MUTUAL WATER COMPANY	1541 LA LOMA RD	93066	VENTURA CO. BWT
SOMIS	U001580431	RANCHO LADERO	1120 LA LOMA ROAD	93066	HIST UST
SOMIS	U002169219	LA LOMA RANCH WATER CO.	LA LOMA RD. @ WATER W	93066	UST
SOMIS	S106931997	SEACOAST ASSOCIATES	4011 LA VISTA AVE 6	93066	SWEEPS UST
SOMIS	U001580425	MESA RANCH YARD	1401 LA VISTA	93066	HIST UST
SOMIS	S106100404	FREDRICH RANCH	WALNUT AVE	93066	VENTURA CO. BWT
VENTURA	1003879437	SOMIS ARROYO DISPOSAL SITE	COYOTE CANYON & ARROYO LAS POSAS	93066	CERC-NFRAP

Focus Map 3

EDR DataMap® - Environmental Atlas

Center Rd Pipeline Alternative 3

Legend

Roads	Waterways	Powerlines	Water	Listed Sites
Major Roads	Railroads	Pipelines	Superfund Sites	
Contour Lines	Study Boundary	Fault Lines	Federal DOD Sites	
National Wetlands Inventory	100-Yr Flood Zones	Indian Reservations BIA		

N

0 1/8 1/4

Scale in Miles

Copyright © 2006 EDR, Inc. © 2006 Tele Atlas Rel. 07/2005.

FOCUS MAP 3 ORPHAN SUMMARY

City	EDR ID	Site Name	Site Address	Zip	Database(s)
SOMIS	S103678919	EQUILON ENTERPRISES LLC	HWY 118 BRADLEY	93066	HAZNET
SOMIS	S106100193	CITY OF SAN BUENAVENTURA-WATER D	N CLUBHOUSE DR	93066	VENTURA CO. BWT
SOMIS	S106100261	RANCH ENRIQUE	1600 LOS ANGELES AVE	93066	VENTURA CO. BWT
SOMIS	S106100262	CULBERT HOME RANCH	2280 LOS ANGELES AVE	93066	VENTURA CO. BWT
SOMIS	S106100263	GRETHER FARMING CO. INC-CHRISTINO	454 LOS ANGELES AVE	93066	VENTURA CO. BWT
SOMIS	S106100270	NICHOLS & ASSOCIATES-RANCHO LARGO	951 LOS ANGELES AVE	93066	VENTURA CO. BWT
SOMIS	S106198611	RANCHO ISABEL	1220 LOS ANGELES AVE	93066	VENTURA CO. BWT
VENTURA	1003879437	SOMIS ARROYO DISPOSAL SITE	COYOTE CANYON & ARROYO LAS POSAS	93066	CERC-NFRAP

Focus Map 4

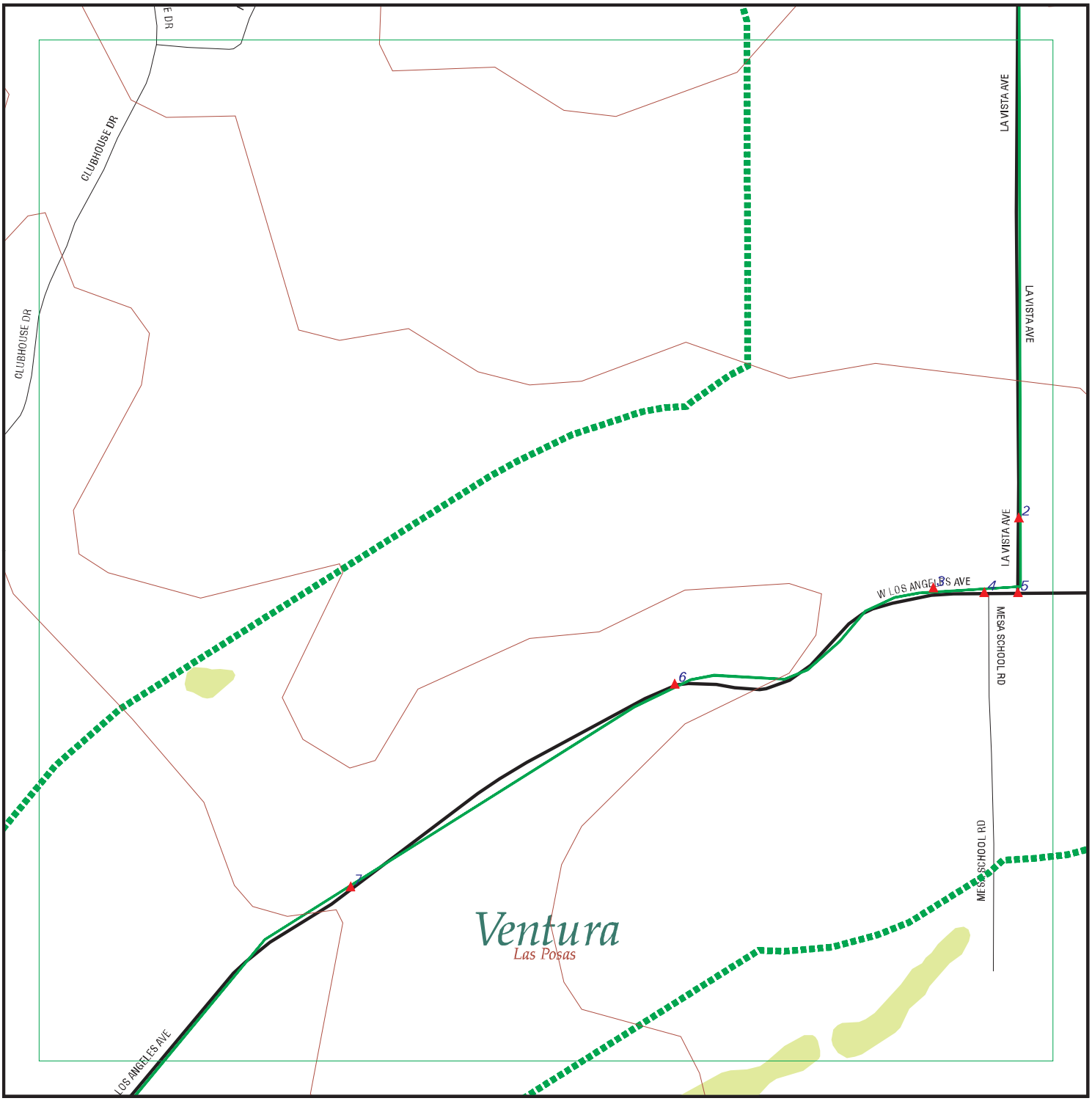

EDR DataMap® - Environmental Atlas

Center Rd Pipeline Alternative 3

Legend

- Roads
- Major Roads
- Contour Lines
- National Wetlands Inventory
- Waterways
- Railroads
- Study Boundary
- 100-Yr Flood Zones
- Powerlines
- Pipelines
- Fault Lines
- Indian Reservations BIA
- Water
- Superfund Sites
- Federal DOD Sites
- Listed Sites

N

0 1/8 1/4

Scale in Miles

Copyright © 2006 EDR, Inc. © 2006 Tele Atlas Rel. 07/2005.

FOCUS MAP 4 SUMMARY

Database	Total Plotted
FEDERAL RECORDS	
NPL	0
Proposed NPL	0
Delisted NPL	0
NPL RECOVERY	0
CERCLIS	0
CERC-NFRAP	0
CORRACTS	0
RCRA TSD	0
RCRA Lg. Quan. Gen.	0
RCRA Sm. Quan. Gen.	0
ERNS	1
HMIRS	0
US ENG CONTROLS	0
US INST CONTROL	0
DOD	0
FUDS	0
US BROWNFIELDS	0
CONSENT	0
ROD	0
UMTRA	0
ODI	0
TRIS	0
TSCA	0
FTTS	0
SSTS	0
ICIS	0
PADS	0
MLTS	0
MINES	0
FINDS	0
RAATS	0
STATE AND LOCAL RECORDS	
Hist Cal-Sites	0
CA Bond Exp. Plan	0
SCH	0
Toxic Pits	0
State Landfill	0
CA WDS	0
WMUDS/SWAT	0
Cortese	0
SWRCY	0
LUST	1
CA FID UST	0
SLIC	0
UST	4
HIST UST	1

FOCUS MAP 4 SUMMARY

Database	Total Plotted
AST	0
SWEEPS UST	0
CHMIRS	1
Notify 65	0
DEED	0
VCP	0
DRYCLEANERS	0
WIP	0
CDL	0
RESPONSE	0
HAZNET	1
EMI	0
ENVIROSTOR	1
TRIBAL RECORDS	
INDIAN RESERV	0
INDIAN LUST	0
INDIAN UST	0
EDR PROPRIETARY RECORDS	
Manufactured Gas Plants	0

NOTES:

Sites may be listed in more than one database

Map ID	Site	Database(s)	EPA ID Number
2	**SEACOAST ASSOCIATES** **4011 LA VISTA AVE** **SOMIS, CA 93066**	**HAZNET** **LUST**	**S104164795** **N/A**

HAZNET:

Gepaid:	CAC001254472
Contact:	SEACOST ASSOC
Telephone:	0000000000
Facility Addr2:	Not reported
Mailing Name:	Not reported
Mailing Address:	183 MONTGOMERY AVE
Mailing City,St,Zip:	OXNARD, CA 930300000
Gen County:	Ventura
TSD EPA ID:	CAT080013352
TSD County:	Los Angeles
Waste Category:	Waste oil and mixed oil
Disposal Method:	Recycler
Tons:	2.5020
Facility County:	Ventura

LUST:

Region:	STATE
Case Type:	Soil only
Cross Street:	Not reported
Enf Type:	Not reported
Funding:	Federal
How Discovered:	Not reported
How Stopped:	Not reported
Leak Cause:	Not reported
Leak Source:	Not reported
Global Id:	T0611101102
Stop Date:	Not reported
Confirm Leak:	1996-06-05 00:00:00
Workplan:	1996-06-05 00:00:00
Prelim Assess:	1996-08-08 00:00:00
Pollution Char:	Not reported
Remed Plan:	Not reported
Remed Action:	Not reported
Monitoring:	Not reported
Close Date:	1996-10-01 00:00:00
Discover Date:	1996-06-05 00:00:00
Enforcement Dt:	Not reported
Release Date:	1996-06-05 00:00:00
Review Date:	Not reported
Enter Date:	Not reported
MTBE Date:	Not reported
GW Qualifier:	Not reported
Soil Qualifier:	Not reported
Max MTBE GW ppb:	Not reported
Max MTBE Soil ppb:	Not reported
County:	56
Org Name:	Not reported
Reg Board:	Los Angeles Region
Status:	Case Closed
Chemical:	Gasoline
Contact Person:	Not reported
Responsible Party:	SEACOAST ASSOCIATES
RP Address:	Not reported
Interim:	Not reported

Map ID	Site	Database(s)	EPA ID Number

SEACOAST ASSOCIATES (Continued) **S104164795**

Oversight Prgm: LUST
MTBE Class: *
MTBE Conc: 0
MTBE Fuel: 1
MTBE Tested: Site NOT Tested for MTBE.Includes Unknown and Not Analyzed.
Staff: UNK
Staff Initials: EHD
Lead Agency: Local Agency
Local Agency: 56000L
Hydr Basin #: (???)
Beneficial: Not reported
Priority: Not reported
Cleanup Fund Id: Not reported
Work Suspended: Not reported
Local Case #: 96034
Case Number: C-96034
Qty Leaked: Not reported
Abate Method: Not reported
Operator: Not reported
Water System Name: Not reported
Well Name: Not reported
Distance To Lust: 0
Waste Discharge Global ID: Not reported
Waste Disch Assigned Name: Not reported
Summary: Not reported

LUST:
Region: 4
Staff: UNK
County: Ventura
Local Agency: 56000L
Lead Agency: Local Agency
Case Type: Soil
Status: Case Closed
Substance: Gasoline
Cross Street: Not reported
Global ID: T0611101102
Enforcement Type: Not reported
Date Leak Discovered: 6/5/1996
Date Leak Record Entered: Not reported
How Leak Discovered: Not reported
How Leak Stopped: Not reported
Cause of Leak: Not reported
Leak Source: Not reported
Date Leak Stopped: Not reported
Date Confirmation Began: 6/5/1996
Operator: Not reported
Water System: Not reported
Well Name: Not reported
Approx. Dist To Production Well (ft): 2713.3722475396334926584529243
Abatement Method Used at the Site: Not reported
Source of Cleanup Funding: F
Date Leak First Reported: 6/5/1996
Preliminary Site Assessment Workplan Submitted: 6/5/1996
Preliminary Site Assessment Began: 8/8/1996
Pollution Characterization Began: Not reported
Remediation Plan Submitted: Not reported

Map ID	Site	Database(s)	EPA ID Number

SEACOAST ASSOCIATES (Continued) **S104164795**

Remedial Action Underway:	Not reported
Post Remedial Action Monitoring Began:	Not reported
Date the Case was Closed:	10/1/1996
Date Case Last Changed on Database:	Not reported
Enforcement Action Date:	Not reported
Historical Max MTBE Date:	Not reported
Hist Max MTBE Conc in Groundwater:	Not reported
Hist Max MTBE Conc in Soil:	Not reported
Significant Interim Remedial Action Taken:	Not reported
GW Qualifier:	Not reported
Soil Qualifier:	Not reported
Organization:	Not reported
Regional Board:	04
Owner Contact:	Not reported
Responsible Party:	SEACOAST ASSOCIATES
RP Address:	Not reported
Program:	LUST
Lat/Long:	34.2638306 / -1
Local Agency Staff:	EHD
Beneficial Use:	Not reported
Priority:	Not reported
Cleanup Fund Id:	Not reported
Suspended:	Not reported
Local Case No:	96034
Substance Quantity:	Not reported
Assigned Name:	Not reported
W Global ID:	Not reported
Summary:	Not reported

LUST:

Region:	VENTURA
Facility ID:	96034
Status:	Case Closed

---

2 **SEACOAST ASSOCIATION** **UST** **U003142350**
4011 LA VISTA AVE **VENTURA CO. BWT** **N/A**
SOMIS, CA 93066

UST:

Region:	VENTURA
Facility ID:	D 1240
Box Number:	UGTCLO 16
Facility Status:	Inactive

VENTURA CO. BWT:

Region:	VENTURA
Facility ID:	FA0009166
Program:	4220 - BUSINESS PLAN

Region:	VENTURA
Facility ID:	FA0005493
Program:	4220 - BUSINESS PLAN

Region:	VENTURA
Facility ID:	FA0005493
Program:	4420 - HAZARDOUS WASTE GENERATOR

Map ID	Site	Database(s)	EPA ID Number
3	**WB HWY 118, EAST OF CENTER SCHOOL RD** **WB HWY 118, EAST OF CENTER SCHOOL RD** **SOMIS, CA 93066**	**ERNS**	**92274901** **N/A**

Click this hyperlink while viewing on your computer to access additional ERNS detail in the EDR Site Report.

4	**DEDICATED TRANSPORT INC.-HWY 118 GAS REL** **HWY 118, RAVINE AREA NEAR MESA SCHOOL** **OXNARD, CA 93030**	**ENVIROSTOR**	**S100204252** **N/A**

ENVIROSTOR:

Site Type:	Historical
Site Type Detailed:	* Historical
Acres:	Not reported
NPL:	NO
Regulatory Agencies:	NONE SPECIFIED
Lead Agency:	NONE SPECIFIED
Program Manager:	Not reported
Supervisor:	Not reported
Division Branch:	So Cal - Cypress
Envirostor ID:	56290173
Site Code:	300262
Assembly:	37
Senate:	19
Special Program:	Not reported
Status:	**No Further Action**
Status Date:	1991-06-20 00:00:00
Restricted Use:	NO
Funding:	Not reported
Latitude:	34.2622222222222
Longitude:	-119.094722222222

CA ENVIROSTOR ALIAS:

Alias Type:	Project Code (Site Code)
Alias Project Name:	300262
Alias Type:	Calsites ID Number
Alias Project Name:	56290173

CA ENVIROSTOR COMPLETE:

Area Name:	PROJECT WIDE
Sub Area Name:	Not reported
Document Type:	Discovery
Completed Date:	1990-05-29 00:00:00
Comments:	Identified from RP through consultant
Area Name:	PROJECT WIDE
Sub Area Name:	Not reported
Document Type:	Site Screening
Completed Date:	1994-11-15 00:00:00
Comments:	CalSites Validation Program confirms NFA for DTSC.
Area Name:	PROJECT WIDE
Sub Area Name:	Not reported
Document Type:	Site Screening
Completed Date:	1991-07-01 00:00:00

Map ID	Site	Database(s)	EPA ID Number

DEDICATED TRANSPORT INC.-HWY 118 GAS REL (Continued) **S100204252**

Comments: Screening completed in April 1991, but not entered until July 1, 1991.

Area Name: PROJECT WIDE
Sub Area Name: Not reported
Document Type: Preliminary Endangerment Assessment Report
Completed Date: 1991-06-20 00:00:00
Comments: Based on the information provided in the PEA report, the Ravine area shows no evidence of contamination that may constitute a threat to human health and/or environment. Therefore, no furhter action is recommended in the Ravine area. In order to determi

CA ENVIROSTOR FUTURE:
Area Name: Not reported
Sub Area Name: Not reported
Document Type: Not reported
Due Date: Not reported

CA ENVIROSTOR SCHEDULE:
Area Name: Not reported
Sub Area Name: Not reported
Document Type: Not reported
Due Date: Not reported
Revised Date: Not reported

---

4 **CHMIRS** **S105671442**

LOS ANGELES AVE. / MESA SCHOOL ROAD **N/A**
CAMARILLO, CA

CHMIRS:
OES Incident Number: 01-5797
OES notification: 10/13/200112:31:47 AM
OES Date: Not reported
OES Time: Not reported
Incident Date: Not reported
Date Completed: Not reported
Property Use: Not reported
Agency Id Number: Not reported
Agency Incident Number: Not reported
Time Notified: Not reported
Time Completed: Not reported
Surrounding Area: Not reported
Estimated Temperature: Not reported
Property Management: Not reported
Special Studies 1: Not reported
Special Studies 2: Not reported
Special Studies 3: Not reported
Special Studies 4: Not reported
Special Studies 5: Not reported
Special Studies 6: Not reported
More Than Two Substances Involved?: Not reported
Resp Agncy Personel # Of Decontaminated: Not reported
Responding Agency Personel # Of Injuries: Not reported
Responding Agency Personel # Of Fatalities: Not reported
Others Number Of Decontaminated: Not reported
Others Number Of Injuries: Not reported
Others Number Of Fatalities: Not reported

Map ID	Site	Database(s)	EPA ID Number
	(Continued)		**S105671442**

Vehicle Make/year:	Not reported
Vehicle License Number:	Not reported
Vehicle State:	Not reported
Vehicle Id Number:	Not reported
CA/DOT/PUC/ICC Number:	Not reported
Company Name:	Not reported
Reporting Officer Name/ID:	Not reported
Report Date:	Not reported
Comments:	Not reported
Facility Telephone:	Not reported
Waterway Involved:	Yes
Waterway:	Unknown Creek which leads to farmland
Spill Site:	Not reported
Cleanup By:	Contractor
Containment:	Not reported
What Happened:	Not reported
Type:	Not reported
Measure:	Not reported
Other:	Not reported
Date/Time:	Not reported
Year:	2001
Agency:	Ventura Co FD
Incident Date:	10/12/200112:00:00 AM
Admin Agency:	Ventura County Resources Mgt Agency
Amount:	Not reported
Contained:	Yes
Site Type:	Road
E Date:	Not reported
Substance:	Saltwater brine;;;
Quantity Released:	Not reported
BBLS:	0
Cups:	0
CUFT:	0
Gallons:	0
Grams:	0
Pounds:	0
Liters:	0
Ounces:	0
Pints:	0
Quarts:	0
Sheen:	0
Tons:	0
Unknown:	Unknown
Description:	A tanker truck overturned from a collision, causing saltwater brine to be released.
Evacuations:	0
Number of Injuries:	0
Number of Fatalities:	0

Map ID	Site	Database(s)	EPA ID Number
5	**FERRO FAMILY PARTNERSHIP** **4000 LA VISTA AVE** **VENTURA, CA**	**UST**	**U002244031** **N/A**

UST:

Region:	VENTURA
Facility ID:	D 272
Box Number:	146055
Facility Status:	Inactive

6	**RON DEBONI** **512 LOS ANGELES AVE** **SOMIS, CA**	**UST**	**U002244058** **N/A**

UST:

Region:	VENTURA
Facility ID:	D 299
Box Number:	146055
Facility Status:	Inactive

7	**SOMIS TANK FARM** **118 LOS ANGELES AVE** **SOMIS, CA 92803**	**UST** **HIST UST**	**U001578657** **N/A**

UST:

Region:	VENTURA
Facility ID:	D 294
Box Number:	146055
Facility Status:	Inactive

HIST UST:

Region:	STATE
Facility ID:	00000067373
Tank Num:	001
Container Num:	SUMP TANK
Year Installed:	Not reported
Tank Capacity:	00000500
Facility Type:	Other
Other Type:	CRUDE
Total Tanks:	0001
Tank Used for:	PRODUCT
Type of Fuel:	Not reported
Tank Construction:	Unkown inches
Leak Detection:	Visual
Contact Name:	Not reported
Telephone:	8056435221
Owner Name:	SHELL OIL COMPANY
Owner Address:	544 NORTH BROOKHURST
Owner City,St,Zip:	ANAHEIM, CA 92803

FOCUS MAP 4 ORPHAN SUMMARY

City	EDR ID	Site Name	Site Address	Zip	Database(s)
SOMIS	S103678919	EQUILON ENTERPRISES LLC	HWY 118 BRADLEY	93066	HAZNET
SOMIS	S106100193	CITY OF SAN BUENAVENTURA-WATER D	N CLUBHOUSE DR	93066	VENTURA CO. BWT
SOMIS	S106100261	RANCH ENRIQUE	1600 LOS ANGELES AVE	93066	VENTURA CO. BWT
SOMIS	S106100262	CULBERT HOME RANCH	2280 LOS ANGELES AVE	93066	VENTURA CO. BWT
SOMIS	S106100263	GRETHER FARMING CO. INC-CHRISTINO	454 LOS ANGELES AVE	93066	VENTURA CO. BWT
SOMIS	S106100270	NICHOLS & ASSOCIATES-RANCHO LARGO	951 LOS ANGELES AVE	93066	VENTURA CO. BWT
SOMIS	S106198611	RANCHO ISABEL	1220 LOS ANGELES AVE	93066	VENTURA CO. BWT
SOMIS	S106931997	SEACOAST ASSOCIATES	4011 LA VISTA AVE 6	93066	SWEEPS UST
SOMIS	U001580425	MESA RANCH YARD	1401 LA VISTA	93066	HIST UST
VENTURA	1003879437	SOMIS ARROYO DISPOSAL SITE	COYOTE CANYON & ARROYO LAS POSAS	93066	CERC-NFRAP

Focus Map 5



EDR DataMap® - Environmental Atlas

Center Rd Pipeline Alternative 3

Legend

- Roads
- Major Roads
- Contour Lines
- National Wetlands Inventory
- Waterways
- Railroads
- Study Boundary
- 100-Yr Flood Zones
- Powerlines
- Pipelines
- Fault Lines
- Indian Reservations BIA
- Water
- Superfund Sites
- Federal DOD Sites
- Listed Sites

Copyright © 2006 EDR, Inc. © 2006 Tele Atlas Rel. 07/2005.

N

0 1/8 1/4

Scale in Miles

FOCUS MAP 5 SUMMARY

Database	Total Plotted
FEDERAL RECORDS	
NPL	0
Proposed NPL	0
Delisted NPL	0
NPL RECOVERY	0
CERCLIS	0
CERC-NFRAP	0
CORRACTS	0
RCRA TSD	0
RCRA Lg. Quan. Gen.	0
RCRA Sm. Quan. Gen.	0
ERNS	0
HMIRS	0
US ENG CONTROLS	0
US INST CONTROL	0
DOD	0
FUDS	0
US BROWNFIELDS	0
CONSENT	0
ROD	0
UMTRA	0
ODI	0
TRIS	0
TSCA	0
FTTS	0
SSTS	0
ICIS	0
PADS	0
MLTS	0
MINES	0
FINDS	0
RAATS	0
STATE AND LOCAL RECORDS	
Hist Cal-Sites	0
CA Bond Exp. Plan	0
SCH	0
Toxic Pits	0
State Landfill	0
CA WDS	0
WMUDS/SWAT	0
Cortese	0
SWRCY	0
LUST	1
CA FID UST	0
SLIC	0
UST	2
HIST UST	0

FOCUS MAP 5 SUMMARY

Database	Total Plotted
AST	0
SWEEPS UST	0
CHMIRS	0
Notify 65	0
DEED	0
VCP	0
DRYCLEANERS	0
WIP	0
CDL	0
RESPONSE	0
HAZNET	1
EMI	0
ENVIROSTOR	0
TRIBAL RECORDS	
INDIAN RESERV	0
INDIAN LUST	0
INDIAN UST	0
EDR PROPRIETARY RECORDS	
Manufactured Gas Plants	0

NOTES:

Sites may be listed in more than one database

Map ID	Site	Database(s)	EPA ID Number
2	**SEACOAST ASSOCIATES** **4011 LA VISTA AVE** **SOMIS, CA 93066**	**HAZNET** **LUST**	**S104164795** **N/A**

HAZNET:

Gepaid:	CAC001254472
Contact:	SEACOST ASSOC
Telephone:	0000000000
Facility Addr2:	Not reported
Mailing Name:	Not reported
Mailing Address:	183 MONTGOMERY AVE
Mailing City,St,Zip:	OXNARD, CA 930300000
Gen County:	Ventura
TSD EPA ID:	CAT080013352
TSD County:	Los Angeles
Waste Category:	Waste oil and mixed oil
Disposal Method:	Recycler
Tons:	2.5020
Facility County:	Ventura

LUST:

Region:	STATE
Case Type:	Soil only
Cross Street:	Not reported
Enf Type:	Not reported
Funding:	Federal
How Discovered:	Not reported
How Stopped:	Not reported
Leak Cause:	Not reported
Leak Source:	Not reported
Global Id:	T0611101102
Stop Date:	Not reported
Confirm Leak:	1996-06-05 00:00:00
Workplan:	1996-06-05 00:00:00
Prelim Assess:	1996-08-08 00:00:00
Pollution Char:	Not reported
Remed Plan:	Not reported
Remed Action:	Not reported
Monitoring:	Not reported
Close Date:	1996-10-01 00:00:00
Discover Date:	1996-06-05 00:00:00
Enforcement Dt:	Not reported
Release Date:	1996-06-05 00:00:00
Review Date:	Not reported
Enter Date:	Not reported
MTBE Date:	Not reported
GW Qualifier:	Not reported
Soil Qualifier:	Not reported
Max MTBE GW ppb:	Not reported
Max MTBE Soil ppb:	Not reported
County:	56
Org Name:	Not reported
Reg Board:	Los Angeles Region
Status:	Case Closed
Chemical:	Gasoline
Contact Person:	Not reported
Responsible Party:	SEACOAST ASSOCIATES
RP Address:	Not reported
Interim:	Not reported

Map ID	Site	Database(s)	EPA ID Number
	SEACOAST ASSOCIATES (Continued)		**S104164795**

Oversight Prgm: LUST
MTBE Class: *
MTBE Conc: 0
MTBE Fuel: 1
MTBE Tested: Site NOT Tested for MTBE.Includes Unknown and Not Analyzed.
Staff: UNK
Staff Initials: EHD
Lead Agency: Local Agency
Local Agency: 56000L
Hydr Basin #: (???)
Beneficial: Not reported
Priority: Not reported
Cleanup Fund Id: Not reported
Work Suspended: Not reported
Local Case #: 96034
Case Number: C-96034
Qty Leaked: Not reported
Abate Method: Not reported
Operator: Not reported
Water System Name: Not reported
Well Name: Not reported
Distance To Lust: 0
Waste Discharge Global ID: Not reported
Waste Disch Assigned Name: Not reported
Summary: Not reported

LUST:
Region: 4
Staff: UNK
County: Ventura
Local Agency: 56000L
Lead Agency: Local Agency
Case Type: Soil
Status: Case Closed
Substance: Gasoline
Cross Street: Not reported
Global ID: T0611101102
Enforcement Type: Not reported
Date Leak Discovered: 6/5/1996
Date Leak Record Entered: Not reported
How Leak Discovered: Not reported
How Leak Stopped: Not reported
Cause of Leak: Not reported
Leak Source: Not reported
Date Leak Stopped: Not reported
Date Confirmation Began: 6/5/1996
Operator: Not reported
Water System: Not reported
Well Name: Not reported
Approx. Dist To Production Well (ft): 2713.3722475396334926584529243
Abatement Method Used at the Site: Not reported
Source of Cleanup Funding: F
Date Leak First Reported: 6/5/1996
Preliminary Site Assessment Workplan Submitted: 6/5/1996
Preliminary Site Assessment Began: 8/8/1996
Pollution Characterization Began: Not reported
Remediation Plan Submitted: Not reported

Map ID	Site	Database(s)	EPA ID Number

SEACOAST ASSOCIATES (Continued) **S104164795**

Remedial Action Underway: Not reported
Post Remedial Action Monitoring Began: Not reported
Date the Case was Closed: 10/1/1996
Date Case Last Changed on Database: Not reported
Enforcement Action Date: Not reported
Historical Max MTBE Date: Not reported
Hist Max MTBE Conc in Groundwater: Not reported
Hist Max MTBE Conc in Soil: Not reported
Significant Interim Remedial Action Taken: Not reported
GW Qualifier: Not reported
Soil Qualifier: Not reported
Organization: Not reported
Regional Board: 04
Owner Contact: Not reported
Responsible Party: SEACOAST ASSOCIATES
RP Address: Not reported
Program: LUST
Lat/Long: 34.2638306 / -1
Local Agency Staff: EHD
Beneficial Use: Not reported
Priority: Not reported
Cleanup Fund Id: Not reported
Suspended: Not reported
Local Case No: 96034
Substance Quantity: Not reported
Assigned Name: Not reported
W Global ID: Not reported
Summary: Not reported

LUST:
Region: VENTURA
Facility ID: 96034
Status: Case Closed

---

2 **SEACOAST ASSOCIATION** **UST** **U003142350**
4011 LA VISTA AVE **VENTURA CO. BWT** **N/A**
SOMIS, CA 93066

UST:
Region: VENTURA
Facility ID: D 1240
Box Number: UGTCLO 16
Facility Status: Inactive

VENTURA CO. BWT:
Region: VENTURA
Facility ID: FA0009166
Program: 4220 - BUSINESS PLAN

Region: VENTURA
Facility ID: FA0005493
Program: 4220 - BUSINESS PLAN

Region: VENTURA
Facility ID: FA0005493
Program: 4420 - HAZARDOUS WASTE GENERATOR

Map ID	Site	Database(s)	EPA ID Number
5	**FERRO FAMILY PARTNERSHIP** **4000 LA VISTA AVE** **VENTURA, CA**	**UST**	**U002244031** **N/A**

UST:

Region:	VENTURA
Facility ID:	D 272
Box Number:	146055
Facility Status:	Inactive

FOCUS MAP 5 ORPHAN SUMMARY

City	EDR ID	Site Name	Site Address	Zip	Database(s)
SOMIS	S103678919	EQUILON ENTERPRISES LLC	HWY 118 BRADLEY	93066	HAZNET
SOMIS	S107534273		461 W LA LOMA AVE (CROSS ST WALNUT)	93066	CDL
SOMIS	S106100261	RANCH ENRIQUE	1600 LOS ANGELES AVE	93066	VENTURA CO. BWT
SOMIS	S106100262	CULBERT HOME RANCH	2280 LOS ANGELES AVE	93066	VENTURA CO. BWT
SOMIS	S106100263	GRETHER FARMING CO. INC-CHRISTINO	454 LOS ANGELES AVE	93066	VENTURA CO. BWT
SOMIS	S106100270	NICHOLS & ASSOCIATES-RANCHO LARGO	951 LOS ANGELES AVE	93066	VENTURA CO. BWT
SOMIS	S106198611	RANCHO ISABEL	1220 LOS ANGELES AVE	93066	VENTURA CO. BWT
SOMIS	S106931997	SEACOAST ASSOCIATES	4011 LA VISTA AVE 6	93066	SWEEPS UST
SOMIS	U001580425	MESA RANCH YARD	1401 LA VISTA	93066	HIST UST
SOMIS	S106100404	FREDRICH RANCH	WALNUT AVE	93066	VENTURA CO. BWT
VENTURA	1003879437	SOMIS ARROYO DISPOSAL SITE	COYOTE CANYON & ARROYO LAS POSAS	93066	CERC-NFRAP

Focus Map 6



EDR DataMap® - Environmental Atlas

Center Rd Pipeline Alternative 3

Legend

Roads	Waterways	Powerlines	Water	Listed Sites
Major Roads	Railroads	Pipelines	Superfund Sites	
Contour Lines	Study Boundary	Fault Lines	Federal DOD Sites	
National Wetlands Inventory	100-Yr Flood Zones	Indian Reservations BIA		

N

0 1/8 1/4

Scale in Miles

Copyright © 2006 EDR, Inc. © 2006 Tele Atlas Rel. 07/2005.

FOCUS MAP 6 SUMMARY

Database	Total Plotted
FEDERAL RECORDS	
NPL	0
Proposed NPL	0
Delisted NPL	0
NPL RECOVERY	0
CERCLIS	0
CERC-NFRAP	0
CORRACTS	0
RCRA TSD	0
RCRA Lg. Quan. Gen.	0
RCRA Sm. Quan. Gen.	0
ERNS	0
HMIRS	0
US ENG CONTROLS	0
US INST CONTROL	0
DOD	0
FUDS	0
US BROWNFIELDS	0
CONSENT	0
ROD	0
UMTRA	0
ODI	0
TRIS	0
TSCA	0
FTTS	0
SSTS	0
ICIS	0
PADS	0
MLTS	0
MINES	0
FINDS	0
RAATS	0
STATE AND LOCAL RECORDS	
Hist Cal-Sites	0
CA Bond Exp. Plan	0
SCH	0
Toxic Pits	0
State Landfill	0
CA WDS	0
WMUDS/SWAT	0
Cortese	1
SWRCY	0
LUST	1
CA FID UST	0
SLIC	0
UST	1
HIST UST	1

FOCUS MAP 6 SUMMARY

Database	Total Plotted
AST	0
SWEEPS UST	0
CHMIRS	0
Notify 65	0
DEED	0
VCP	0
DRYCLEANERS	0
WIP	0
CDL	1
RESPONSE	0
HAZNET	1
EMI	0
ENVIROSTOR	0

TRIBAL RECORDS

INDIAN RESERV	0
INDIAN LUST	0
INDIAN UST	0

EDR PROPRIETARY RECORDS

Manufactured Gas Plants	0

NOTES:

Sites may be listed in more than one database

Map ID	Site	Database(s)	EPA ID Number
8	**DEL NORTE RANCH** **6450 SANTA CLARA AVE** **CAMARILLO, CA 93010**	**HIST UST**	**U001579233** **N/A**

HIST UST:

Region:	STATE
Facility ID:	00000046470
Tank Num:	001
Container Num:	1
Year Installed:	Not reported
Tank Capacity:	00000550
Facility Type:	Other
Other Type:	FARM
Total Tanks:	0001
Tank Used for:	PRODUCT
Type of Fuel:	REGULAR
Tank Construction:	Not reported
Leak Detection:	Visual
Contact Name:	ALAN VOORHEES
Telephone:	7145273151
Owner Name:	SHOZI BROTHERS (PARTNERSHIP)
Owner Address:	3079 W. ORANGE AVE.
Owner City,St,Zip:	ANAHEIM, CA 92804

8	**SHOZI BROTHERS** **6450 SANTA CLARA AVENUE** **CAMARILLO, CA 93010**	**HAZNET** **LUST** **Cortese** **UST** **VENTURA CO. BWT**	**U002169399** **N/A**

HAZNET:

Gepaid:	CAC001064144
Contact:	SHOZI BROTHERS
Telephone:	0000000000
Facility Addr2:	Not reported
Mailing Name:	Not reported
Mailing Address:	6450 SANTA CLARA AVE
Mailing City,St,Zip:	CAMARILLO, CA 930100000
Gen County:	Ventura
TSD EPA ID:	CAT080013352
TSD County:	Los Angeles
Waste Category:	Unspecified oil-containing waste
Disposal Method:	Recycler
Tons:	.1042
Facility County:	Ventura

LUST:

Region:	STATE
Case Type:	Soil only
Cross Street:	Not reported
Enf Type:	EF
Funding:	Federal
How Discovered:	Not reported
How Stopped:	Not reported
Leak Cause:	Not reported
Leak Source:	Not reported
Global Id:	T0611100768
Stop Date:	Not reported
Confirm Leak:	1991-07-12 00:00:00

Map ID	Site	Database(s)	EPA ID Number

SHOZI BROTHERS (Continued) **U002169399**

Workplan: 1991-07-12 00:00:00
Prelim Assess: 1991-12-31 00:00:00
Pollution Char: 1991-12-31 00:00:00
Remed Plan: 1991-12-31 00:00:00
Remed Action: 1992-03-03 00:00:00
Monitoring: Not reported
Close Date: 1992-03-05 00:00:00
Discover Date: 1991-07-12 00:00:00
Enforcement Dt: 1991-07-12 00:00:00
Release Date: 1991-07-12 00:00:00
Review Date: Not reported
Enter Date: Not reported
MTBE Date: Not reported
GW Qualifier: Not reported
Soil Qualifier: Not reported
Max MTBE GW ppb: Not reported
Max MTBE Soil ppb: Not reported
County: 56
Org Name: Not reported
Reg Board: Los Angeles Region
Status: Case Closed
Chemical: Gasoline
Contact Person: Not reported
Responsible Party: TOM SHOZI
RP Address: Not reported
Interim: Not reported
Oversight Prgm: LUST
MTBE Class: *
MTBE Conc: 0
MTBE Fuel: 1
MTBE Tested: Site NOT Tested for MTBE.Includes Unknown and Not Analyzed.
Staff: UNK
Staff Initials: EHD
Lead Agency: Local Agency
Local Agency: 56000L
Hydr Basin #: (???)
Beneficial: Not reported
Priority: Not reported
Cleanup Fund Id: Not reported
Work Suspended: Not reported
Local Case #: 91072
Case Number: C-91072
Qty Leaked: Not reported
Abate Method: Not reported
Operator: Not reported
Water System Name: Not reported
Well Name: Not reported
Distance To Lust: 0
Waste Discharge Global ID: Not reported
Waste Disch Assigned Name: Not reported
Summary: Not reported

LUST:
Region: 4
Staff: UNK
County: Ventura
Local Agency: 56000L

Map ID	Site	Database(s)	EPA ID Number
	SHOZI BROTHERS (Continued)		**U002169399**

Lead Agency:	Local Agency
Case Type:	Soil
Status:	Case Closed
Substance:	Gasoline
Cross Street:	Not reported
Global ID:	T0611100768
Enforcement Type:	EF
Date Leak Discovered:	7/12/1991
Date Leak Record Entered:	Not reported
How Leak Discovered:	Not reported
How Leak Stopped:	Not reported
Cause of Leak:	Not reported
Leak Source:	Not reported
Date Leak Stopped:	Not reported
Date Confirmation Began:	7/12/1991
Operator:	Not reported
Water System:	Not reported
Well Name:	Not reported
Approx. Dist To Production Well (ft):	1739.36576314682572979075256 85
Abatement Method Used at the Site:	Not reported
Source of Cleanup Funding:	F
Date Leak First Reported:	7/12/1991
Preliminary Site Assessment Workplan Submitted:	7/12/1991
Preliminary Site Assessment Began:	12/31/1991
Pollution Characterization Began:	12/31/1991
Remediation Plan Submitted:	12/31/1991
Remedial Action Underway:	3/3/1992
Post Remedial Action Monitoring Began:	Not reported
Date the Case was Closed:	3/5/1992
Date Case Last Changed on Database:	Not reported
Enforcement Action Date:	7/12/1991
Historical Max MTBE Date:	Not reported
Hist Max MTBE Conc in Groundwater:	Not reported
Hist Max MTBE Conc in Soil:	Not reported
Significant Interim Remedial Action Taken:	Not reported
GW Qualifier:	Not reported
Soil Qualifier:	Not reported
Organization:	Not reported
Regional Board:	04
Owner Contact:	Not reported
Responsible Party:	TOM SHOZI
RP Address:	Not reported
Program:	LUST
Lat/Long:	34.255474 / -1
Local Agency Staff:	EHD
Beneficial Use:	Not reported
Priority:	Not reported
Cleanup Fund Id:	Not reported
Suspended:	Not reported
Local Case No:	91072
Substance Quantity:	Not reported
Assigned Name:	Not reported
W Global ID:	Not reported
Summary:	Not reported

LUST:
Region: VENTURA

Map ID	Site	Database(s)	EPA ID Number
	SHOZI BROTHERS (Continued)		**U002169399**

Facility ID: 91072
Status: Case Closed

Cortese:
Region: CORTESE
Facility Addr2: 6450 SANTA CLARA AVE

UST:
Region: VENTURA
Facility ID: D 932
Box Number: 146061
Facility Status: Inactive

VENTURA CO. BWT:
Region: VENTURA
Facility ID: FA0006341
Program: 4220 - BUSINESS PLAN

Map ID	Site	Database(s)	EPA ID Number
8	**6450 SANTA CLARA AVE.** **CAMAVILLA, CA 0**	**CDL**	**S107535553** **N/A**

CDL:
Facility ID: 199803043
Date: 1998-03-10 00:00:00
Abandoned Waste: Not reported
Illegal Drug Lab: Yes
Mobile Lab: Not reported

FOCUS MAP 6 ORPHAN SUMMARY

City	EDR ID	Site Name	Site Address	Zip	Database(s)
CAMARILLO	S106539400	CAMARILLO DUMP	MULTIPLE	93010	SWF/LF
CAMARILLO	1008194401	SHELL SERVICE STATION	1604 VENTURA / CARMEN	93010	RCRA-LQG
SOMIS	S103678919	EQUILON ENTERPRISES LLC	HWY 118 BRADLEY	93066	HAZNET
SOMIS	S106100261	RANCH ENRIQUE	1600 LOS ANGELES AVE	93066	VENTURA CO. BWT
SOMIS	S106100262	CULBERT HOME RANCH	2280 LOS ANGELES AVE	93066	VENTURA CO. BWT
SOMIS	S106100263	GRETHER FARMING CO. INC-CHRISTINO	454 LOS ANGELES AVE	93066	VENTURA CO. BWT
SOMIS	S106100270	NICHOLS & ASSOCIATES-RANCHO LARGO	951 LOS ANGELES AVE	93066	VENTURA CO. BWT
SOMIS	S106198611	RANCHO ISABEL	1220 LOS ANGELES AVE	93066	VENTURA CO. BWT
VENTURA	1003879437	SOMIS ARROYO DISPOSAL SITE	COYOTE CANYON & ARROYO LAS POSAS	93066	CERC-NFRAP

Focus Map 7

EDR DataMap® - Environmental Atlas

Center Rd Pipeline Alternative 3

Legend

Roads
Major Roads
Contour Lines
National Wetlands Inventory
Waterways
Railroads
Study Boundary
100-Yr Flood Zones
Powerlines
Pipelines
Fault Lines
Indian Reservations BIA
Water
Superfund Sites
Federal DOD Sites
Listed Sites

Copyright © 2006 EDR, Inc. © 2006 Tele Atlas Rel. 07/2005.

N

0 1/8 1/4

Scale in Miles

FOCUS MAP 7 SUMMARY

Database	Total Plotted
FEDERAL RECORDS	
NPL	0
Proposed NPL	0
Delisted NPL	0
NPL RECOVERY	0
CERCLIS	0
CERC-NFRAP	0
CORRACTS	0
RCRA TSD	0
RCRA Lg. Quan. Gen.	0
RCRA Sm. Quan. Gen.	0
ERNS	0
HMIRS	0
US ENG CONTROLS	0
US INST CONTROL	0
DOD	0
FUDS	0
US BROWNFIELDS	0
CONSENT	0
ROD	0
UMTRA	0
ODI	0
TRIS	0
TSCA	0
FTTS	0
SSTS	0
ICIS	0
PADS	0
MLTS	0
MINES	0
FINDS	0
RAATS	0
STATE AND LOCAL RECORDS	
Hist Cal-Sites	0
CA Bond Exp. Plan	0
SCH	0
Toxic Pits	0
State Landfill	0
CA WDS	0
WMUDS/SWAT	0
Cortese	1
SWRCY	0
LUST	1
CA FID UST	0
SLIC	0
UST	1
HIST UST	1

FOCUS MAP 7 SUMMARY

Database	Total Plotted
AST	0
SWEEPS UST	0
CHMIRS	0
Notify 65	0
DEED	0
VCP	0
DRYCLEANERS	0
WIP	0
CDL	1
RESPONSE	0
HAZNET	1
EMI	0
ENVIROSTOR	0

TRIBAL RECORDS

INDIAN RESERV	0
INDIAN LUST	0
INDIAN UST	0

EDR PROPRIETARY RECORDS

Manufactured Gas Plants	0

NOTES:

Sites may be listed in more than one database

Map ID	Site	Database(s)	EPA ID Number
8	**DEL NORTE RANCH** **6450 SANTA CLARA AVE** **CAMARILLO, CA 93010**	**HIST UST**	**U001579233** **N/A**

HIST UST:

Region:	STATE
Facility ID:	00000046470
Tank Num:	001
Container Num:	1
Year Installed:	Not reported
Tank Capacity:	00000550
Facility Type:	Other
Other Type:	FARM
Total Tanks:	0001
Tank Used for:	PRODUCT
Type of Fuel:	REGULAR
Tank Construction:	Not reported
Leak Detection:	Visual
Contact Name:	ALAN VOORHEES
Telephone:	7145273151
Owner Name:	SHOZI BROTHERS (PARTNERSHIP)
Owner Address:	3079 W. ORANGE AVE.
Owner City,St,Zip:	ANAHEIM, CA 92804

8	**SHOZI BROTHERS** **6450 SANTA CLARA AVENUE** **CAMARILLO, CA 93010**	**HAZNET** **LUST** **Cortese** **UST** **VENTURA CO. BWT**	**U002169399** **N/A**

HAZNET:

Gepaid:	CAC001064144
Contact:	SHOZI BROTHERS
Telephone:	0000000000
Facility Addr2:	Not reported
Mailing Name:	Not reported
Mailing Address:	6450 SANTA CLARA AVE
Mailing City,St,Zip:	CAMARILLO, CA 930100000
Gen County:	Ventura
TSD EPA ID:	CAT080013352
TSD County:	Los Angeles
Waste Category:	Unspecified oil-containing waste
Disposal Method:	Recycler
Tons:	.1042
Facility County:	Ventura

LUST:

Region:	STATE
Case Type:	Soil only
Cross Street:	Not reported
Enf Type:	EF
Funding:	Federal
How Discovered:	Not reported
How Stopped:	Not reported
Leak Cause:	Not reported
Leak Source:	Not reported
Global Id:	T0611100768
Stop Date:	Not reported
Confirm Leak:	1991-07-12 00:00:00

Map ID	Site	Database(s)	EPA ID Number
	SHOZI BROTHERS (Continued)		**U002169399**

Workplan: 1991-07-12 00:00:00
Prelim Assess: 1991-12-31 00:00:00
Pollution Char: 1991-12-31 00:00:00
Remed Plan: 1991-12-31 00:00:00
Remed Action: 1992-03-03 00:00:00
Monitoring: Not reported
Close Date: 1992-03-05 00:00:00
Discover Date: 1991-07-12 00:00:00
Enforcement Dt: 1991-07-12 00:00:00
Release Date: 1991-07-12 00:00:00
Review Date: Not reported
Enter Date: Not reported
MTBE Date: Not reported
GW Qualifier: Not reported
Soil Qualifier: Not reported
Max MTBE GW ppb: Not reported
Max MTBE Soil ppb: Not reported
County: 56
Org Name: Not reported
Reg Board: Los Angeles Region
Status: Case Closed
Chemical: Gasoline
Contact Person: Not reported
Responsible Party: TOM SHOZI
RP Address: Not reported
Interim: Not reported
Oversight Prgm: LUST
MTBE Class: *
MTBE Conc: 0
MTBE Fuel: 1
MTBE Tested: Site NOT Tested for MTBE.Includes Unknown and Not Analyzed.
Staff: UNK
Staff Initials: EHD
Lead Agency: Local Agency
Local Agency: 56000L
Hydr Basin #: (???)
Beneficial: Not reported
Priority: Not reported
Cleanup Fund Id: Not reported
Work Suspended: Not reported
Local Case #: 91072
Case Number: C-91072
Qty Leaked: Not reported
Abate Method: Not reported
Operator: Not reported
Water System Name: Not reported
Well Name: Not reported
Distance To Lust: 0
Waste Discharge Global ID: Not reported
Waste Disch Assigned Name: Not reported
Summary: Not reported

LUST:
Region: 4
Staff: UNK
County: Ventura
Local Agency: 56000L

Map ID	Site	Database(s)	EPA ID Number
	SHOZI BROTHERS (Continued)		**U002169399**

Lead Agency:	Local Agency
Case Type:	Soil
Status:	Case Closed
Substance:	Gasoline
Cross Street:	Not reported
Global ID:	T0611100768
Enforcement Type:	EF
Date Leak Discovered:	7/12/1991
Date Leak Record Entered:	Not reported
How Leak Discovered:	Not reported
How Leak Stopped:	Not reported
Cause of Leak:	Not reported
Leak Source:	Not reported
Date Leak Stopped:	Not reported
Date Confirmation Began:	7/12/1991
Operator:	Not reported
Water System:	Not reported
Well Name:	Not reported
Approx. Dist To Production Well (ft):	1739.36576314682572979075256 85
Abatement Method Used at the Site:	Not reported
Source of Cleanup Funding:	F
Date Leak First Reported:	7/12/1991
Preliminary Site Assessment Workplan Submitted:	7/12/1991
Preliminary Site Assessment Began:	12/31/1991
Pollution Characterization Began:	12/31/1991
Remediation Plan Submitted:	12/31/1991
Remedial Action Underway:	3/3/1992
Post Remedial Action Monitoring Began:	Not reported
Date the Case was Closed:	3/5/1992
Date Case Last Changed on Database:	Not reported
Enforcement Action Date:	7/12/1991
Historical Max MTBE Date:	Not reported
Hist Max MTBE Conc in Groundwater:	Not reported
Hist Max MTBE Conc in Soil:	Not reported
Significant Interim Remedial Action Taken:	Not reported
GW Qualifier:	Not reported
Soil Qualifier:	Not reported
Organization:	Not reported
Regional Board:	04
Owner Contact:	Not reported
Responsible Party:	TOM SHOZI
RP Address:	Not reported
Program:	LUST
Lat/Long:	34.255474 / -1
Local Agency Staff:	EHD
Beneficial Use:	Not reported
Priority:	Not reported
Cleanup Fund Id:	Not reported
Suspended:	Not reported
Local Case No:	91072
Substance Quantity:	Not reported
Assigned Name:	Not reported
W Global ID:	Not reported
Summary:	Not reported

LUST:
Region: VENTURA

Map ID	Site	Database(s)	EPA ID Number
	SHOZI BROTHERS (Continued)		**U002169399**

Facility ID: 91072
Status: Case Closed

Cortese:
Region: CORTESE
Facility Addr2: 6450 SANTA CLARA AVE

UST:
Region: VENTURA
Facility ID: D 932
Box Number: 146061
Facility Status: Inactive

VENTURA CO. BWT:
Region: VENTURA
Facility ID: FA0006341
Program: 4220 - BUSINESS PLAN

8	**6450 SANTA CLARA AVE.** **CAMAVILLA, CA 0**	**CDL**	**S107535553** **N/A**

CDL:
Facility ID: 199803043
Date: 1998-03-10 00:00:00
Abandoned Waste: Not reported
Illegal Drug Lab: Yes
Mobile Lab: Not reported

FOCUS MAP 7 ORPHAN SUMMARY

City	EDR ID	Site Name	Site Address	Zip	Database(s)
CAMARILLO	S106539400	CAMARILLO DUMP	MULTIPLE	93010	SWF/LF
CAMARILLO	1008194401	SHELL SERVICE STATION	1604 VENTURA / CARMEN	93010	RCRA-LQG
SOMIS	S103678919	EQUILON ENTERPRISES LLC	HWY 118 BRADLEY	93066	HAZNET
SOMIS	S106100261	RANCH ENRIQUE	1600 LOS ANGELES AVE	93066	VENTURA CO. BWT
SOMIS	S106100262	CULBERT HOME RANCH	2280 LOS ANGELES AVE	93066	VENTURA CO. BWT
SOMIS	S106100263	GRETHER FARMING CO. INC-CHRISTINO	454 LOS ANGELES AVE	93066	VENTURA CO. BWT
SOMIS	S106100270	NICHOLS & ASSOCIATES-RANCHO LARGO	951 LOS ANGELES AVE	93066	VENTURA CO. BWT
SOMIS	S106198611	RANCHO ISABEL	1220 LOS ANGELES AVE	93066	VENTURA CO. BWT
VENTURA	1003879437	SOMIS ARROYO DISPOSAL SITE	COYOTE CANYON & ARROYO LAS POSAS	93066	CERC-NFRAP

Section 3

County Level Orphan Sites

City	EDR ID	Site Name	Site Address	Zip	Database(s)
(NEAR) VENTURA	S105646087		TAYLOR LEASE SECTION 28 TOWNSHIP 3NORTH RANGE 23W		CHMIRS
(NR)VENTURA	8722188	SHIELLS CANYON FACILITY/SIZU LEASE	SHIELLS CANYON FACILITY/SIZU LEASE		ERNS
.5 MI WEST OF VENTUIRA	S105646325		S 28 T 3N R 23W		CHMIRS
10 MILES OFF SHORE	S105635607		PLATFORM GILDA		CHMIRS
4676 ADOLFO ROAD CAI	S105635580		SERVICE STATION # 6846 4676 ADOLFO RD.		CHMIRS
AGOURA	96476163	INTERSECTION OF CHEESE BOROUGH AND PALO COMADO	INTERSECTION OF CHEESE BOROUGH AND PALO COMADO		ERNS
BARDSDALE	S105658121		INTERSECTION OF SESPE / LOS ANGELES STREETS		CHMIRS
BARDSDALE	S105886755		PASADENA AVE JNO OF OWEN ST.		CHMIRS
BARDSDALE	S105634935		SEC7 T 3N RG 19W BARDSDALE FIELD		CHMIRS
CAMARILLO	S105662585		S/B 101 SOUTH OF CAMARILLO SPRINGS ROAD		CHMIRS
CAMARILLO	S106396867		NB 101 SOUTH OF CAMARILLO SPRINGS RD		CHMIRS
CAMARILLO	S105662152		S/B 101 AT CAMARILLO SPRINGS ROAD		CHMIRS
CAMARILLO	S105661837		NB 101 ON CONEJO GRADE		CHMIRS
CAMARILLO	S105661652		SB 101 JSO OF CARMEN DR		CHMIRS
CAMARILLO	S105658080		NB 101 JUST SOUTH OF CAMARILLO SPRINGS		CHMIRS
CAMARILLO	92277210	HIGHWAY 101 CONEJO GRADE 1.5 MILES UP GRADE	HIGHWAY 101 CONEJO GRADE 1.5 MILES UP GRADE		ERNS
CAMARILLO	S105675676		NB 101 NORTH OF CENTRAL AVE		CHMIRS
CAMARILLO	S105637893		N/B 101 CONEJO SCALE HOUSE		CHMIRS
CAMARILLO	S105631506		N/B 101 SANTA ROSA O/C		CHMIRS
CAMARILLO	2001562145	HIGHWAY 101/ N-BOUND	HIGHWAY 101/ N-BOUND	0	ERNS
CAMARILLO	200112232		101N		HMIRS
CAMARILLO	S105673699		SR 34 JSO WEST ST.		CHMIRS
CAMARILLO	96010749		1161 AVENDIA ACASO		HMIRS
CAMARILLO	S105861379	GARED GRAPHICS INC	980/981 AVENIDA ACASO		VENTURA CO. BWT
CAMARILLO	S105861377	IMAGESTUFF.COM	1270 AVENIDA ACASO C / F		VENTURA CO. BWT
CAMARILLO	S105861376	GOLD COAST ERECTORS INC	1260 AVENIDA ACASO A-B		VENTURA CO. BWT
CAMARILLO	S105861374	PDQ ENGINEERING, INC.	1199 AVENIDA ACASO E - H		VENTURA CO. BWT
CAMARILLO	S106570452	JOEY BISHOP GOLF CARTS	399 AVIADOR ST B		VENTURA CO. BWT
CAMARILLO	S105774101	YOUR MECHANIC	270 AVIADOR ST K-M		VENTURA CO. BWT
CAMARILLO	S105773773	OPERATING ENGINEERS TRNG TRUST	AVIATION DR-W END CAM AIR		VENTURA CO. BWT
CAMARILLO	S106100176	SHOOTING RANGE/BUNKER	1401 AVIATION DR		VENTURA CO. BWT
CAMARILLO	S106100163	CAMARILLO CITY BEARDSLEY BSTER STN	BEARDSLEY RD		VENTURA CO. BWT
CAMARILLO	S102793981	MIKE TONG	149_ALLA BELLA VISTA	00000	HAZNET
CAMARILLO	S106568380	PMTC - CAMARILLO AIRPORT	BLDG 246 TANK 87		LUST
CAMARILLO	S106568379	PMTC - CAMARILLO AIRPORT	BLDG 240 TANK 85		LUST
CAMARILLO	S100219907		SOUTH BOUND HWY 101		CHMIRS
CAMARILLO	S105635098		NORTH BOUND 101 AT CENTRAL AVE OFF RAMP		CHMIRS
CAMARILLO	S107453692		SOUTH BOUND 101 AT THE SOUTH BOUND SCALE		CHMIRS
CAMARILLO	S106100173	NEW CINGULAR WIRELESS (OV57)	5001 CALLE CUESTA		VENTURA CO. BWT
CAMARILLO	S106100177	CAMARILLO AIRPORT-RAMP AREA TARMAC	CAMARILLO AIRPORT TARMAC		VENTURA CO. BWT
CAMARILLO	S105861398	PRO DESIGN INTERNATIONAL	365 CAMINO CARILLO B		VENTURA CO. BWT

City	EDR ID	Site Name	Site Address	Zip	Database(s)
CAMARILLO	S105861397	SANI-TECH WEST	365 CAMINO CARILLO C		VENTURA CO. BWT
CAMARILLO	S100222456		7075 CANRUF RD.		CHMIRS
CAMARILLO	S106100185	HIJI BROS INC - TRESHLER	403 CAWELTI RD		VENTURA CO. BWT
CAMARILLO	S105671037		CENTRAL ON RAMP TO NB 101		CHMIRS
CAMARILLO	S100221165		545 CENTRAL AVENUE		CHMIRS
CAMARILLO	S105643088		CONEJO TRUCKSCALES		CHMIRS
CAMARILLO	S106103456	ROADRUNNER SHUTTLE	537 CONSTITUTION AVE STE G		CA WDS
CAMARILLO	S105974542	ROADRUNNER SHUTTLE TRANSPORTATION	537 CONSTITUTION AVE F-I		VENTURA CO. BWT
CAMARILLO	S105885424		615 CORTE REGALO		CHMIRS
CAMARILLO	S106447417	STEVE THOMAS BMW	411 DAILY DR		VENTURA CO. BWT
CAMARILLO	S105773694	LAS POSAS VETERINARY CENTER	78 DAILY DR		VENTURA CO. BWT
CAMARILLO	S105773859	SCHELENZ, RONALD D.D.S.	70 DAILY DR		VENTURA CO. BWT
CAMARILLO	S106678045	PACIFIC OAKS FEDERAL CREDIT UNION	761 DAILY DR 200		VENTURA CO. BWT
CAMARILLO	U003913123	BOY SCOUTS OF AMERICA	509 DAILY DRIVE		UST
CAMARILLO	U003876589	PHILLIP GISLER	DAILY DRIVE & MAUREY ST		UST
CAMARILLO	S106570467	PERFORMANCE COLLISION	575 S DAWSON DR #5		VENTURA CO. BWT
CAMARILLO	S106397613		EXXON MOBIL SERVICE STATION #10611 @ 2306 LOS POSA		CHMIRS
CAMARILLO	S105861425	EXPRESS PARTS EXCHANGE	1390 FLYNN RD C		VENTURA CO. BWT
CAMARILLO	97416161	101 FREEWAY NORTH BOUND AT THE CARMEN EXIT	101 FREEWAY NORTH BOUND AT THE CARMEN EXIT		ERNS
CAMARILLO	U003973562	CIT OF CAMARILLO CORP YARD	283 GLENN DR		UST
CAMARILLO	S106396456		NB HWY 101 JUST SOUTH OF CENTRAL AVE.		CHMIRS
CAMARILLO	S107452174		INTERSECTION OF LOS ANGELES AVE. / SANTA		CHMIRS
CAMARILLO	S105773993	VERIZON WIRELESS	4620 LAGUNA RD		VENTURA CO. BWT
CAMARILLO	S106100248	HOUWELING NURSERIES	645 W LAGUNA RD		VENTURA CO. BWT
CAMARILLO	U002169227	THORNHILL RANCH	LAS POSAS RD.		UST
CAMARILLO	S104994176	OIL STOP INC	400 N LAS POSAS RD		HAZNET, VENTURA CO. BWT
CAMARILLO	S100279712		LAS ROSAS ROAD / WEST LOOP ROAD		CHMIRS
CAMARILLO	S105676051		LAS POSAS RD.		CHMIRS
CAMARILLO	S107863641	CAMARILLO, CA POP	1295 LEWIS RD		VENTURA CO. BWT
CAMARILLO	S105511783	QWEST COMMUNICATIONS CORP	1293 LEWIS RD		VENTURA CO. BWT
CAMARILLO	96490735	LOS POSAS AND LOMA	LOS POSAS AND LOMA		ERNS
CAMARILLO	U003158943	MARWAY DEVELOPMENT	MESA & E. LOOP(TR 4082)		UST
CAMARILLO	S105650840		MILE POST 421.14, SOUTHERN PACIFIC LINE		CHMIRS
CAMARILLO	2005620688	MILE POST 417	MILE POST 417		ERNS
CAMARILLO	S106570517	LOPEZ FAMILY CHIROPRACTIC	266 MOBIL AVE 108		VENTURA CO. BWT
CAMARILLO	S105655829		MPM 409.6 AT RICE RD		CHMIRS
CAMARILLO	S104571364	CITY OF CAMARILLO STREET DIV	NS OF RIDGEVIEW ST	00000	HAZNET
CAMARILLO	S105638775		SB ON 101 AT CONEJO SCALES		CHMIRS
CAMARILLO	S107454186	NEW CINGULAR WIRELESS PCS-THE ROCK	6780 PACIFIC COAST HWY		VENTURA CO. BWT
CAMARILLO	8716895	3M PLANT	3M PLANT		ERNS
CAMARILLO	S105640889		3M PLANT 350 S. LEWIS RD		CHMIRS
CAMARILLO	S106678083	TIMELESS KUSTOMS	2255 PLEASANT VALLEY RD H		VENTURA CO. BWT
CAMARILLO	S106100313	CALLEGUAS RANCH	3250 E PLEASANT VALLEY RD		VENTURA CO. BWT
CAMARILLO	S105670447		PLEASANT VALLEY RD. CROSSING AT E 5TH		CHMIRS
CAMARILLO	S105673264		2905 E PLEASANT VALLEY RD.		CHMIRS
CAMARILLO	S104994607	PLEASANT VALLEY MUTUAL WATER CO	2411 PONDEROSA RD		VENTURA CO. BWT
CAMARILLO	S105773792	PERCIVAL & TAKETA MD'S	2486 PONDEROSA DR		VENTURA CO. BWT

City	EDR ID	Site Name	Site Address	Zip	Database(s)
CAMARILLO	S105773738	MICHEL, STEVEN D.P.M.	2460 PONDEROSA DR		VENTURA CO. BWT
CAMARILLO	S106100315	CAMARILLO CITY RESERVOIR #2	3500 N PONDEROSA DR		VENTURA CO. BWT
CAMARILLO	S105663638		SANTA ROSA ROAD AT VISTA ARROYO DRIVE		CHMIRS
CAMARILLO	S105665628		SANTA CLARA AVE., JUST SOUTH OF CENTRAL AVE.		CHMIRS
CAMARILLO	S106915756	NICHOLSON PROPERTY	11226 SANTA ROSA RD		LUST
CAMARILLO	S106802339	SANTA ROSA SCHOOL	13282 SANTA ROSA RD		LUST
CAMARILLO	S105884120		SOMIS RD.		CHMIRS
CAMARILLO	2002599452	SOMIS ROAD	SOMIS ROAD	0	ERNS
CAMARILLO	8850326	4044 SPRINGBILL ROAD .25 MILE BEHIND/ VACCA TANK FARM	4044 SPRINGBILL ROAD .25 MILE BEHIND/ VACCA TANK FARM		ERNS
CAMARILLO	S105648070		NB SR101 AT CARMENT OFFRAMP		CHMIRS
CAMARILLO	S105657668		NB SR101 AT CAMARILLO SPRINGS OFFRAMP		CHMIRS
CAMARILLO	S105636829		5243 NORTH STREET SOMIS AREA		CHMIRS
CAMARILLO	S106393578		STURGIS RD BETWEEN PLEASANT VALLEY AND DEL NORTE ,		CHMIRS
CAMARILLO	8873539	TRURNO AND RIENTE IN LOS POSAS ESTATES	TRURNO AND RIENTE IN LOS POSAS ESTATES		ERNS
CAMARILLO	S105664669		UPLAND RD AT LEWIS RD		CHMIRS
CAMARILLO	S105647872		UPLAND AND LEWIS ROAD		CHMIRS
CAMARILLO	S105638148		SB US101 @ LAS POSAS RD OFF-RAMP		CHMIRS
CAMARILLO	S106397652		VALLEY VISTA DRIVE AT OLD COACH ROAD		CHMIRS
CAMARILLO	S105644246		410 WEST VENTURA BLVD CAMEREDA GRADING COMPANY		CHMIRS
CAMARILLO	8715791	VENTURA HWY & SANTA ROSA OFFRAMP	VENTURA HWY & SANTA ROSA OFFRAMP		ERNS
CAMARILLO	S106570537	CAMARILLO DENTAL PRACTICE	2087 E VENTURA BLVD		VENTURA CO. BWT
CAMARILLO	S106570533	UNITED WATER CON DIST-PTP RESERVOIR	VENTURA BLVD		VENTURA CO. BWT
CAMARILLO	S105974622	GEORGE THOMPSON DIAMOND CO.	309 W VENTURA BLVD D		VENTURA CO. BWT
CAMARILLO	2003130942		880 W. VERDALEVA ST.		HMIRS
CAMARILLO	2003125785		880 W VERDULERA		HMIRS
CAMARILLO	2003125783		880 W VERDULERA		HMIRS
CAMARILLO	2003121487		880 W VERDULERA		HMIRS
CAMARILLO	S106100395	CAMARILLO CITY RESERVOIR #5	601 VIA ZAMORA		VENTURA CO. BWT
CAMARILLO	S108086597	CAMARILLO FAMILY YMCA	3111 VILLAGE AT THE PARK DR		VENTURA CO. BWT
CAMARILLO	S106570547	CAMARILLO UTILITY ENT.-WELL #3	521 WILLIS RD		VENTURA CO. BWT
CAMARILLO	A100281856	JIM GILL RANCH	5500 WOOD RD		AST
CAMARILLO	S106398562		WOOD AND HWY 34. MPM 408.9 SANTA BARBARA SUB.		CHMIRS
CAMARILLO	S105974633	C & S PRECISION MACHINING INC	126 WOOD RD / 112		VENTURA CO. BWT
CAMARILLO	S106100411	D-J FARMS	3220 WOOD RD		VENTURA CO. BWT
CAMARILLO & OXNARD	S105636570		NORMAN ROAD / DUFAU ROAD BETWEEN		CHMIRS
CAMARIO	S105637649		RED BARN LANE CROSS OF ARLETA		CHMIRS
CAMARVILLE	S105631028		S/ BOUND HWY 101 AT TOP OF CONEJO.		CHMIRS
CAMERILLO	2005628609	LEWIS STREET	LEWIS STREET		ERNS
CAMERILLO (NR)	92251458	NEAR CONEJO SCALES	NEAR CONEJO SCALES		ERNS
CAMIRITTO	8713577	(RP)3-M (MMM) CORP (K.MILLER)	(RP)3-M (MMM) CORP (K.MILLER)		ERNS
CARPENTEREA	S105644864		PLATFORM HENRY (OFF OF CARPENTERIA)		CHMIRS
CARPENTERIA	2000539718	PLATFORM HILLHOUSE	PLATFORM HILLHOUSE	0	ERNS
CARPENTURIA	S105632456		PLATFORM HOGAN 4 MILES OFFSHORE OF VENTURA CO.		CHMIRS
CARPINTERIA	2005610694	PLATFORM HOGAN	PLATFORM HOGAN		ERNS
CARPINTERIA	2000540237	VENTURA COUNTY	VENTURA COUNTY	0	ERNS
CASITAS SPRINGS	S106391542		EAST OLD CREEK ROAD TB, PAGE 461 B-1, NEAR 9800 EA		CHMIRS

City	EDR ID	Site Name	Site Address	Zip	Database(s)
CHANNEL ISLAND	S105660671		ANACAPA MARINA B-F DOCK		CHMIRS
CHANNEL ISLAND	S104567537	TIM SULLIVAN	CHANNEL ISLAND HARBOR	00000	HAZNET
CHANNEL ISLANDS	99627354	ANACAPA ISLE MARINA 3001 PENINSULA	ANACAPA ISLE MARINA 3001 PENINSULA		ERNS
CHANNEL ISLANDS	S105660836		BETWEEN F AND J DOCK OF CHANNEL ISLAND MARINA		CHMIRS
CHANNEL ISLANDS	99627422	CHANNEL ISLANDS HARBOR FUEL DOCK	CHANNEL ISLANDS HARBOR FUEL DOCK		ERNS
CHANNEL ISLANDS	S106392265		EAST CHANNEL, CHANNEL ISLAND HARBOR NEAR PENNISULA		CHMIRS
CHANNEL ISLANDS HARB	99607454	CHANNEL ISLANDS HARBOR PENISULA YACHT ANCHORAGE D DOCK TO SL	CHANNEL ISLANDS HARBOR PENISULA YACHT ANCHORAGE D DOCK TO SL		ERNS
CITY OF THOUSAND OAKS	8873703	CALLE EL ARROYO ST. INTO UNIT W * 87	CALLE EL ARROYO ST. INTO UNIT W * 87		ERNS
FEDERAL WATERS	S106390818		OFF PLATFORM GILDA FROM THE SOUTH 10 MILES OFF SH		CHMIRS
FILLMOORE	872186	SHIELLS CANYON FIELDS SIZU WATER FLOOD PLANT	SHIELLS CANYON FIELDS SIZU WATER FLOOD PLANT		ERNS
FILLMORE	U001560109	SHIELL'S LEASE	(SHIELLS CANYON OIL FIELD)	00000	HIST UST
FILLMORE	S105644373		HWY 126 AT PYLE RD		CHMIRS
FILLMORE	99607937	HWY 126 SOUTH SIDE OF SANTA CLARITA RIVER	HWY 126 SOUTH SIDE OF SANTA CLARITA RIVER		ERNS
FILLMORE	S105631671		S-5 138 W. GIVERSON RD.		CHMIRS
FILLMORE	92263091	HY 23 AT ELKINS RANCH GOLF COURSE	HY 23 AT ELKINS RANCH GOLF COURSE		ERNS
FILLMORE	S107452057		HWY 23 AT GUIBERSON ROAD		CHMIRS
FILLMORE	S106399212		HWY 26 AT MOUNTAIN VIEW ST.		CHMIRS
FILLMORE	S104310686	TORCH OPERATING COMPANY	BARDSDALE FIELD		VENTURA CO. BWT, EMI
FILLMORE	S105636502		BARKSDALE COMPRESSOR PLANT BARKSDALE FIELD		CHMIRS
FILLMORE	S105886597		575 BLOCK W GUIBERSON		CHMIRS
FILLMORE	S105637526		500 BLOCK OF CENTRAL AVE		CHMIRS
FILLMORE	S104993865	JORO, INC.-CALUMET CANYON	CALUMET CANYON CYN		VENTURA CO. BWT
FILLMORE	S105773843	SANCHEZ, GUILLERMO, D.D.S.	364 CENTRAL AVE		VENTURA CO. BWT
FILLMORE	90466214	EOCENE WELL NO. 6 SHIELLS CANYON FIELD	EOCENE WELL NO. 6 SHIELLS CANYON FIELD		ERNS
FILLMORE	90190082	EOCENE WELL NO. 6 SHIELLS CANYON FIELD OFF OF GUIBERSON RD.	EOCENE WELL NO. 6 SHIELLS CANYON FIELD OFF OF GUIBERSON RD.		ERNS
FILLMORE	S106103455	BUS GARAGE	661 FIRST ST		CA WDS
FILLMORE	S107863644	CITY OF FILLMORE-RESERVOIR #3	FREMLIN DR		VENTURA CO. BWT
FILLMORE	2005600958	GIEBERSON RD	GIEBERSON RD		ERNS
FILLMORE	2005601764	GOODENOUGH ROAD	GOODENOUGH ROAD		ERNS
FILLMORE	96476557	1766 GRANDS CANYON	1766 GRANDS CANYON		ERNS
FILLMORE	2003639556	GRIMES CANYON RD	GRIMES CANYON RD		ERNS
FILLMORE	A100281702	CIENEGA WATER	680 GUIBERSON RD		AST
FILLMORE	S104970736	WILLOW GROVE RANCH CO.	529 GUIBERSON RD		LUST
FILLMORE	S105773542	CHEMASSIST-BASOLO LEASE	100 GUIBERSON RD		VENTURA CO. BWT
FILLMORE	S105672846		GUIBERSON RD, APROX 1 MILE EAST OF STATE HWY 23		CHMIRS
FILLMORE	2002627368	GUIBERSON ROAD &	GUIBERSON ROAD &	0	ERNS
FILLMORE	S105773679	JORO, INC. - HOPPER LEASE	2480 W HOPPER CYN-HY 126		VENTURA CO. BWT
FILLMORE	98421822	4 INCH GATHERING LINE LEAK / CAUSE UNKNOWN / ABOVEGROUND GOI	4 INCH GATHERING LINE LEAK / CAUSE UNKNOWN / ABOVEGROUND GOI		ERNS
FILLMORE	98434262	LITTLE SEPE CANYON NO OTHER ADDRESS	LITTLE SEPE CANYON NO OTHER ADDRESS		ERNS
FILLMORE	S106389995		LOS PADRES NATIONAL FOREST S 8 T5N R19W SQUAW FLAT		CHMIRS
FILLMORE	94415643	LOS PADRES NAT FOREST--SQUAW FLAT, SESPE WILDERNESS AREA	LOS PADRES NAT FOREST--SQUAW FLAT, SESPE WILDERNESS AREA		ERNS
FILLMORE	S106829235	COOK ENERGY INC	LYNN LEASE-SESPE FIELD	0	EMI

City	EDR ID	Site Name	Site Address	Zip	Database(s)
FILLMORE	S105636918		MURATO OIL LEASE PASADENA AVE / CHAMBERSBURG		CHMIRS
FILLMORE	S103441658	FILLMORE CITY (OLD)	NORTH OF HWY 126		WMUDS/SWAT
FILLMORE	S103441653	FILLMORE CITY LANDFILL	SOUTH OF TOWN		WMUDS/SWAT
FILLMORE	S106103407	SHIELDS CANYON FIELD	OFF GUIBERSON RD		CA WDS
FILLMORE	S105636578		OIL FIELD NORTH OF LAKE PIRU		CHMIRS
FILLMORE	98425759	OLD TELEGRAPH RD	OLD TELEGRAPH RD		ERNS
FILLMORE	92261068	S11-12 R20W T3N	S11-12 R20W T3N		ERNS
FILLMORE	S101700882	CREST OIL CORP-RANCHO SESPE	RANCHO SESPE RD		VENTURA CO. BWT
FILLMORE	S106800552	TOWNHOMES TRACK 5353	RIVER ST		CA WDS
FILLMORE	90160757	ROSSI REHEART AREA	ROSSI REHEART AREA		ERNS
FILLMORE	90465113	ROSSI REHEART AREA	ROSSI REHEART AREA		ERNS
FILLMORE	S105511884	MEDINA'S AUTO REPAIR	189 E SANTA CLARA AVE		VENTURA CO. BWT
FILLMORE	S106100351	BOYNTON EXEMPTION TRUST	1037 S SESOE ST		VENTURA CO. BWT
FILLMORE	8855686	SESPE OIL FIELD 6 MILES NE OF FILLMORE SECTION 33, TW SHIP 5	SESPE OIL FIELD 6 MILES NE OF FILLMORE SECTION 33, TW SHIP 5		ERNS
FILLMORE	S104994714	WIND RIVER EXPLORATION INC	SESPE OIL FIELDS		VENTURA CO. BWT
FILLMORE	S104994712	AERA ENERGY LLC-SESPE CMP PLANT	SESPE MOUNTAIN		VENTURA CO. BWT
FILLMORE	S104994711	VAQUERO ENERGY-HUNTER/REHNRT	SESPE AREA		VENTURA CO. BWT
FILLMORE	S102685073	VAQUERO ENERGY-HOPPER RANCH TK	SESPE AREA		VENTURA CO. BWT
FILLMORE	S100852790	1X SENECA RESDURCES, CORP.	SESPE HILLS	00000	HAZNET
FILLMORE	91240246	SHELL CANYON FIELD, EOCENE LEASE WELL #1	SHELL CANYON FIELD, EOCENE LEASE WELL #1		ERNS
FILLMORE	91466477	SHIELDS CANYON FIELD SOUTH OF GUIBERSONR	SHIELDS CANYON FIELD SOUTH OF GUIBERSONR		ERNS
FILLMORE	91206681	SHIELDS CANYON FIELD SOUTH OF GUIBERSON RD	SHIELDS CANYON FIELD SOUTH OF GUIBERSON RD		ERNS
FILLMORE	872590	SHIELLS CANYON FIELD, WELL E-15, TOWNSHIP 3N RANGE 19 W,	SHIELLS CANYON FIELD, WELL E-15, TOWNSHIP 3N RANGE 19 W,		ERNS
FILLMORE	8869430	SHIELLS FIELD, NEAR WELL # 213, GUIBERSON ROAD	SHIELLS FIELD, NEAR WELL # 213, GUIBERSON ROAD		ERNS
FILLMORE	8854845	SHIELLS CANYUN FIELD GUIBERSON RD	SHIELLS CANYUN FIELD GUIBERSON RD		ERNS
FILLMORE	8853923	SHIELLS CANYON FIELD	SHIELLS CANYON FIELD		ERNS
FILLMORE	88464649	SHIELLS FIELD OFF OF GUIBERSON RD	SHIELLS FIELD OFF OF GUIBERSON RD		ERNS
FILLMORE	8712822	SHIELLS CANYON, SIZU	SHIELLS CANYON, SIZU		ERNS
FILLMORE	87464030	SHIELLS FIELD CANYON RD X	SHIELLS FIELD CANYON RD X		ERNS
FILLMORE	8865348	200 FT. SOUTH OF RIVER AND EIGHTH STREETS UNDERGROUND PIPELI	200 FT. SOUTH OF RIVER AND EIGHTH STREETS UNDERGROUND PIPELI		ERNS
FILLMORE	S104994770	H L HALL AND SONS-CENTRAL SESPE	SQUAW FLAT RD		VENTURA CO. BWT
FILLMORE	U003906805	U.S. FOREST SERVICE/OAKFLAT	SQUAW FLAT ROAD		UST
FILLMORE	S105640063		W/B STATE RT 126 ABOUT 8-10 MILES EAST OF		CHMIRS
FILLMORE	S106198650	NEW CINGULAR-FILLMORE (26493)	296 TIETSORT DR		VENTURA CO. BWT
FILLMORE	S105648262		ULTRAMAR SERVICE STATION, 117 VENTURA ST		CHMIRS
FILLMORE	S104994992	SENECA RESOURCES-H.I.T.	UPPER SESPE OIL FIELD		VENTURA CO. BWT
FILLMORE	U003996642	JOHN R. DELEON	151 VENTURA ST		UST
FILLMORE	S101596312	CHASE BROS. DAIRY #11	707 VENTURA ST		CA FID UST, SWEEPS UST
FILLMORE	S105774083	WM L MORRIS-FILLMORE	1024 VENTURA ST		VENTURA CO. BWT
FILLMORE	S105974918	ARMSTRONG PROPERTY (MARGARET)	805 VENTURA ST		LUST
FILLMORE	S103820761	UNOCAL #3290	660 VENTURA ST		LUST
FILLMORE (NR)	90180836	GUVERSON RD, 1/2 MI W OF SHULLS CANYON	GUVERSON RD, 1/2 MI W OF SHULLS CANYON	-	ERNS
FILLMORE (NR)	90465276	ROSSI REHART AREA 8 MI N OF FILLMORE	ROSSI REHART AREA 8 MI N OF FILLMORE		ERNS

City	EDR ID	Site Name	Site Address	Zip	Database(s)
FILLMORE (NR)	90190829	WELL #6 SHIELD FIELD OFF KYBERSON RD	WELL #6 SHIELD FIELD OFF KYBERSON RD		ERNS
FILLMORE(NR)	8713620	SESPE OIL FIELD S32,T5N,R19W	SESPE OIL FIELD S32,T5N,R19W		ERNS
FILLMORE(NR)	87463698	SHIELLS CANYON FIELD/WELL #E15	SHIELLS CANYON FIELD/WELL #E15		ERNS
FILLMORE(NR)	87463658	SHIELLS CANYON FIELD/SIZU WATERFLOW PLNT	SHIELLS CANYON FIELD/SIZU WATERFLOW PLNT		ERNS
FILMOORE	2005632368	GOODENOUGH RD	GOODENOUGH RD		ERNS
FILMORE	2005611095	3824 GUIBERSON ROAD	3824 GUIBERSON ROAD		ERNS
FILMORE	91210185	SHIELDS CANYON FIELD NR GUIBERSON RD	SHIELDS CANYON FIELD NR GUIBERSON RD		ERNS
FILMORE (NR)	8873724	S.E. CORNE S33,T5N, R13/ * 87	S.E. CORNE S33,T5N, R13/ * 87		ERNS
FILMORE(NR)	87463680	5MI S OF FILMORE/SHEILDS CANYON LEASE	5MI S OF FILMORE/SHEILDS CANYON LEASE		ERNS
FORT HUENEME	96476201	PLATFORM GINA	PLATFORM GINA		ERNS
GOLETA	S105641880		NB ON 101 AT LAS CARAS CANYON		CHMIRS
HIDDEN VALLEY	S103638044	WALTER ZOLEZZI	18795 GRANGE RD	00000	HAZNET
HIDDEN VALLEY	S106112417	HARBORTH EXCAVATING	18195 SPRUCE GROVE EXTENSION		SLIC
HUENEME	S102818575	BOLT CHIROPRACTIC	491 WEST CHANNEL ISLANDS BLVD.	00000	HAZNET
HUENEME	98433981	SOUTHEAST CORNER OF THE OXNARD HARBOR	SOUTHEAST CORNER OF THE OXNARD HARBOR		ERNS
HUENEME	S106389170		OFFSHORE CONTINENTAL SHELF, TRACT 0216 PLATFORM GI		CHMIRS
HUENME	S106397525		WHARF 2 PORT HUENME		CHMIRS
LA CO	S105637231		NORTHBOUND I 5, SOUTH OF WASHINGTON		CHMIRS
LA CONCHITA	S105641509		S/B 101 AND SANTA BARBARA AVE NORTH OF		CHMIRS
LACACHETA	874357	RITON PIER MOBILE PIER FERGASON PIER	RITON PIER MOBILE PIER FERGASON PIER		ERNS
LAKE SHERWOOD	S106397136		1230 LAKE SHERWOOD DRIVE		CHMIRS
LANCASTER	90151908	BUCKNER, WILSON FABRICATORS FACILITY LOCATED AT 3033 E. AVE	BUCKNER, WILSON FABRICATORS FACILITY LOCATED AT 3033 E. AVE		ERNS
LAW CONCHITA	S105885616		LAW CONCHITA RD AND 101 HWY		CHMIRS
MALIBU	S100279509		LA JOLLA STATE BEACH - PACIFIC COAST HWY		CHMIRS
MEINERS OAKS	S100279966		244 NORTH ENCIAL STREET		CHMIRS
MOOR PARK	90170199	HWY 118 BETWEEN GABBERT RD & SHASTA ROAD	HWY 118 BETWEEN GABBERT RD & SHASTA ROAD		ERNS
MOOR PARK	90184246	506 E LOS ANGELES AVE	506 E LOS ANGELES AVE		ERNS
MOORE PARK	2000529919	MOORE PARK AVE	MOORE PARK AVE	0	ERNS
MOOREPARK	2000547294	LA AND HITCH AVE	LA AND HITCH AVE	0	ERNS
MOORPARK	S100219164		HWY 118 / HITCH RD		CHMIRS
MOORPARK	S107452614		MM 420 ON THE SANTA BARBARA SUBDIVISION,		CHMIRS
MOORPARK	2000529675	MP 420.6	MP 420.6	0	ERNS
MOORPARK	S107451017		ABOUT 7,100 TREVINO DR.		CHMIRS
MOORPARK	S107451190		BEHIND 800 NEW LOS ANGELES AVE		CHMIRS
MOORPARK	U003758208	URBAN WEST COMMUNITIES	BELTRAMO RANCH HOUSE		UST
MOORPARK	S105861385	VERIZON WIRELESS	BIG MT.@ TRANSIT CONCRETE		VENTURA CO. BWT
MOORPARK	S105634755		BIG MOUNTAIN FIELD, 9-19 TEST TRAP		CHMIRS
MOORPARK	S107596402	RICHARD HUGHES	8649 BIXBY RD		VENTURA CO. BWT
MOORPARK	S107863677	STEVENS PRECISION, INC	5260 BONSAI AVE F		VENTURA CO. BWT
MOORPARK	S106100170	WAYNE J. SAND & GRAVEL	9455 BUENA VISTA RD		VENTURA CO. BWT
MOORPARK	S105940411	WAYNE J. SAND AND GRAVEL INC.	9455 BUENA VISTA ST.		EMI, CA WDS
MOORPARK	S105861402	MOORPARK COUNTRY CLUB	11800 CHAMPIONSHIP DR		HAZNET, VENTURA CO. BWT
MOORPARK	S106198580	NEW CINGULAR WIRELESS-MOORPARK	COLLEGE WATER RESIN #2		VENTURA CO. BWT
MOORPARK	S106447413	DISPENSING TECHNOLOGY CORP	5345 N COMMERCE AVE #1-2		VENTURA CO. BWT
MOORPARK	96475508	F	F		ERNS
MOORPARK	S106100216	FILLMORE (FIM) VOR	FRUITVILLE RD		VENTURA CO. BWT

City	EDR ID	Site Name	Site Address	Zip	Database(s)
MOORPARK	S106198591	COMPLETE PROPERTY MAINTENANCE, INC	5158 GOLDMAN AVE G		VENTURA CO. BWT
MOORPARK	S105974554	RUSTIC CANYON GOLF COURSE	15100 HAPPY CAMP CANYON RD		VENTURA CO. BWT
MOORPARK	S106198599	SAFE HAVEN PRODUCTS INC	5395 KAZUKO CT A-B		VENTURA CO. BWT
MOORPARK	S103632749	METROLINK	15400 WEST LA AVE	00000	HAZNET
MOORPARK	S105664748		LOS ANGELES AVE AT HITCH BLVD.		CHMIRS
MOORPARK	S104994265	ANDY'S AUTOMOTIVE	476 LOS ANGELES AVE #A-1		VENTURA CO. BWT
MOORPARK	S105773750	MOORPARK DENTAL CENTER	308 LOS ANGELES AVE		VENTURA CO. BWT
MOORPARK	S106678058	AUTO ZONE #5713	455 LOS ANGELES AVE		VENTURA CO. BWT
MOORPARK	S106098373	CONEJO READY MIX INC	13950 LOS ANGELES AVE		LUST
MOORPARK	S106098372	RIDDLE EQUIPMENT RENTALS	13840 LOS ANGELES AVE		LUST
MOORPARK	S107452500		METROLINK VENTURA SUBDIVISION, MPM 428.3		CHMIRS
MOORPARK	S106400326		MPM 427.40 MAIN TRACK		CHMIRS
MOORPARK	S105632549		MURANAKA FARMS MAIN YARD		CHMIRS
MOORPARK	S107138695	TARGET STORE #1547	800 NEW LOS ANGELES AVE		VENTURA CO. BWT
MOORPARK	S106103423	TRANSIT MIXED CONCRETE CO.	P. O. BOX 1030		CA WDS
MOORPARK	S105774016	VINTAGE PETROLEUM INC.	OAK PARK FIELD-BIG MTN.		VENTURA CO. BWT
MOORPARK	S105638903		E/B ON 118 AT BALCOM CANYON RD		CHMIRS
MOORPARK	S106098383	KEN ERICSSON	13217 PEACH HILL RD		LUST
MOORPARK	S106915793	HI TECH AUTO & TIRE	13806 PRINCETON AVE #101		VENTURA CO. BWT
MOORPARK	S106915790	CONOCOPHILLIPS CO	13800 E PRINCETON AVE		VENTURA CO. BWT
MOORPARK	S106915804	STEVENS TRUCKING	14110 PRINCETON AVE		VENTURA CO. BWT
MOORPARK	S106915801	NATIONAL READY MIXED CONCRETE CO	13950 E PRINCETON AVE		VENTURA CO. BWT
MOORPARK	S106915799	SHARMA GEN. ENG.	13840 E PRINCETON AVE		VENTURA CO. BWT
MOORPARK	S106915798	VULCAN MATERIALS WESTERN DIV	13836 PRINCETON AVE		VENTURA CO. BWT
MOORPARK	S106915796	TRENCH SHORING CO.	13826 PRINCETON AVE		VENTURA CO. BWT
MOORPARK	S106915795	EUROPA MOTORS	13806 PRINCETON AVE #103		VENTURA CO. BWT
MOORPARK	U002244191	MONROE EVERETT	1519 READ RD		UST
MOORPARK	8873780	ST. RT. 23 AND LOS ANGELES AVE.	ST. RT. 23 AND LOS ANGELES AVE.		ERNS
MOORPARK	S105660550		SANTA BARBARA SUB, SR118 EAST OF SOMIS RD		CHMIRS
MOORPARK	S106203387	FFMWC WELL #3	STOCKTON ROAD		CA WDS
MOORPARK	94376200	STRATHERN SIGHTING, MP 432.1	STRATHERN SIGHTING, MP 432.1		ERNS
MOORPARK	S106539393	1958	UNKNOWN	UKN	SWF/LF
MOORPARK	S106539392	1962	UNKNOWN	UKN	SWF/LF
MORGAN	92298137	1992 THOMAS GUIDE-PG 464 E-6	1992 THOMAS GUIDE-PG 464 E-6		ERNS
NAS POINT MC GOO	S105631558		50-100 FT E. OF THE LOWER FUEL FARM		CHMIRS
NEAR VENTURA	S105636717		MCGRATH 4 TANK BATTERY WEST MONTALVO FIELD		CHMIRS
NEAR SANTA PAULA	S106389339		ADAMS BARANCA (SMALL RAVINE) SR 126 ,BETWEEN BRIG		CHMIRS
NEAR SANTA PAULA	S105636945		SOUTH MTN OIL FIELD		CHMIRS
NEAR VENTURA	S105637363		TAYLOR LEASE S 30 T 3N R 23W		CHMIRS
NEWBERY PARK	S105636784		2900 CORPORATE DRIVE		CHMIRS
NEWBURY PARK	S100222462		AQUA MAN, 2568 TURQUOISE		CHMIRS
NEWBURY PARK	S105630569		INTERSECTION OF NEWBURY / HAIG RD.		CHMIRS
NEWBURY PARK	S105645624		JUST EAST 481 KNOLLWOOD DRIVE (FIELD)		CHMIRS
NEWBURY PARK	S105773740	MIDTOWN VETERINARY CLINIC	3339 KIMBER DR A		VENTURA CO. BWT
NEWBURY PARK	S103679104	COHAN INV GRP	KIMBER DR/RENO DR	00000	HAZNET
NEWBURY PARK	S106198620	NEW CINGULAR WIRELESS-26043 BORCHAR	2315 W MICHAEL DR C1		VENTURA CO. BWT
NEWBURY PARK	S100859560	COUNTY OF VENTURA/UTILITIES DEPT	MUNICIPAL SERVICES CENTER	00000	HAZNET

City	EDR ID	Site Name	Site Address	Zip	Database(s)
NEWBURY PARK	U002244117	PACIFIC BELL	NEWBURY RD.		UST
NEWBURY PARK	S106390322		NORTHBOUND HIGHWAY 101 FROM THE END OF LA COUNTY L		CHMIRS
NEWBURY PARK	S106915788	MURRAY CO MECHANICAL CONTRACTORS	3541 OLD CONEJO RD-120		VENTURA CO. BWT
NEWBURY PARK	S106100325	CONEJO REC & PK DIST.-BORCHARD	250 REINO RD		VENTURA CO. BWT
NEWBURY PARK	S105673380		REINO RD,		CHMIRS
NEWBURY PARK	S106100389	FOLLMER DEVELOPMENT INC	840/850 TOURMALINE DR		VENTURA CO. BWT
NEWBURY PARK	U002169481	THE FIELD HOUSE	510 VENTU PARK RD.		UST
NEWBURY PARK	S102814529	GEORGE POWERS UNION 76	575 N VENTURA PARK RD	00000	HAZNET
NEWBURY PARK	S107450608		683 VIA VISTA		CHMIRS
NEWBURY PARK	S105974928	UNOCAL SS #7420	848 WENDY DR		LUST
NORTH SIMI VALLEY	2003708285	KATHERINE ROAD	KATHERINE ROAD		ERNS
NORTH VENTURA	S105641887		NB 101 JUST NORTH PADRE JUAN CANYON		CHMIRS
NR. CASTAIC	87464020	KERN LEASE WELL #6	KERN LEASE WELL #6		ERNS
NR. FILLMORE	8715782	HWY-126 NR:FILLMORE, CA	HWY-126 NR:FILLMORE, CA		ERNS
NR. MOORPARK	8716897	HWY 118/ 1/2 MI W. PRINCETON ST.	HWY 118/ 1/2 MI W. PRINCETON ST.		ERNS
NR. NOVURRA	8716841	EB 101/E. OF LAS VIRGENES	EB 101/E. OF LAS VIRGENES		ERNS
NR. VENTURA	8722735	RINCON ISLAND/ 1/2 MI OFFSHORE	RINCON ISLAND/ 1/2 MI OFFSHORE		ERNS
NR. VENTURA	87463958	RINCON FIELD/LAS SAUCES CRK CROSSING**	RINCON FIELD/LAS SAUCES CRK CROSSING**		ERNS
NR. VENTURA	8722001	TAYLOR LEASE/S29,T3N,R23W/OIL FIELD	TAYLOR LEASE/S29,T3N,R23W/OIL FIELD		ERNS
NR:VENTURA	87464085	PLATFORM=10 MI N. OF VENTURA, CA.	PLATFORM=10 MI N. OF VENTURA, CA.		ERNS
OAK VIEW	S106570525	VERIZON WIRELESS-RINCON MTN PEAK	RINCON MOUNTAIN		VENTURA CO. BWT
OAK VIEW	U003142359	BUREAU OF RECLAMARION	SECT. 13, TWNSHP 4N,R 2		UST
OAK VIEW	S105883629		905 N VENTURA AVE		CHMIRS
OAK VIEW	S105974624	GREG RENTS & EQUIPMENT SALES	420 N VENTURA AVE		VENTURA CO. BWT
OAKVIEW	S105638989		SB 33 AT BARBARA ST		CHMIRS
OAKVIEW	S100222469		WEST OLD CREEK RD.		CHMIRS
OFF VENTURA	S105636428		PLATFORM GILDA		CHMIRS
OFFSHORE	93338749	PLATFORM GAIL	PLATFORM GAIL		ERNS
OJAI	S105645130		NB 33 NORTH OF WHEELER GORGE		CHMIRS
OJAI	S106391471		HWY 33 JUST ABOVE WHEELER GORGE (IN FOREST SERVICE		CHMIRS
OJAI	S106103437	OZENA VALLEY RNCH	HWY 33 / LOCKWOOD VALLEY RD		CA WDS
OJAI	U003978814	U.S. FOREST SERVICE-OZENA	HWY 33		UST
OJAI	S105637809		SR 33 AT MPM 43		CHMIRS
OJAI	U002243860	HUMMEL & CHRISTIANSON	102 ALISO ST		UST
OJAI	99621194	306 DESCANSO AVN	306 DESCANSO AVN		ERNS
OJAI	S105655756		EASTBOUND 150 AT REEVES ROAD		CHMIRS
OJAI	U003101565	WILLIAM B SILSON, ESTATE	111 ENCINAL		UST
OJAI	S105773487	MIRADA-ADP NESBITT LEASE	END OF KOENIGSTEIN RD		VENTURA CO. BWT
OJAI	S104994083	SESPE LEASE, INC.	HAMP LEASE-SHALLOW		VENTURA CO. BWT
OJAI	S105511773	MIRADA PETRO INC- MP LANE FED LEASE	KOENIGSTEIN RD		VENTURA CO. BWT
OJAI	S104994163	SENIOR CANYON MUTUAL WATER CO	LADERA (SENIOR CYN) RD		VENTURA CO. BWT
OJAI	U003142352	RAME, JACK APACHE CYN RANCH	31046 MARICOPA HWY		UST
OJAI	S105644501		NORTH OF HWY 150, UPPER OJAI (UNINCORORATED)		CHMIRS
OJAI	S103441681	VENTURA COUNTY-OJAI	W OF TOWN		WMUDS/SWAT
OJAI	S106915784	MAVERICK OIL - OJAI FEE LEASE	OFF HWY 150		VENTURA CO. BWT
OJAI	S105557497	MIRADA-AGNEW LEASE	OFF KOENIGSTEIN RD		VENTURA CO. BWT
OJAI	U004022061	OJAI VALLEY TEXACO	110 OJAI AVE		UST

City	EDR ID	Site Name	Site Address	Zip	Database(s)
OJAI	U004010142	USDA FOREST SERVICE	723 OJAI AVE		UST
OJAI	U003989377	FULTON PROPERTIES (WAYNE WELL)	915 OJAI AVE.		UST
OJAI	S106678080	SOUTHERN CALIF WATER CO	1002-A OJAI AVE		VENTURA CO. BWT
OJAI	U003913148	GOODYEAR	423 OJAI AVE.		UST
OJAI	S105657326		OJAI AVE AT BALD ST		CHMIRS
OJAI	S106570520	NEW CINGULAR WIRELESS PCS-14619	11818 OJAI/SANTA PAULA RD		VENTURA CO. BWT
OJAI	S105773723	RODRIGUEZ, IRINA E. DDS	117 PIRIE RD A		VENTURA CO. BWT
OJAI	S105773644	HARRIS, WYATT A. DDS	204 PIRIE RD B		VENTURA CO. BWT
OJAI	S105773510	BUCK, THOMAS DDS	115 PIRIE RD G		VENTURA CO. BWT
OJAI	S106100323	VERIZON WIRELESS	RED MOUNTAIN		VENTURA CO. BWT
OJAI	S104994625	OJAI VALLEY SCHOOL (UPPER CAMPUS	10820 REEVES RD		VENTURA CO. BWT
OJAI	S100869413	OJAI VALLEY SCHOOL	REEVES RD	00000	HAZNET
OJAI	U002244203	USFS/ROSE VALLEY-HELITAC BASE	ROSE VALLEY ROAD		UST
OJAI	8722320	S16+17,T4N,R21E/HAMP LEASE/OIL FIELD	S16+17,T4N,R21E/HAMP LEASE/OIL FIELD		ERNS
OJAI	S104228584	NEXTEL COMMUNICATIONS	SKUNK RANCH RD		VENTURA CO. BWT
OJAI	S104994786	RESTECH-FREEMAN LEASE	SULPHUR MTN RD		VENTURA CO. BWT
OJAI	S104994785	MAVERICK OIL - SCHROEDER LEASE	SULPHUR MTN RD		VENTURA CO. BWT
OJAI	S104994784	MIRADA PETROLEUM-HARTMAN LEASE	SULPHUR MOUNTAIN RD		VENTURA CO. BWT
OJAI	S104571040	COUNTY OF VENTURA	TERMINICE OF OLD BALDWIN RD	00000	HAZNET
OJAI	S106398359		TICO RD AT LOMA DR.		CHMIRS
OJAI	S103340481	CALWOOD RECYCLING (OJAI)	3450-A VENTURA ROAD		SWF/LF
OJAI	S102795046	1X FARMONT CORPORATION	VENTURA COUNTY 3 MILES OFF	00000	HAZNET
OJAI	U001966604	U. S. FOREST SERVICE	WHEELER GORGE		UST
OXNARD	96475505	01/24/1996	01/24/1996		ERNS
OXNARD	S105646984		HWY 101 AT BEARDSLEY RD IN A FIELD NEARBY		CHMIRS
OXNARD	8873846	HWY 101 AND BEARDSLY WASH	HWY 101 AND BEARDSLY WASH		ERNS
OXNARD	96497621	HWY 101 AT BEARDSLEY ROAD IN NEARBY FIELD	HWY 101 AT BEARDSLEY ROAD IN NEARBY FIELD		ERNS
OXNARD	S105639945		SB 101 JUST SOUTH OF VINEYARD		CHMIRS
OXNARD	2002594001	MP 404.7	MP 404.7	0	ERNS
OXNARD	8712615	2ND ST @ HAYS ST	2ND ST @ HAYS ST		ERNS
OXNARD	S106394038		ON A PRIVATE FARM CROSSING NEAR RHODARICK AND OXNA		CHMIRS
OXNARD	S105656393		ALLEY WAY NEXT TO 306 NORTH HARRISON AVE.		CHMIRS
OXNARD	U003758204	PEI-LU TSAI	2487 ALVARADO STREET-A		UST
OXNARD	S105666250		ANACAPA ISLE MARINE 3001 PENINSULA RD		CHMIRS
OXNARD	S105655225		ANACAPA ISLE MARINA, B DOCK, 30001 PENENSULA RD.		CHMIRS
OXNARD	94407930	ANACAPA ILSE MARINA	ANACAPA ILSE MARINA	00000	ERNS
OXNARD	S105654424		ARCATIA ST AT CHANNEL ISLAND BLVD, IN THE ALLEY		CHMIRS
OXNARD	8873316	7502 ARCTURUS RD	7502 ARCTURUS RD		ERNS
OXNARD	S100851613	1X MACVALLEY__OIL CO	2524 AVENIA DE LA RAZA	00000	HAZNET
OXNARD	S106485895	ALAMAR DRY CLEANERS	211 W. AVENIDA CORIOBA ST		SLIC
OXNARD	S105119592	ALAMAR DRY CLEANERS	211 AVENIDA CORIOBA		SLIC
OXNARD	S107450467		5TH / B STREETS		CHMIRS
OXNARD	S105672663		BACK YARD OF 1709 PEARL WAY		CHMIRS
OXNARD	90170263	BARD ST AND SAVIER BLVD.	BARD ST AND SAVIER BLVD.		ERNS
OXNARD	91241689	BEARDSLEY WASH & WRIGHT RD	BEARDSLEY WASH & WRIGHT RD		ERNS
OXNARD	S105631725		BEARDSLEY RD. CROSS STREET WRIGHT		CHMIRS
OXNARD	S106399001		BETWEEN GREEN CASTLE AND MANDALAY BAY TO DELTA DOC		CHMIRS

City	EDR ID	Site Name	Site Address	Zip	Database(s)
OXNARD	S107451254		BETWEEN N VENTURA BLVD AND STATE ROUTE 1		CHMIRS
OXNARD	S105664591		2200 BLOCK OF BURMUDA DUNES		CHMIRS
OXNARD	S106103425	AGRILINK FOODS INC	PO BOX 20609		CA WDS
OXNARD	8873314	1801 BROOKSHIRE	1801 BROOKSHIRE		ERNS
OXNARD	S106392993		BTWN GUAVA / HEMLOCK ST'S, 474 FEET EAST OF SAN		CHMIRS
OXNARD	S105677596		650 BUENA VISTA, AGRILINK FOODS		CHMIRS
OXNARD	S105645451		BUILDING #323 POINT MUGU		CHMIRS
OXNARD	90170262	CARDINAS AND SAVIER BLVD.	CARDINAS AND SAVIER BLVD.		ERNS
OXNARD	S105652070		4921 CATAMARAN / DUNES		CHMIRS
OXNARD	S107863676	SO CAL GAS CO - CENTER RD STN	960 W CENTER DR		VENTURA CO. BWT
OXNARD	S104970724	RIO MESA HIGH SCHOOL	545 CENTRAL AVE		LUST
OXNARD	2000545934	CFM	CFM	0	ERNS
OXNARD	2000530132	CHANEL ISLAND HARBOR	CHANEL ISLAND HARBOR	0	ERNS
OXNARD	S105664971		CHANNEL ISLANDS HARBOR, FUEL DOCK		CHMIRS
OXNARD	S105652218		CHANNEL ISLANDS FUEL DOCK, 3850 PELICAN WAY		CHMIRS
OXNARD	S105651675		CHANNEL ISLANDS HARBOR 2950 SOUTH HARBOR BLVD		CHMIRS
OXNARD	S105666272		711 W. CHANNEL ISLAND BLVD.		CHMIRS
OXNARD	S105656433		CHANNEL ISLAND FUEL DOCK, 3850 PELICAN WY		CHMIRS
OXNARD	S105655678		CHANNEL ISLAND MARINA, 3850 S. HARBOR		CHMIRS
OXNARD	99632993	CHANNEL ISLANDS HARBOR ANACAPA ISLE MARINA	CHANNEL ISLANDS HARBOR ANACAPA ISLE MARINA		ERNS
OXNARD	S106398594		CHANNEL ISLAND HARBOR, F-DOCK		CHMIRS
OXNARD	S106393408		WEST CHANNEL ISLAND HARBOR, ANACAPA MARINA, "C" /		CHMIRS
OXNARD	S106392802		CHANNEL ISLAND MARINA, 3850 SOUTH HARBOR BLVD, SLI		CHMIRS
OXNARD	S106392030		CHANNEL IS HARBOR, MARINA, K-DOCK, SLIP #4; VESSEL		CHMIRS
OXNARD	S105882166		CHANNEL ISLANDS MARINA, K DOCK		CHMIRS
OXNARD	S105887471		WEST CHANNEL OF CHANNEL ISLAND HARBOR		CHMIRS
OXNARD	94398367	CHANNEL ISLANDS HARBOR OUTER HARBOR	CHANNEL ISLANDS HARBOR OUTER HARBOR		ERNS
OXNARD	94388713	CHANNEL ISLAND HARBOR FUEL DOCK 3900 PELICAN WAY	CHANNEL ISLAND HARBOR FUEL DOCK 3900 PELICAN WAY		ERNS
OXNARD	99631874	CHANNEL ISLAND HARBOR ANACAPA ISLE MARINA	CHANNEL ISLAND HARBOR ANACAPA ISLE MARINA		ERNS
OXNARD	98452665	CHANNEL ISLAND PORT HUENEME	CHANNEL ISLAND PORT HUENEME		ERNS
OXNARD	S105693583	UNOCAL SS #5802	1445 CHANNEL ISLAND W BLVD		LUST
OXNARD	99638112	EAST CHANNEL BY LAUNCH RAMP FACILITY	EAST CHANNEL BY LAUNCH RAMP FACILITY		ERNS
OXNARD	S105670379		CHANNEL ISLANDS LANDING, 3821 S. VICTORIA		CHMIRS
OXNARD	S105669255		EAST CHANNEL		CHMIRS
OXNARD	S105635971		CHANNEL ISLAND HARBOR		CHMIRS
OXNARD	S105660293		CHANNEL ISLANDS HARBOR EAST CHANNEL		CHMIRS
OXNARD	S105659070		CHANNEL ISLANDS HARBOR		CHMIRS
OXNARD	S107451413		CHANNEL ISLAND HARBOR		CHMIRS
OXNARD	2000523383	CHANNEL ISLANDS HARBOR	CHANNEL ISLANDS HARBOR	0	ERNS
OXNARD	S106393362		EAST CHANNEL, PENISULA YACHT ANCHORAGE "D" / "E"		CHMIRS
OXNARD	S107451653		EAST CHANNEL, PENINSULA DOCKS ANCHORAGE,		CHMIRS
OXNARD	2002625968	CISCO SPORT FISHING	CISCO SPORT FISHING	0	ERNS
OXNARD	8720596	CITY OF OXNARD	CITY OF OXNARD		ERNS
OXNARD	96497865	CLEAN UP BY RESPONSE PERSONNEL	CLEAN UP BY RESPONSE PERSONNEL		ERNS
OXNARD	U003187596	WILMA PACIFIC, INC.	COLONIA & RICE ROAD		UST
OXNARD	S105639332		CORNER OF EAST VINEYARD AND STROUBE ST.		CHMIRS

City	EDR ID	Site Name	Site Address	Zip	Database(s)
OXNARD	96489660	CORNER OF VICTORIA AVE AND WEST 5TH	CORNER OF VICTORIA AVE AND WEST 5TH		ERNS
OXNARD	S102799028	1X SPIESS CONSTRUCTION INC	CORNER OF ROSE AVE / CORSA-	00000	HAZNET
OXNARD	S106390347		DEARDORF JACKSON PRODUCE COMPANY 1217 MOUNTAINVIE		CHMIRS
OXNARD	S105883633		DEL NORTE AND 5TH STREET		CHMIRS
OXNARD	S107619903	RIVERPARK DEVELOPMENT	3000 DETROIT DRIVE		LUST
OXNARD	S104228071	OXNARD FROZEN FOOD COOP	711 DIAZ AVE		LUST
OXNARD	8855875	DIEDRICH TANK FARM WOOLEY RD	DIEDRICH TANK FARM WOOLEY RD		ERNS
OXNARD	874225	DIESEL FUEL LOCATED VICINITY OF "I" DOCK AT THE MARINA	DIESEL FUEL LOCATED VICINITY OF "I" DOCK AT THE MARINA		ERNS
OXNARD	S105662473		DOCK #2		CHMIRS
OXNARD	S105653399		DOCK 2 AT PORT HUENEME		CHMIRS
OXNARD	S100219154		EDISON PLANT		CHMIRS
OXNARD	872803	EDISON DRIVE, NORTH OF EDISON POWER PLANT	EDISON DRIVE, NORTH OF EDISON POWER PLANT		ERNS
OXNARD	S106393648		EAST END OF COMMERCIAL SLIP BETWEEN STOCKS 1 AND 2		CHMIRS
OXNARD	S105642719		ESCALON AT PLATFORM STREET		CHMIRS
OXNARD	8873430	ESCALON ST & MUDDY RD	ESCALON ST & MUDDY RD		ERNS
OXNARD	S106397244		EXXON MOBILE, #12416, 2200 NORTH ROSE AVE		CHMIRS
OXNARD	2003639566	4521 FALKIRK STREET	4521 FALKIRK STREET		ERNS
OXNARD	S105675334		FARM FIELD AT 5TH AND VICTORIA		CHMIRS
OXNARD	S106483915	ABEX AEROSPACE CORP	3151 WEST FIFTH ST		SLIC
OXNARD	S106103396	TENBY INC.	3550 E FIFTH ST		CA WDS
OXNARD	S106397905		1810 FISHER		CHMIRS
OXNARD	S105646489		118 FREEWAY AT SANTA CLARA RIVER BRIDGE		CHMIRS
OXNARD	S107451849		FROM 3141 TO 3821 S. VICTORIA AVE.		CHMIRS
OXNARD	S107451860		FUEL DOCK @ CHANNEL ISLANDS 3855 PELICAN		CHMIRS
OXNARD	S105654186		4555 GATESHEAB WAY		CHMIRS
OXNARD	S105635282		GEO TANK FARM DEL NORTE RD / 5 TH		CHMIRS
OXNARD	S106394138		GONZALES RD. AT THE RR TRACKS/SANTA BARBARA SUBDIV		CHMIRS
OXNARD	S105887450		GONZALES RD. AT HIGHWAY 1		CHMIRS
OXNARD	U004065350	EDWARD BORCHARD RANCH	701 GONZALES ROAD		UST
OXNARD	S106390806		2321 GREENCASTLE LANE MANDOLAY BAY AREA OF HARBOU		CHMIRS
OXNARD	8873897	HALLIBURTON SERVICES	HALLIBURTON SERVICES		ERNS
OXNARD	S106483950	NORTH SHORE MANDALAY BAY	500 W. HARBOR BLVD		SLIC
OXNARD	S106483923	SCE - MANDALAY GENERATING STATION	303 NORTH HARBOR BLVD.		SLIC
OXNARD	96519266	3600 SOUTH HARBOR BLVD (IN CHANNEL ISLANDS HBR)	3600 SOUTH HARBOR BLVD (IN CHANNEL ISLANDS HBR)		ERNS
OXNARD	S106396371		HARBOR ENTRANCE TO COMMERCIAL SLIP		CHMIRS
OXNARD	94399486	HARBOR	HARBOR		ERNS
OXNARD	2005614400	2950 SOUTH HARBOR BLVD	2950 SOUTH HARBOR BLVD		ERNS
OXNARD	2005606467	3350 SOUTH HARBOR	3350 SOUTH HARBOR		ERNS
OXNARD	99623486	3350 SOUTH HARBOR BLVD	3350 SOUTH HARBOR BLVD		ERNS
OXNARD	99639017	3350 S. HARBOR BLVD	3350 S. HARBOR BLVD		ERNS
OXNARD	2002591894	3600 SOUTH HARBOR BLVD	3600 SOUTH HARBOR BLVD	0	ERNS
OXNARD	2000522807	2600 SOUTH HARBOR	2600 SOUTH HARBOR	0	ERNS
OXNARD	U003906792	SATICOY LEMON ASSOC.	600 HARRISON STREET		UST
OXNARD	S105656600		HEMLOCK ST AND VENTURA SERVICE RD		CHMIRS
OXNARD	8875185	HEMLOCK VENTURA	HEMLOCK VENTURA		ERNS

City	EDR ID	Site Name	Site Address	Zip	Database(s)
OXNARD	S105672970		HEMLOCK AND VICTORIA		CHMIRS
OXNARD	99619043	HOLLEYWOOD BEACH / SOUTH OF EMBASSY SUITES, MADEALAY BEACH R	HOLLEYWOOD BEACH / SOUTH OF EMBASSY SUITES, MADEALAY BEACH R		ERNS
OXNARD	94362970	HOLLYWOOD BEACH LA CRESENTA STREET	HOLLYWOOD BEACH LA CRESENTA STREET		ERNS
OXNARD	S105640189		HOLLYWOOD BEACH TO OXNARD SHORES		CHMIRS
OXNARD	S105643536		HUEMEME AT SURFSIDE SEWER LIFT STATION		CHMIRS
OXNARD	S105974834	MOBIL OIL SS (STEVE'S)	801 HUENEME RD		LUST
OXNARD	91217710	PT. HUENEME, OXNARD HARBOR	PT. HUENEME, OXNARD HARBOR		ERNS
OXNARD	S105651686		NB HWY 101 AT VINEYARD AVE		CHMIRS
OXNARD	8714954	INT X MAYWOOD & CHANNEL ISLAND DR	INT X MAYWOOD & CHANNEL ISLAND DR		ERNS
OXNARD	8850206	INTERSECTION OF WOOLEY DR AND RICHMOND AV	INTERSECTION OF WOOLEY DR AND RICHMOND AVE		ERNS
OXNARD	S105630014		INTERSECTION OF STANFORD / ROSE AVE		CHMIRS
OXNARD	S107452180		INTERSECTION OF RICHMOND DR. / MOUNTAIN		CHMIRS
OXNARD	S105884978		2800 SOUTH JACKSON ST. / REDWOOD		CHMIRS
OXNARD	8874230	ST JOHNS REGIONAL MED CTR	ST JOHNS REGIONAL MED CTR		ERNS
OXNARD	2002626666	JUST NORTH OF LAUNCH RAMP	JUST NORTH OF LAUNCH RAMP	0	ERNS
OXNARD	S105661663		K-MART-- CHANNEL ISLANDS BLVD / VENTURA RD.		CHMIRS
OXNARD	S105629448		KAMALA AND E STREETS		CHMIRS
OXNARD	2005710966	237 LAMBERT ST	237 LAMBERT ST		HMIRS
OXNARD	2005712361	237 LAMBERT STREET	237 LAMBERT STREET		HMIRS
OXNARD	94090569		497 LAMBRERT STREE		HMIRS
OXNARD	99627632	LAT 34-10N LON 119-25W EAST CHANNEL	LAT 34-10N LON 119-25W EAST CHANNEL		ERNS
OXNARD	S105649803		101EAST LAUREL STREET		CHMIRS
OXNARD	2005617769	131 NORTH LOMBARD ST	131 NORTH LOMBARD ST		ERNS
OXNARD	S105641446		LOS ANGELES AVE AND RICE AVE		CHMIRS
OXNARD	S105689275	EAST MANDALAY BAY MAINT. DREDG	EAST MANDALAY BAY		CA WDS
OXNARD	S105673618		MANDALAY BAY		CHMIRS
OXNARD	S106391770		MANDELAY BAY (AT BACK OF HARBOR) 2115 GREENCASTLE		CHMIRS
OXNARD	S106391476		MANDELAY BAY STREET (NEXT TO OXNARD PARK AT THE CH		CHMIRS
OXNARD	9900002745		700 MANHARD AVE		HMIRS
OXNARD	9999031238		700 MANHARD AVE		HMIRS
OXNARD	8857216	MARINA AT DOCK	MARINA AT DOCK		ERNS
OXNARD	2000536515	MARINE EMPORIUM LANDING	MARINE EMPORIUM LANDING	0	ERNS
OXNARD	U003859861	FEDERAL EXPRESS	MARKET BUS. PARK #710		UST
OXNARD	91241822	MARQUITA ST CROSS COLONIA RD	MARQUITA ST CROSS COLONIA RD		ERNS
OXNARD	97040607		MAULHARDT		HMIRS
OXNARD	94407860	MCGRAF LAKE NEAR INTERSECTION OF HARBOR AND GONZALES	MCGRAF LAKE NEAR INTERSECTION OF HARBOR AND GONZALES		ERNS
OXNARD	S106392073		MCGRAFF 4 LEASE, STATE 735 TANK FARM, S36, T2N, R		CHMIRS
OXNARD	S105651249		MCGRATH 5 TANK FARM IN THE TANK FACILITY		CHMIRS
OXNARD	S106392593		MCGRATH STATE BEACH - PARKS / RECREATION MAINTEN		CHMIRS
OXNARD	S100219146		MCGRATH STATE BEACH		CHMIRS
OXNARD	S106400447		1/2 MILE FROM CHANNEL ISLAND, CHANNEL ISLAND HARBO		CHMIRS
OXNARD	S106400283		MILE POST 405.3 SANTA BARBARA SUB DIV.		CHMIRS
OXNARD	S105886096		MILE POST 402.3 SANTA BARBARA SUB DIV.		CHMIRS
OXNARD	2005605383	MILEPOST 402	MILEPOST 402		ERNS
OXNARD	2005603853	MILEPOST 405.25	MILEPOST 405.25		ERNS

City	EDR ID	Site Name	Site Address	Zip	Database(s)
OXNARD	91239886	10 MILES OFFSHORE OF OXNARD	10 MILES OFFSHORE OF OXNARD		ERNS
OXNARD	S104565639	MAY TRUCKING INC	MILLIKEN RD / JUSTICE AVE	00000	HAZNET
OXNARD	S105974585	BEST IRON DESIGN	534 MONTGOMERY AVE 205		VENTURA CO. BWT
OXNARD	S106100287	D.T.O. ENTERPRISES	534 MONTGOMERY AVE #303		VENTURA CO. BWT
OXNARD	S106100285	WEST PAC CO	534 MONTGOMERY AVE		VENTURA CO. BWT
OXNARD	S105883905		MOUNTAIN VIEW AT RICHMOND AVE.		CHMIRS
OXNARD	S105666791		MPM 402		CHMIRS
OXNARD	S105666076		MPM 402.3 NEAREST CROSS STREET IS VINEYARD AVE.		CHMIRS
OXNARD	S105660863		MPM 404		CHMIRS
OXNARD	S107452750		MPM 405.3 SANTA BARBARA SUB.		CHMIRS
OXNARD	2000672664	MPORIUM LANDING	MPORIUM LANDING		ERNS
OXNARD	S106103408	ABF FREIGHT SYSTEM, INC.	965 MULHARDT ST		CA WDS
OXNARD	S105651279		700 MULHART AVE. - CON-WAY WESTERN EXPRESS		CHMIRS
OXNARD	S106400748		1 NAUTICAL MILE FROM ANACAPA ISLAND		CHMIRS
OXNARD	S105644575		4456 NAVAL AIR SAN MIGUEL PROCESSING PLANT		CHMIRS
OXNARD	S106396447		NEAR 3700 PENINSULA RD.		CHMIRS
OXNARD	S105660186		NEAR 3600 SOUTH HARBOR BLVD		CHMIRS
OXNARD	S106400468		NEAREST INTERSECTION IS GONZALES AND OXNARD BLVD		CHMIRS
OXNARD	2004721877	NEAREST ROAD CROSSING NORTH VENTURA ROAD	NEAREST ROAD CROSSING NORTH VENTURA ROAD		ERNS
OXNARD	S105639959		1/2 MI NORTH OF GONZALES, JUST EAST OF HARBOR		CHMIRS
OXNARD	8857079	NURSERY @ 1234 RICE RD	NURSERY @ 1234 RICE RD		ERNS
OXNARD	98435193	OCSP NUMBER P205	OCSP NUMBER P205		ERNS
OXNARD	S105646127		OFF OF CHANNEL ISLANDS HARBOR OUT 200 YARDS		CHMIRS
OXNARD	94406697	OFF OF TEAL CLUB ROAD	OFF OF TEAL CLUB ROAD		ERNS
OXNARD	S105652941		OXNARD PD		CHMIRS
OXNARD	S105645485		OXNARD STATE BEACH		CHMIRS
OXNARD	S106399990		OXNARD BEACH		CHMIRS
OXNARD	S106390308		OXNARD OIL FIELD, ON STURGIS RD 1MILE EAST OF DEL		CHMIRS
OXNARD	U003989398	LUNSFORD TOYOTA	1000 OXNARD BLVD.		UST
OXNARD	U003989373	SCHREINER, WALT (PAT'S USED CAR	820830 OXNARD BLVD.		UST
OXNARD	U004065354	THOMPSON LUMBER CO.	1205 OXNARD BLVD.		UST
OXNARD	96498789	OXNARD STATE BEACH (805)3857950 SOUTH HARBOR BLVD	OXNARD STATE BEACH (805)3857950 SOUTH HARBOR BLVD		ERNS
OXNARD	96495447	OXNARD STATE BEACH NEAR ISLAND VIEW RD	OXNARD STATE BEACH NEAR ISLAND VIEW RD		ERNS
OXNARD	8872933	OXNARD FIELD/S6,T1N,R21W	OXNARD FIELD/S6,T1N,R21W		ERNS
OXNARD	96488435	OXNARD BEACH/PARK NEAR MANDELAY RD AND CHANNEL ISLAND HARBOR	OXNARD BEACH/PARK NEAR MANDELAY RD AND CHANNEL ISLAND HARBOR		ERNS
OXNARD	S106117704	LASHKARI MOBIL	105 OXNARD BLVD		LUST
OXNARD	S105974866	LASHKARI ARCO	105 OXNARD BLVD		LUST
OXNARD	U003913153	VACANT FACILITY	229 OXNARD BLVD.		UST
OXNARD	U003913152	BUDGET RENT-A-CAR	215 OXNARD BLVD.		UST
OXNARD	S105654026		OXNARD AIRPORT, 1807 WEST 5TH STREET		CHMIRS
OXNARD	S103645338	LEVITZ FURNITURE	2420 SO OXNARD	00000	HAZNET
OXNARD	S105633680		PACIF CARTHINIAN MARINA,BERTH C126		CHMIRS
OXNARD	S105654580		1060 PACIFIC AVENUE/WOOLEY ROAD		CHMIRS
OXNARD	U002290908	ARCHIE & CARLA BARD	6859 PADRE JUAN		UST
OXNARD	S107453135		PARKING LOT @ 3600 S. HARBOR BLVD.		CHMIRS

City	EDR ID	Site Name	Site Address	Zip	Database(s)
OXNARD	S107454212	COTTAGES OXNARD TRACT 9450	PATTERSON RD		LUST
OXNARD	U002169220	VORTAC-VENTURA	LA PEAK-BROOME RANCH		UST
OXNARD	S105644710		PEAKWOOD AT VENTURA RD		CHMIRS
OXNARD	S105663455		PENINSULA YACHT ANCHORAGE @ D DOCK		CHMIRS
OXNARD	S105667830		3700 PENINSULA RD SLIP D9		CHMIRS
OXNARD	S106395518		PENINSULA YACHT ANCHORAGE; 3700 PENINSULA ROAD DOC		CHMIRS
OXNARD	S105670224		PENINSULA YACHT ANCHORAGE		CHMIRS
OXNARD	S105673663		PENINSULA YACHT ANCHORAGE 3700 PENINSULA		CHMIRS
OXNARD	S105675896		PENINSULA LOT ANCHORAGE, SLIP # I91		CHMIRS
OXNARD	2001561038	PENINSULA YACHT ANCHORAGE	PENINSULA YACHT ANCHORAGE	0	ERNS
OXNARD	2005629537	3001 PENISULA	3001 PENISULA		ERNS
OXNARD	2002630724	3001 PENISULA RD	3001 PENISULA RD	0	ERNS
OXNARD	2001553161	3001 PENNISULA ROAD	3001 PENNISULA ROAD	0	ERNS
OXNARD	2000538047	3700 PENNISULA AVE.	3700 PENNISULA AVE.	0	ERNS
OXNARD	S106568388	OXNARD (CITY) TREATMENT PLANT	PERKINS RD		LUST
OXNARD	S106568387	OXNARD (CITY) TREATMENT PLANT	PERKINS RD		LUST
OXNARD	S106568386	OXNARD (CITY) TREATMENT PLANT	PERKINS RD		LUST
OXNARD	8855755	PFEILER TANK FARM, 2600 BLOCK OF STURGIS RD	PFEILER TANK FARM, 2600 BLOCK OF STURGIS RD		ERNS
OXNARD	92261511	PIER 2 PORT HUEMENE	PIER 2 PORT HUEMENE		ERNS
OXNARD	2002618668	3700 PINSELIA RD	3700 PINSELIA RD	0	ERNS
OXNARD	S106103479	REDWOOD TRUNK SEWER PROJECT	PIPELINE ROUTE NO.1		CA WDS
OXNARD	8862585	686 PIPRO	686 PIPRO		ERNS
OXNARD	S105664497		PLATFORM GAIL, 11 MILES OFFSHORE FROM OXNARD.		CHMIRS
OXNARD	S105646843		PLATFORM GAIL PACIFIC		CHMIRS
OXNARD	S105644978		PLATFORM GRACE 11 MI OFF OF OXNARD		CHMIRS
OXNARD	S105642762		PLATFORM GAIL		CHMIRS
OXNARD	98425606	PLATFORM LEASE OCSP 205	PLATFORM LEASE OCSP 205		ERNS
OXNARD	98428945	PLATFORM P205 OCSP 205	PLATFORM P205 OCSP 205		ERNS
OXNARD	S106390584		PLATFORM "GINA", LAT 34,7,2.99N, LON 119,16,34.53W		CHMIRS
OXNARD	99640630	PLATFORM GALE OCSP 0205	PLATFORM GALE OCSP 0205		ERNS
OXNARD	96488263	PLATFORM GAIL	PLATFORM GAIL		ERNS
OXNARD	S105774861	CALTRANS ROUTE 1	PLEASANT VALLEY (ROUTE 1) RD		CA WDS
OXNARD	S101700595	F.T.J. INC./VUJOVICH INC.	3615 W PLEASANT VALLEY RD		VENTURA CO. BWT
OXNARD	8872954	PORT HUENEME RD AT EDISON	PORT HUENEME RD AT EDISON		ERNS
OXNARD	8716619	5000 POULSAT ROSE + SANFORD STS.	5000 POULSAT ROSE + SANFORD STS.		ERNS
OXNARD	S105636211		PRIVATE DOCK 2051 GREEN CASTLE LANE		CHMIRS
OXNARD	98465562	PRODUCED WATER PUMP ON OFFSHORE PLATFOR TUBING FITTING BL	PRODUCED WATER PUMP ON OFFSHORE PLATFORM / TUBING FITTING BL		ERNS
OXNARD	8857141	REDWOOD+"M" STS	REDWOOD+"M" STS		ERNS
OXNARD	S106198630	NEW CINGULAR WIRELESS-WOOLEY/RICE	1557A RICE AVE		VENTURA CO. BWT
OXNARD	S105643395		RICE AVE SOUTH OF WOOLEY RD		CHMIRS, SLIC
OXNARD	8716185	5TH X RICE STS.	5TH X RICE STS.		ERNS
OXNARD	S106103474	OXNARD GAS LINE RELOC. PROJ	RICE / GONZALES RD		CA WDS
OXNARD	U003913157	SEARS ROEBUCK & COMPANY	821 RICE ROAD		UST
OXNARD	S105636883		800 NORTH RICE ROAD-PROCTER / GAMBLE		CHMIRS
OXNARD	S107453356		RICHMOND AVE AND MOUNTAIN VIEW AVE		CHMIRS

City	EDR ID	Site Name	Site Address	Zip	Database(s)
OXNARD	8722509	RIENTE + CALLADO STS.	RIENTE + CALLADO STS.		ERNS
OXNARD	U002243966	SHERIDAN NISSAN/BANK OF A LEVY	300 EL RIO DRIVE		UST
OXNARD	S105665732		RODRICK ST AND OXNARD BLVD		CHMIRS
OXNARD	S106390207		4021 ROMANY DRIVE APAPRENTLY A PRIVATE DOCK AT A		CHMIRS
OXNARD	S105651112		121 NORTH ROSE RD, MOBIL SS#11-P7C		CHMIRS
OXNARD	S105882627		ROSE AVE AND 5TH STREET		CHMIRS
OXNARD	2005603838	ROSE AVE	ROSE AVE		ERNS
OXNARD	S104227906	OXNARD COLLEGE-TECH BUILDING	4000 ROSE AVE		LUST
OXNARD	S106103476	SHELL-ROSE SERVICE STATION	1921 N ROSE AVE		CA WDS
OXNARD	S105974873	MOBIL OIL SS #18-P7C	121 ROSE AVE.		LUST
OXNARD	S106100333	ANACAPA BERRY FARMS	5550 ROSE AVE		VENTURA CO. BWT
OXNARD	U003913158	GTE CALIFORNIA	751 ROSE AVENUE		UST
OXNARD	S107453388		ROSE AV		CHMIRS
OXNARD	S107449254		2200 N. ROSE AVE. / EXXON MOBILE		CHMIRS
OXNARD	S105648654		SANTA CLARA AVE / AUTO ROAD CENTER		CHMIRS
OXNARD	S105689280	RIVER PARK PROJECT	SANTA CLARA RIVER / VINEYARD		CA WDS
OXNARD	8720256	9TH SARATOGA	9TH SARATOGA		ERNS
OXNARD	S105629939		SHAW FROZEN FOODS 650 BUENA VISTA		CHMIRS
OXNARD	98425518	SHEEN SIZE: 20FT X 300FT & SPOTTY / SILVER	SHEEN SIZE: 20FT X 300FT & SPOTTY / SILVER		ERNS
OXNARD	98445648	SHEEN SIZE: 400 YDS X 10 YDS / SILVERY AND BUBBLY WITH A LIT	SHEEN SIZE: 400 YDS X 10 YDS / SILVERY AND BUBBLY WITH A LIT		ERNS
OXNARD	98433486	SHEEN SIZE:3 FT X 5 FT COLOR:RAINBOW	SHEEN SIZE:3 FT X 5 FT COLOR:RAINBOW		ERNS
OXNARD	98435163	SHEEN SIZE:.25 MI SQ / COLOR: RAINBOW	SHEEN SIZE:.25 MI SQ / COLOR: RAINBOW		ERNS
OXNARD	S106394679		WEST SIDE OF HARBOR, OFF OF HARBOR BLVD. ADJACENT		CHMIRS
OXNARD	S106400807		SLIP C-11 AT BCM 4200 HARBOR BLVD		CHMIRS
OXNARD	8720520	SQUIRES DR+PLEASANT VALLEY RD	SQUIRES DR+PLEASANT VALLEY RD		ERNS
OXNARD	S105659220		N/B SR1 S/O CHANNEL ISLAND BLVD		CHMIRS
OXNARD	S104970806	CONSTANTINO GABRIE	136 5TH ST		LUST
OXNARD	S103820735	OXNARD HIGH SCHOOL	937 5TH ST		LUST
OXNARD	S106446525	VERIZON OXNARD CENTRAL OFFICE	900 C ST		LUST
OXNARD	93305642	J ST LAGOON	J ST LAGOON		ERNS
OXNARD	S107451013		A ST AND ROBERT AVE		CHMIRS
OXNARD	S106905341	PNEUMO ABEX AEROSPACE FACILITY	3151 5TH ST.		CA WDS
OXNARD	U003758228	CITY OF OXNARD-WASTEWATER	STATION 28 HUENEME RD		UST
OXNARD	90465754	STATION 5802 1445 W CHANNEL ISLAND BLV	STATION 5802 1445 W CHANNEL ISLAND BLV		ERNS
OXNARD	U002243847	CATLIN INVESTMENT COMPANY, INC	235 5TH STREET		UST
OXNARD	U003978800	GLENWOOD CONVALESCENT HOSPI	1300 C STREET		UST
OXNARD	U003913120	SHELL SERVICE STATION	1137 C STREET		UST
OXNARD	U003913119	A T & T	1050 C STREET		UST
OXNARD	U002243853	MILDRED BERKOWITZ	210 A STREET		UST
OXNARD	U003187547	OXNARD AMBULANCE	323 C STREET		UST
OXNARD	S105661531		SYCAMORE APTS, 1201 WEST GONZALES		CHMIRS
OXNARD	94405892	SYSCO SPORT FISHING 4151 S VICTORIA	SYSCO SPORT FISHING 4151 S VICTORIA		ERNS
OXNARD	S105643517		S6 T1N R21W, NEAR SCHOLLE LIVINGSTON 1A		CHMIRS
OXNARD	92256355	TABAZONE WAY & CHANNEL WAY	TABAZONE WAY & CHANNEL WAY		ERNS
OXNARD	S105651435		660 TAMARACK / PAULA		CHMIRS
OXNARD	96493551	TAR BALLS WASHING ONTO BEACH FOR 3/4 OF A MILE	TAR BALLS WASHING ONTO BEACH FOR 3/4 OF A MILE		ERNS

City	EDR ID	Site Name	Site Address	Zip	Database(s)
OXNARD	S107451121		AT THE EDISON CHANNEL SOUTH OF WOOLEY DR		CHMIRS
OXNARD	S106395863		1050 E THIRD ST		CHMIRS
OXNARD	S106571303	ASSOCIATED READY MIXED CONC	700 TOWN CENTER DR		CA WDS
OXNARD	96515202	TRACK 309 273 EAST 5TH ST OXNARD YARD	TRACK 309 273 EAST 5TH ST OXNARD YARD		ERNS
OXNARD	2005623783	UNION PACIFIC'S TRACKS	UNION PACIFIC'S TRACKS		ERNS
OXNARD	S106539398	VENTURA REFUSE DIPOSAL SITE	UNKNOWN	UKN	SWF/LF
OXNARD	S106539397	SANTA CLARA 1954	UNKNOWN	UKN	SWF/LF
OXNARD	S105643386		UPRR STATION TRACK #309		CHMIRS
OXNARD	S106393539		VACA TANK FARM, OXNARD FIELD, EAST OF DEL NORTE AN		CHMIRS
OXNARD	U004003806	MOBIL	600 VENTURA RD.		UST
OXNARD	S105666193		VENTURA RD AND CHANNEL ISLAND BLVD. SHELL STATION		CHMIRS
OXNARD	S106393317		VENTURA CO COMMER FISHING MARINA, 3350 S HARBOR BL		CHMIRS
OXNARD	1007443899	BAILARD SANITARY LANDFILL	2501 NORTH VENTURA ROAD		ODI
OXNARD	S106100392	ICI PAINTS	567 VENTURA BLVD		VENTURA CO. BWT
OXNARD	U003913169	VACANT FACILITY	550 VENTURA RD.		UST
OXNARD	S105669455		VENTURA BLVD. AT HWY 101		CHMIRS
OXNARD	S105673052		VENTURA RD NORTH OF CHANNEL ISLAND BLVD		CHMIRS
OXNARD	S105660240		VENTURA BLVD AND SANTA CLARA		CHMIRS
OXNARD	S107453966		VENTURA RD. AT BAY BLVD.		CHMIRS
OXNARD	S105652219		VESSEL 'NO RESPECT', SLIP #E-34 IN VINTAGE MARINA		CHMIRS
OXNARD	S105886698		3141 S VICTORIA		CHMIRS
OXNARD	S105632144		VICTORIA AVE BETWEEN GONZALEZ / DORIS		CHMIRS
OXNARD	2002605038	3001 SOUTH VICTORIA	3001 SOUTH VICTORIA	0	ERNS
OXNARD	2002629646	4157 S. VICTORIA AVE	4157 S. VICTORIA AVE	0	ERNS
OXNARD	S105886802		4151 VICTORIA-AT CISCO SPORTS FISHING		CHMIRS
OXNARD	S106198655	VINEYARD AVE ACRES MUTUAL WATER CO	2980 VINEYARD AVE		VENTURA CO. BWT
OXNARD	2004745869	WEST VINEYARD AVE AND ST MARYS DRIVE	WEST VINEYARD AVE AND ST MARYS DRIVE		ERNS
OXNARD	S106399699		236 WEST VINEYARD AVE.		CHMIRS
OXNARD	S106395894		VINEYARD AVE. AT THE RAILROAD TRACKS		CHMIRS
OXNARD	U003978813	T.W. BROWN OIL CO.	2872 VINEYARD AVE.		UST
OXNARD	S106570544	VC JUVENILE JUSTICE COMPLEX	4333 VINEYARD AVE		VENTURA CO. BWT
OXNARD	S105974925	SHELL SS - VINEYARD	2460 VINEYARD AVE.		LUST
OXNARD	S106100401	SEAVIEW GROWERS INC - EL RIO	4431 VINEYARD AVE		VENTURA CO. BWT
OXNARD	S105658850		2500 NORTH VINEYARD AVE - CROSS OF MYRTLE.		CHMIRS
OXNARD	S107453975		VINEYARD AVE AT SAINT MARY'S DRIVE		CHMIRS
OXNARD	2002625369	VINEYARD ST	VINEYARD ST	0	ERNS
OXNARD	98447540	VINTAGE MARINA	VINTAGE MARINA		ERNS
OXNARD	99648599	VINTAGE MARINA C DOCK	VINTAGE MARINA C DOCK		ERNS
OXNARD	94375755	VINTAGE MARINA SLIP E 28	VINTAGE MARINA SLIP E 28		ERNS
OXNARD	99650045	VINTAGE MARINA 3150 SOUTH HARBOR BLVD	VINTAGE MARINA 3150 SOUTH HARBOR BLVD		ERNS
OXNARD	S105654163		VINTAGE MARINA, NEAR A, B / C DOCK		CHMIRS
OXNARD	S105642329		VINTAGE MARINA E/24 SLIP		CHMIRS
OXNARD	S106392692		VINYARD AVE AT MP 407 ON THE SANTA BARBARA SUBDIVI		CHMIRS
OXNARD	S105885656		300 VINYARD AVE.		CHMIRS
OXNARD	S106396435		SOUTH WEST CORNER OF EAST 5TH STREET AND ROSE AVE		CHMIRS
OXNARD	2004030500		1002 WILLIAMS DR., SUITE 415		HMIRS
OXNARD	S105635379		WOLF AN STURGIS		CHMIRS

City	EDR ID	Site Name	Site Address	Zip	Database(s)
OXNARD	S106398735		ON WOLFF ROAD AND 5TH ST.		CHMIRS
OXNARD	S105649989		WOOD ROAD, NORTH OF HUEMEME RD IN VENTURA COUNTY.		CHMIRS
OXNARD	S105660739		WOOLEY ROAD WEST OF VICTORIA		CHMIRS
OXNARD (NR)	92256168	POINT HUENEME OFF BEACH	POINT HUENEME OFF BEACH	00000	ERNS
OXNARD (NR)	91234704	S30 T3N R20W	S30 T3N R20W		ERNS
OXNORD	91216227	VICTORIA WAY	VICTORIA WAY		ERNS
OXWARD	S105630786		4840 AMALY WAY		CHMIRS
OXWARD	S105630933		705 VENTURA BLVD		CHMIRS
PASO ROBLES	2000541403	421 12TH ST	421 12TH ST	0	ERNS
PIRU	S105670546		EB 126 EAST OF PIRU		CHMIRS
PIRU	S104994127	THOMPSON OIL CO. - BLACK LEASE	HWY 126 SAN MARTINEZ CYN		VENTURA CO. BWT
PIRU	U003187569	PIRU SCHOOL	CENTER STREET		UST
PIRU	U003142365	VENTURA CO FIRE PROT DIST 28	513 N CHURCH ST		UST
PIRU	93325978	DEL VALLE OILFIELD	DEL VALLE OILFIELD		ERNS
PIRU	U003158940	CALMAT	END OF GUIBERSON		UST
PIRU	U002244028	NEWHALL LAND & FARMING	5726 LA FALDA WAY		UST
PIRU	S105861432	SOUTHERN CA GAS CO-OM3722 VINTAGE	3824 GUIBERSON RD		VENTURA CO. BWT
PIRU	S105773911	TEG OIL & GAS USA INC EUREKA/SMITH	3950 GUIBERSON RD		VENTURA CO. BWT
PIRU	2000537427	3824 GUIBERSON RD	3824 GUIBERSON RD	0	ERNS
PIRU	S104994109	MIRADA PETROLEUM/HOLSER RESOURCES	HOLSER-CRESTMONT DR		VENTURA CO. BWT
PIRU	S103679133	LAKE PIRU A DRY STORAGE	LAKE PIRU	00000	HAZNET
PIRU	S104567681	USDF - FIRE STATION	LAKE PIRU	00000	HAZNET
PIRU	S105511811	FILLMORE PIRU CITRUS	357 N MAIN ST		VENTURA CO. BWT, CA WDS
PIRU	S105511808	SO CAL GAS - VINTAGE OM 3723	120 N MAIN ST		VENTURA CO. BWT
PIRU	S104566319	LIMONEIRA	3417 E PACIFIC AVE	00000	HAZNET
PIRU	91210186	PEMESCAL FIELD NR PIRU DAM	PEMESCAL FIELD NR PIRU DAM	-	ERNS
PIRU	8716809	PIRU TREATMENT FAC/TELEGRAPH RD.	PIRU TREATMENT FAC/TELEGRAPH RD.		ERNS
PIRU	S106392591		PIRU RIVER AT CENTER ST AND TELEGRAPH RD. 14 EVAC		CHMIRS
PIRU	U002244175	TEXACO-CROCKER FEE OIL FAC.	PIRU CANYON ROAD		UST
PIRU	90465660	PIRU CITRUS PRODUCTS SHED	PIRU CITRUS PRODUCTS SHED		ERNS
PIRU	S105653900		POLE CYN IN PIRU, THOMAS BROS PAGE 546C4		CHMIRS
PIRU	S105637403		S36,T4N,R18W, NORTH TAPPO LEASE		CHMIRS
PIRU	S105667555		SAN MARTINEZ GRANDE RD AND HENRY MAYO RD		CHMIRS
PIRU	S105511882	T.E. ADAMS PETROLEUM-AGUIRRE LEAS	SAN MARTINEZ GRANDE CYN		VENTURA CO. BWT
PIRU	S104994664	CBASE CORP (BLACK LEASE)	SAN MARTINEZ GRANDE CYN		VENTURA CO. BWT
PIRU	99609760	SANTA CLARA VALLEY GAS PLANT/GUIBERSON ROAD	SANTA CLARA VALLEY GAS PLANT/GUIBERSON ROAD		ERNS
PIRU	S105861468	NEW CINGULAR WIRELESS-ROUTE 126	6118 E TELEGRAPH RD		VENTURA CO. BWT
PIRU	S106100377	VERIZON WIRELESS-MAYO	6116 TELEGRAPH RD C		VENTURA CO. BWT
PIRU	U001560065	TEMESCAL FEE	TEMESCAL OILFIELD		HIST UST
PIRU	91466478	TEMESCAL FIELD NEAR PIRU DAM	TEMESCAL FIELD NEAR PIRU DAM		ERNS
PIRU	91206682	TEMESCAL FIELD NEAR PIRU DAM	TEMESCAL FIELD NEAR PIRU DAM		ERNS
PIRU	2003656177	TORREY PUMP STATION	TORREY PUMP STATION		ERNS
PIRU	1004442810	CONOCOPHILLIPS-TORREY/PIRU PUMP STN	TORREY RD		VENTURA CO. BWT
PIRU	S106100388	TANGELO RANCHO	TORREY RD		VENTURA CO. BWT
PIRU	S105643383		UPPER STEWART LEASE WELL #11,		CHMIRS
PIRU	S104995179	CONCORDIA RESRCS-VTA REAL/CHAFFE	WILEY CANYON RD		VENTURA CO. BWT

City	EDR ID	Site Name	Site Address	Zip	Database(s)
PIRU NR	8874690	OAKRIDGE FIELD WELL #26-4 T3N,R18W,S4	OAKRIDGE FIELD WELL #26-4 T3N,R18W,S4		ERNS
PIRU(NR)	8715301	SEC7,T3N,R17W/S TAPO FIELD/WELL#16-7	SEC7,T3N,R17W/S TAPO FIELD/WELL#16-7		ERNS
POINT CONCEPTION	S105883691		LONGITUDE 120 DEG 33' W, 35 MILES FROM CITY		CHMIRS
POINT MAGOO	2005618414	LAT: 33-58-153	LAT: 33-58-153		ERNS
POINT MUGU	U003187525	U.S. NAVY	BEACH ROAD		UST
POINT MUGU	8874301	BLDG 161 NAVAL EXCHANGE GAS STATION	BLDG 161 NAVAL EXCHANGE GAS STATION		ERNS
POINT MUGU	S106568381	PMTC - SAN NICOLAS ISLAND	BLDG 255		LUST
POINT MUGU	S106568378	PMTC - SAN NICOLAS ISLAND	BLDG 149		LUST
POINT MUGU	S106568377	PMTC - SAN NICOLAS ISLAND	BLDG 114		LUST
POINT MUGU	S105691512	NBVC POINT MUGU MAIN BASE (UST SITE 09)	BLDG 326 TANK 29		LUST
POINT MUGU	S105691354	NBVC POINT MUGU MAIN BASE (UST SITE 04)	BLDG 50A TANK 12		LUST
POINT MUGU	S105693630	NBVC POINT MUGU MAIN BASE (UST SITE 10)	BLDG 75 TANK 15		LUST
POINT MUGU	S105693566	NBVC POINT MUGU MAIN BASE (UST SITE 16)	BLDG 3-1 TANK 3		LUST
POINT MUGU	S105693559	NBVC POINT MUGU MAIN BASE (UST SITE 26)	BLDG 53-C		LUST
POINT MUGU	S105693267	NBVC POINT MUGU MAIN BASE (UST SITE 25)	BLDG 6-2 TANK 9		LUST
POINT MUGU	S105692351	NBVC POINT MUGU MAIN BASE (UST SITE 01)	BLDG 3-26 TANK 5		LUST
POINT MUGU	S105692144	NBVC POINT MUGU MAIN BASE (UST SITE 18)	BLDG 324 TANK 26		LUST
POINT MUGU	S105692143	NBVC POINT MUGU MAIN BASE (UST SITE 12)	BLDG 359 TANK 32		LUST
POINT MUGU	S105692127	NBVC POINT MUGU MAIN BASE (UST SITE 03)	BLDG 325 TANK 27		LUST
POINT MUGU	S105691967	NBVC POINT MUGU MAIN BASE (UST SITE 15)	BLDG 759 TANKS 91-96		LUST
POINT MUGU	S105974811	NBVC POINT MUGU MAIN BASE (IR SITE 6)	BLDG 311 STRIP TANK (IR SITE		LUST
POINT MUGU	96495625	BUILDING 323	BUILDING 323		ERNS
POINT MUGU	96517520	CORNER OF 12TH ST AND LAGUNA ROAD	CORNER OF 12TH ST AND LAGUNA ROAD		ERNS
POINT MUGU	2004722075	WEST END OG BLDG. 553	WEST END OG BLDG. 553		ERNS
POINT MUGU	91227497	ENVIRONMENTAL DIVISION CODE 2620	ENVIRONMENTAL DIVISION CODE 2620		ERNS
POINT MUGU	8873490	HUNEMEME RD W OF HWY 1	HUNEMEME RD W OF HWY 1		ERNS
POINT MUGU	S106100150	NAVAL BASE SAN NICOLAS ISLAND	311 MAIN RD 1		VENTURA CO. BWT
POINT MUGU	98432656	NAVAL AIR WEAPONS STATION NEAR CORNER OF 17 TH ST & SOUTH L	NAVAL AIR WEAPONS STATION NEAR CORNER OF 17 TH ST & SOUTH L		ERNS
POINT MUGU	S103978982	NAVAL AIR WEAPONS STATION	60 MI OFF COAST OF POINT MUGU	00000	HAZNET
POINT MUGU	S105643234		PUBLIC WORKS STORAGE YARD AT PT MUGU		CHMIRS
POINT MUGU	96516182	USN - NAWS POINT MUGU PUBLIC WORKS STORAGE YARD	USN - NAWS POINT MUGU PUBLIC WORKS STORAGE YARD		ERNS
POINT MUGU NAVAL AIR S	S105880277		311 MAIN RD. SUITE 1		CHMIRS
POINT MUGU NAVAL AIR S	S105677184		PT. MUGU LAGOON		CHMIRS
POINT MUGU NAVAL AIR S	S107452812		NAS, 311 MAIN RD, SUITE 1		CHMIRS
POINT MUGU NAWC	S106103378	NAVAL AIR WEAPONS STATION	P7321 LAGUNA ROAD		CA WDS
PORT HEUNEME	92280996	WEST END DOCK NO.1	WEST END DOCK NO.1		ERNS
PORT HEUNEME	92263180	PORT HUENEME DOCK 1W	PORT HUENEME DOCK 1W		ERNS
PORT HUANEME	8853108	SPORT FISHING DOCK	SPORT FISHING DOCK		ERNS
PORT HUENEMA	877659	DOCK 1 PORT OF HUENEMA VSL. BASFINSEAL	DOCK 1 PORT OF HUENEMA VSL. BASFINSEAL		ERNS
PORT HUENEME	S106203383	HUENEME DRAIN PUMP STATION	J / OCEAN VIEW ST		CA WDS
PORT HUENEME	S106800543	PORT HUENEME FAC(INFILTRATION)	23RD RD / PACIFIC AVE.		CA WDS
PORT HUENEME	S105256298	NAVAL BASE VENT. PORT HUENEME	23RD RD / PACIFIC AVE.		CA WDS
PORT HUENEME	S106391474		ADJASENT TO PLATFORM GINA IN THE SANTA BARBARA CHA		CHMIRS
PORT HUENEME	S105663524		ALPHA WHARF		CHMIRS
PORT HUENEME	99617366	ANACAPA ISLAND SOUTHERN LANE OF TRAFFIC SEPARATION	ANACAPA ISLAND SOUTHERN LANE OF TRAFFIC SEPARATION		ERNS

City	EDR ID	Site Name	Site Address	Zip	Database(s)
PORT HUENEME	S107449448		2558 ANCHOR AT CROSSJACK		CHMIRS
PORT HUENEME	8873331	8TH ST AND BAR RD.	8TH ST AND BAR RD.		ERNS
PORT HUENEME	8872929	BARD + 8TH STS.	BARD + 8TH STS.		ERNS
PORT HUENEME	99648059	CB BASE DOCK NO. 4 NORTH	CB BASE DOCK NO. 4 NORTH		ERNS
PORT HUENEME	U003187533	PORT OF HUENEME/OXN HARBOR DI	BERTH #1, HUENEME RD.		UST
PORT HUENEME	S106390814		BERTH 1, PORT HUENEME HARBOR, ON MOTOR VESSEL IVOR		CHMIRS
PORT HUENEME	S105886372		BERTH #3, DOCK #1		CHMIRS
PORT HUENEME	S105658480		BERTH 3 AT PORT HUENEME		CHMIRS
PORT HUENEME	92274528	BERTH NO.3 PIER 3	BERTH NO.3 PIER 3		ERNS
PORT HUENEME	S105676694		BERTH #2		CHMIRS
PORT HUENEME	8871553	BETWEEN WHARF C AND WHARF 6	BETWEEN WHARF C AND WHARF 6		ERNS
PORT HUENEME	92276596	BETWEEN WHARFS 4 AND 6	BETWEEN WHARFS 4 AND 6		ERNS
PORT HUENEME	S105663224		BLDG 1388, AT NEMESIS CT AND PALOS RD		CHMIRS
PORT HUENEME	S106164642	NBVC PORT HUENEME BLDG 1296 AND 1397	BLDG 1296 TANKS 1 / 2 BLDG 1397 TANK 1		LUST
PORT HUENEME	99608447	BLDG 1388 NAVAL SURFACE WARFARE CENTER	BLDG 1388 NAVAL SURFACE WARFARE CENTER		ERNS
PORT HUENEME	96505455	BLDG 1392 BETH 1392	BLDG 1392 BETH 1392		ERNS
PORT HUENEME	S106802333	NBVC PORT HUENEME BLDG 1150	BLDG 1150 TANK 1-5		LUST
PORT HUENEME	S105693213	NBVC PORT HUENEME BLDG 1224	BLDG 1224 TANK 1		LUST
PORT HUENEME	S106390261		BUILDING 479 ABOARD NAVAL CONSTRUCTION BATTALION C		CHMIRS
PORT HUENEME	93344038	BUILDING 1633 WHARF DELTA	BUILDING 1633 WHARF DELTA		ERNS
PORT HUENEME	94377172	M/V CALIFORNIA RESPONDER C/O MSRC 333 PONOMA ST	M/V CALIFORNIA RESPONDER C/O MSRC 333 PONOMA ST		ERNS
PORT HUENEME	90165671	CBC TARGETS WHARF 4 CENTER	CBC TARGETS WHARF 4 CENTER		ERNS
PORT HUENEME	S106392307		CBC BASE, 1510 TRACT 13 CROSS OF PATTERSON NEAR SU		CHMIRS
PORT HUENEME	91226463	CBC PORT HUENEME WHARF 6	CBC PORT HUENEME WHARF 6		ERNS
PORT HUENEME	S105084514	US NAVY/USNS EFFECTIVE	CBC BASE WHARF 5	00000	HAZNET
PORT HUENEME	8874057	CHANNEL ISLAND BLVD/TRITON STREET	CHANNEL ISLAND BLVD/TRITON STREET		ERNS
PORT HUENEME	8873110	CHANNEL ISL BLVD @ BOLKER BLVD *87	CHANNEL ISL BLVD @ BOLKER BLVD *87		ERNS
PORT HUENEME	94401210	CHANNEL ISLAND BLVD	CHANNEL ISLAND BLVD		ERNS
PORT HUENEME	94364479	CHANNEL ENTRANCE TO PORT HUENEME HBR	CHANNEL ENTRANCE TO PORT HUENEME HBR		ERNS
PORT HUENEME	S105650156		CHANNEL ISLAND BLVD AT CHANNEL ISLAND / VENTURA		CHMIRS
PORT HUENEME	S105672530		CHANNEL ISLANDS BLV AND VENTURA RD		CHMIRS
PORT HUENEME	2002617814	200 WEST CLARA	200 WEST CLARA	0	ERNS
PORT HUENEME	96505332	COMMERCIAL HARBOR DOCK 1, BERTH 3	COMMERCIAL HARBOR DOCK 1, BERTH 3		ERNS
PORT HUENEME	S105650525		DOCK 1 PORT HUENEME.		CHMIRS
PORT HUENEME	S105647154		DOCK 2 EAST, 2 WEST		CHMIRS
PORT HUENEME	90175069	AT DOCK NO. 1 HUENEME HARBOR	AT DOCK NO. 1 HUENEME HARBOR		ERNS
PORT HUENEME	90173316	DOCK 1	DOCK 1		ERNS
PORT HUENEME	90167332	AT DOCK	AT DOCK		ERNS
PORT HUENEME	90161765	DOCK 1 BERTH 1 105 E. PORTH HUENEME RD	DOCK 1 BERTH 1 105 E. PORTH HUENEME RD		ERNS
PORT HUENEME	90151158	DOCK #1 PORT HUENEME HARBOR	DOCK #1 PORT HUENEME HARBOR		ERNS
PORT HUENEME	8865196	DOCK 1 PORT HUENEME HARBOR	DOCK 1 PORT HUENEME HARBOR		ERNS
PORT HUENEME	8865195	DOCK #1 CHANNEL ENTRANCE WHARF	DOCK #1 CHANNEL ENTRANCE WHARF		ERNS
PORT HUENEME	S106400753		DOCK 1 EAST AND SPORT FISHING DOCK		CHMIRS
PORT HUENEME	94399423	DOCK 1	DOCK 1		ERNS
PORT HUENEME	94366257	DOCK 1 EAST OFF THE DEL MONTE SHED	DOCK 1 EAST OFF THE DEL MONTE SHED		ERNS
PORT HUENEME	96472998	DOCK 2	DOCK 2		ERNS

City	EDR ID	Site Name	Site Address	Zip	Database(s)
PORT HUENEME	S105661886		DOCK 1 1750 FT MARJ		CHMIRS
PORT HUENEME	93336213	DOCK 2 CENTRAL	DOCK 2 CENTRAL		ERNS
PORT HUENEME	93333967	DOCK 2, BERTH 5	DOCK 2, BERTH 5		ERNS
PORT HUENEME	93314671	DOCK 2 EAST BERTH 5	DOCK 2 EAST BERTH 5		ERNS
PORT HUENEME	99619415	DOCK 1 760 FT MARK	DOCK 1 760 FT MARK		ERNS
PORT HUENEME	92281144	DOCK NO.1	DOCK NO.1		ERNS
PORT HUENEME	92278883	DOCK 2 IN PORT OF HUENEME	DOCK 2 IN PORT OF HUENEME		ERNS
PORT HUENEME	91231545	DOCK NO.1	DOCK NO.1		ERNS
PORT HUENEME	S105675810		DOCK 2 IN THE COMMERCIAL PORTION OF PORT HUENEME		CHMIRS
PORT HUENEME	S105637787		DOCK 2 PORT HUENEME HARBOR		CHMIRS
PORT HUENEME	S105642041		DOCK 2 EAST		CHMIRS
PORT HUENEME	S105636806		DOCK 1 CENTRAL BERTH # 2		CHMIRS
PORT HUENEME	S105636403		DOCK 1-EAST PORT HUENEME		CHMIRS
PORT HUENEME	S107451604		DOCK 1 BERTH 3		CHMIRS
PORT HUENEME	91223328	DOCK 1 PORT HUENEME	DOCK 1 PORT HUENEME		ERNS
PORT HUENEME	S105641584		DOCK#1, PORT HUENEME HARBOR		CHMIRS
PORT HUENEME	8721852	DOCKS @ PLATFORM "ESTHER"	DOCKS @ PLATFORM "ESTHER"		ERNS
PORT HUENEME	S105646921		EAST END OF PORT HUENEME		CHMIRS
PORT HUENEME	S106390445		EAST END OF COMMERCIAL HARBOR OF PORT HUENEME, AT		CHMIRS
PORT HUENEME	93337823	EAST END OF PORT OF HUENEME	EAST END OF PORT OF HUENEME		ERNS
PORT HUENEME	92250704	WEST END OF DOCK NO.1	WEST END OF DOCK NO.1		ERNS
PORT HUENEME	S105654253		EAST END OF PORT HUNEME HARBOR BETWEEN DOCKS 1 /		CHMIRS
PORT HUENEME	S106570474	NEW CINGULAR WIRELESS-WOOLEY	1642 FIRST ST		VENTURA CO. BWT
PORT HUENEME	S105658405		HARBOR		CHMIRS
PORT HUENEME	S106447029	HUENEME DRAIN/ROAD CULVERT	HUENEME / SURFSIDE RD		CA WDS
PORT HUENEME	U003996646	HUENEME SCHOOL DIST	700 HUENEME RD #C		UST
PORT HUENEME	S106484258	TESORO	141 HUENEME RD.		SLIC
PORT HUENEME	S106483388	TESORO REFINING	141 HUENEME ROAD		SLIC
PORT HUENEME	96516243	HUENEME HARBOR	HUENEME HARBOR		ERNS
PORT HUENEME	S106396859		HUENEME ROAD AND SURF SIDE DRIVE		CHMIRS
PORT HUENEME	S106100235	HUENEME SCH DIST.-MAINTENANCE	700 E HUENEME RD C		VENTURA CO. BWT, SWEEPS UST
PORT HUENEME	S105689276	STELLAR BIOTECHNOLOGIES	SW JETTY - PORT HUENEME HARBOR		CA WDS
PORT HUENEME	S105665065		LAT 34.10,563 LONG 119, 25.65		CHMIRS
PORT HUENEME	S106678068	TRACTIDE MARINE CORP	LOT 161		VENTURA CO. BWT
PORT HUENEME	S107450799		801 MYNRA DR		CHMIRS
PORT HUENEME	90157823	NAVAL CONST BAT CNTR CODE 88EV BLDG 444-1	NAVAL CONST BAT CNTR CODE 88EV BLDG 444-1		ERNS
PORT HUENEME	99607367	NAVAL CONSTRUCTION CENTER BETWEEN WHARF AND QUAY WALL	NAVAL CONSTRUCTION CENTER BETWEEN WHARF 6 AND QUAY WALL		ERNS
PORT HUENEME	8871576	NAVAL STATION PORT HUENEME HARBOR	NAVAL STATION PORT HUENEME HARBOR		ERNS
PORT HUENEME	93311513	NAVAL CONST BAT CNTR WHARF 3	NAVAL CONST BAT CNTR WHARF 3		ERNS
PORT HUENEME	91467113	NAVAL CONST BAT CNTR CODE 88	NAVAL CONST BAT CNTR CODE 88		ERNS
PORT HUENEME	91466976	NAVAL CIVIL ENGINEERING LAB BLDG 560	NAVAL CIVIL ENGINEERING LAB BLDG 560		ERNS
PORT HUENEME	91232297	NAVAL CONST BAT CNTR CODE 88	NAVAL CONST BAT CNTR CODE 88		ERNS
PORT HUENEME	S105632848		NAVAL CONSTRUCTION BATTERY		CHMIRS
PORT HUENEME	S105632161		US NAVAL CONSTUCTION CENTER		CHMIRS
PORT HUENEME	91227723	NAVAL CIVIL ENGINEERING LABORATORY BLDG 560	NAVAL CIVIL ENGINEERING LABORATORY BLDG 560		ERNS

City	EDR ID	Site Name	Site Address	Zip	Database(s)
PORT HUENEME	91222435	NAVAL CONST BAT CNTR CODE 88	NAVAL CONST BAT CNTR CODE 88		ERNS
PORT HUENEME	91221924	NAVAL CIVIL ENINEERING LABORATORY	NAVAL CIVIL ENINEERING LABORATORY		ERNS
PORT HUENEME	91203022	NAVAL CONST BAT CNTR CODE 88EV	NAVAL CONST BAT CNTR CODE 88EV		ERNS
PORT HUENEME	91203020	NAVAL CONST BAT CNTR CODE 88E	NAVAL CONST BAT CNTR CODE 88E		ERNS
PORT HUENEME	S106398109		NAVEL SURFACE WARFARE CENTER BLDG 363		CHMIRS
PORT HUENEME	90186722	US NAVY CBC AT THE DOCKS	US NAVY CBC AT THE DOCKS		ERNS
PORT HUENEME	S106399155		SOUTH OF BARD RD AT BUBBLING SPRINGS PARK		CHMIRS
PORT HUENEME	2005620519	OFFSHORE PACIFIC OCEAN	OFFSHORE PACIFIC OCEAN		ERNS
PORT HUENEME	2000530009	OFFSHORE CALIFORNIA	OFFSHORE CALIFORNIA	0	ERNS
PORT HUENEME	92288945	OXNARD HARBOR DISTRICT DOCK 1	OXNARD HARBOR DISTRICT DOCK 1		ERNS
PORT HUENEME	99635501	PIER NO. 4 NCBC	PIER NO. 4 NCBC		ERNS
PORT HUENEME	S106397559		PIER 1, BERTH 3		CHMIRS
PORT HUENEME	99652059	PLATFORM GILDA PACIFIC OCSG UNK	PLATFORM GILDA PACIFIC OCSG UNK		ERNS
PORT HUENEME	S106394684		PLATFORM GILDA, LAT, 34 DEGREES, 1056.43 NORTH. LO		CHMIRS
PORT HUENEME	S106394653		PLATFORM GALE LAT. 34 DEGREES 10' 46" N, LONG. 119		CHMIRS
PORT HUENEME	S106390935		PLATFORM "GINA" , LAT 34,7,3N LONG 119,16,35W 4 M		CHMIRS
PORT HUENEME	S106389507		PLATFORM GINA LAT 34 7MIN 3SEC NORTH LON 119 16MI		CHMIRS
PORT HUENEME	96489891	PLATFORM -GAIL- OCSG#P-0205	PLATFORM -GAIL- OCSG#P-0205		ERNS
PORT HUENEME	2001565660	PLATFORM GALE	PLATFORM GALE	0	ERNS
PORT HUENEME	2001564090	PLATFORM GILDA	PLATFORM GILDA	0	ERNS
PORT HUENEME	90162628	POB 608	POB 608		ERNS
PORT HUENEME	90465406	POB 608	POB 608		ERNS
PORT HUENEME	2002623310	333 PONONA ST	333 PONONA ST	0	ERNS
PORT HUENEME	S105671328		PORT HUENEME NAVY PORT		CHMIRS
PORT HUENEME	S105652762		PORT HUENEME HARBOR DOCK 1		CHMIRS
PORT HUENEME	S105644422		PORT HUENEME HARBOR - BERTH 1392		CHMIRS
PORT HUENEME	S105643908		PORT HUENEME DOCK		CHMIRS
PORT HUENEME	S105665985		PORT HUENEME HARBOR, WHARF 4		CHMIRS
PORT HUENEME	S105665809		PORT HUENEME HARBOR BETWEEN DOCKS 1 / 2		CHMIRS
PORT HUENEME	99612990	PORT HUENEME HARBOR	PORT HUENEME HARBOR		ERNS
PORT HUENEME	8869782	PORT HUENEME HARBOR	PORT HUENEME HARBOR		ERNS
PORT HUENEME	96509997	PORT HUENEME DOCK A	PORT HUENEME DOCK A		ERNS
PORT HUENEME	S106397172		PORT HUENEME, LAT 34 DEGREES 7' 29" N LONG 10 D		CHMIRS
PORT HUENEME	2003640822	PORT HUENEME	PORT HUENEME		ERNS
PORT HUENEME	96501577	PORT HUENEME HARBOR DOCK 4	PORT HUENEME HARBOR DOCK 4		ERNS
PORT HUENEME	875046	PORT HUENEME HARBOR, DOCK #1	PORT HUENEME HARBOR, DOCK #1		ERNS
PORT HUENEME	99646346	PORT HUENEME DOCK 1 WEST	PORT HUENEME DOCK 1 WEST		ERNS
PORT HUENEME	99607091	PORT HUENEME STATION A WHARF	PORT HUENEME STATION A WHARF		ERNS
PORT HUENEME	S105639969		PORT HEUNEME HARBOR		CHMIRS
PORT HUENEME	93314670	PORT HUENEME DOCK 2 BERTH 5	PORT HUENEME DOCK 2 BERTH 5		ERNS
PORT HUENEME	93311963	PORT HUENEME DOCK NO.2	PORT HUENEME DOCK NO.2		ERNS
PORT HUENEME	92294659	PORT HUENEME HARBOR	PORT HUENEME HARBOR		ERNS
PORT HUENEME	92274455	PORT HUENEME	PORT HUENEME		ERNS
PORT HUENEME	92270216	PORT OF HUENEME NEAR SPORT FISHING DOCK	PORT OF HUENEME NEAR SPORT FISHING DOCK		ERNS
PORT HUENEME	92263214	PORT HUENEME	PORT HUENEME		ERNS
PORT HUENEME	S105668663		PORT OF HUENEME		CHMIRS
PORT HUENEME	S105675744		PORT HUENEME, TERMINAL 1		CHMIRS

City	EDR ID	Site Name	Site Address	Zip	Database(s)
PORT HUENEME	S105639301		PORT HUENEME BERTH #2		CHMIRS
PORT HUENEME	S105638366		PORT HUENEME HARBOR WHARF D		CHMIRS
PORT HUENEME	S105631327		PORT HUENEME US NAVAL CONSTRUCTION		CHMIRS
PORT HUENEME	91221438	PORT HUENEME HARBOR DOCK NO. 1 EAST	PORT HUENEME HARBOR DOCK NO. 1 EAST		ERNS
PORT HUENEME	91215889	PORT HUENEME DOCK	PORT HUENEME DOCK		ERNS
PORT HUENEME	90187596	PORT HUENEME FISHING DOCK DOCK 1	PORT HUENEME FISHING DOCK DOCK 1		ERNS
PORT HUENEME	98433983	PORT HUENEME HARBOR DOCK NO. 1	PORT HUENEME HARBOR DOCK NO. 1		ERNS
PORT HUENEME	2001557796	PORT HUENEME	PORT HUENEME	0	ERNS
PORT HUENEME	2000549727	PORT OF HUENEME	PORT OF HUENEME	0	ERNS
PORT HUENEME	S105511878	PORT HUENEME ICE	410 RING RD		VENTURA CO. BWT
PORT HUENEME	S104993830	YARA NORTH AMERICA, INC	582 RING RD		VENTURA CO. BWT
PORT HUENEME	8872911	RP'S DOCKING FACILITIES	RP'S DOCKING FACILITIES		ERNS
PORT HUENEME	8873340	SCOTT ST.	SCOTT ST.		ERNS
PORT HUENEME	96474365	SHEEN SIZE:1000 FT X 10 FT COLOR:RAINBOW	SHEEN SIZE:1000 FT X 10 FT COLOR:RAINBOW		ERNS
PORT HUENEME	96482309	SHEEN SIZE:125FT X 5FT COLOR/UNK WINDS/CALM WAVES/CALM	SHEEN SIZE:125FT X 5FT COLOR/UNK WINDS/CALM WAVES/CALM		ERNS
PORT HUENEME	2002590107	SMALL CRAFT DOCK	SMALL CRAFT DOCK	0	ERNS
PORT HUENEME	S105647050		100 FT SOUTH EAST OF THE PLATFORM "GINA"		CHMIRS
PORT HUENEME	93311504	SOUTHSIDE OF NAVY 3	SOUTHSIDE OF NAVY 3		ERNS
PORT HUENEME	S105650593		SPORT FISHING DOCK, HUENEME ROAD		CHMIRS
PORT HUENEME	S105882460		SPORT FISHING DOCKS OF THE PORT OF HUENEME		CHMIRS
PORT HUENEME	91224875	IN SPORT FISHING AREA EAST END OF DOCK NO. 1	IN SPORT FISHING AREA EAST END OF DOCK NO. 1		ERNS
PORT HUENEME	8866147	SPORTS FISHING DOCK PORT HUENEME HARBOR	SPORTS FISHING DOCK PORT HUENEME HARBOR		ERNS
PORT HUENEME	S105635840		SRB PIER PORT HUENEME		CHMIRS
PORT HUENEME	96503008	TESORO FUELING PIER BERTH A	TESORO FUELING PIER BERTH A		ERNS
PORT HUENEME	99622774	TESORO MARINE FUEL DOCK	TESORO MARINE FUEL DOCK		ERNS
PORT HUENEME	S107453887		TRIDENT ST. AT CHANNEL ISLAND BLVD		CHMIRS
PORT HUENEME	94380043	UNDER DOCK 1 AND OUT INTO HARBOR	UNDER DOCK 1 AND OUT INTO HARBOR		ERNS
PORT HUENEME	98465378	UNKNOWN	UNKNOWN		ERNS
PORT HUENEME	8855145	UNOCAL SERVICE STATION;814 NORTH VENTURA BLVD (805) 487-8611	UNOCAL SERVICE STATION;814 NORTH VENTURA BLVD (805) 487-8611		ERNS
PORT HUENEME	93310942	USN NAVAL CONSTRUCTION BATTALION CENTER	USN NAVAL CONSTRUCTION BATTALION CENTER		ERNS
PORT HUENEME	S103680118	USDOT MARAD VESSEL CURTISS	USN CONST BATTALION BERTH 4	00000	HAZNET
PORT HUENEME	S106915821	GLOBAL AUTO PROCESSING SVC, INC	USN-CBC PATTERSON RD		VENTURA CO. BWT
PORT HUENEME	S103680130	U S DOT RRF VESSELS *E	USNAVY CONSTRUCT BATTALION	00000	HAZNET
PORT HUENEME	S105653800		S/B VENTURA RD., 800' FROM CHANNEL ISLANDS BLVD		CHMIRS
PORT HUENEME	S107453965		VENTURA RD. AT BARD RD.		CHMIRS
PORT HUENEME	S107453582		SB VENTURA RD AT BARD RD.		CHMIRS
PORT HUENEME	S105773748	MONZON, TERESA D.D.S.	2480 S VICTORIA AVE #109		VENTURA CO. BWT
PORT HUENEME	90159089	WARF 1 PORT HUENEME	WARF 1 PORT HUENEME		ERNS
PORT HUENEME	2004720421	WARF 3	WARF 3		ERNS
PORT HUENEME	S107454006		WARF 3		CHMIRS
PORT HUENEME	S105662763		WHARF 1 AT PORT HUENEME		CHMIRS
PORT HUENEME	96505526	WHARF #3	WHARF #3		ERNS
PORT HUENEME	99635462	WHARF 6	WHARF 6		ERNS
PORT HUENEME	98454984	WHARF 3	WHARF 3		ERNS

City	EDR ID	Site Name	Site Address	Zip	Database(s)
PORT HUENEME	S105633216		WHARF 4, USN SITE PORT HUENEME		CHMIRS
PORT HUENEME	S107454120		WHARF 4		CHMIRS
PORT HUENEME	2000541460	WITHIN THE HARBOR	WITHIN THE HARBOR	0	ERNS
PORT HUENENE	96483587	DOCK PORT HUENENE HBR	DOCK PORT HUENENE HBR		ERNS
PORT HUENENE	97413400	PLATFORM GAIL OCSP 0205	PLATFORM GAIL OCSP 0205		ERNS
PORT HUMEME	8865860	WARF 5 AND 6 AT THE NAVY YARD	WARF 5 AND 6 AT THE NAVY YARD		ERNS
PORT OF HUENEME	2001568840	HUENEME	HUENEME	0	ERNS
PORT OF HUENEME	8870519	SPORT FISHING FLOAT	SPORT FISHING FLOAT		ERNS
PORT WHUENEME	S105629883		WHARF #D BY BUILDING 1463		CHMIRS
PT ARGUELLO	93301406	HERMOSA PLATFORM	HERMOSA PLATFORM		ERNS
PT HUENEME	96484845	PT HUENEME HARBOR DOCK 1	PT HUENEME HARBOR DOCK 1		ERNS
PT MAGU	92256600	DISPENSARY RD LIFT STATION 378 NAVAL AIR STATION	DISPENSARY RD LIFT STATION 378 NAVAL AIR STATION		ERNS
PT MUGU	8873481	HUEMENE RD	HUEMENE RD		ERNS
PT MUGU NAS	S105636939		NAVAL AIR WEAPONS STATION, RUNWAY 27		CHMIRS
PT. MUGU	91466462	ENVIRONMENTAL DIVISION CODE 2620	ENVIRONMENTAL DIVISION CODE 2620		ERNS
PT. MUGU	91206401	ENVIRONMENTAL DIVISION CODE 2620	ENVIRONMENTAL DIVISION CODE 2620		ERNS
PT. MUGU	93305104	NAVAIRSTA PT. MUGU	NAVAIRSTA PT. MUGU		ERNS
PUNTA GORDA	96484180	RINCON ISLAND FACILITY STATE PARCEL 1466	RINCON ISLAND FACILITY STATE PARCEL 1466		ERNS
SAN MIGUEL	S105637224		OFFSHORE AT KYLER HARBOR		CHMIRS
SAN NICHOLAS	91219279	SAN NICHOLAS ISLAND BLDG. 918	SAN NICHOLAS ISLAND BLDG. 918		ERNS
SAN NICHOLAS ISLAND	99640395	OFF WEST END OF RUNWAY	OFF WEST END OF RUNWAY		ERNS
SAN NICHOLOS ISLAND	93348327	TANK NO.125	TANK NO.125		ERNS
SAN NICOLAS ISLAND	93313446	TENDER BEACH SAN NICOLAS ISLAND	TENDER BEACH SAN NICOLAS ISLAND		ERNS
SAND NICHOLAS ISLAND	99618922	OFF WEST END OF SAND NICHOLAS RUNWAY	OFF WEST END OF SAND NICHOLAS RUNWAY		ERNS
SANT PAULA	2005603974	19424 SOUTH MOUNTAIN ROAD	19424 SOUTH MOUNTAIN ROAD		ERNS
SANTA BARARA	91203389	EL CAPITAN MARINE TERM. HWY 101	EL CAPITAN MARINE TERM. HWY 101		ERNS
SANTA BARBARA	2000523124	NORTHWEST CORNER OF	NORTHWEST CORNER OF	0	ERNS
SANTA BARBARA	2001559645	N/A	N/A	0	ERNS
SANTA BARBARA	91204745	SANTA BARBARA CHANNEL PLATFORM GRACE	SANTA BARBARA CHANNEL PLATFORM GRACE		ERNS
SANTA BARBARA	98419124	SHEEN SIZE:25FT X 100FT	SHEEN SIZE:25FT X 100FT		ERNS
SANTA BARBARA	2003652217	STANA ROSA ISLAND	STANA ROSA ISLAND		ERNS
SANTA BARBARA BASIN M	91234771	SW 1ST QTR OF SE QTR. S10 T5N R23E	SW 1ST QTR OF SE QTR. S10 T5N R23E		ERNS
SANTA BARBERA	92279962	PLATFORM GALE SANTA BARBERA CHANNEL	PLATFORM GALE SANTA BARBERA CHANNEL		ERNS
SANTA CRUZ	99637186	SANTA CRUZ ISLAND COCHOS PRECOS ANCHORAG	SANTA CRUZ ISLAND COCHOS PRECOS ANCHORAGE		ERNS
SANTA PAULA	S107448315		10TH ST AT VIRGINIA		CHMIRS
SANTA PAULA	S106399981		11TH AND MAIN STREET		CHMIRS
SANTA PAULA	S105648493		EB 126 WEST OF BRIGGS.		CHMIRS
SANTA PAULA	S105646556		SR 150 JUST NORTH OF THOMAS AQUINAS COLLEGE		CHMIRS
SANTA PAULA	90164412	HWY 150 HAMP LEASE	HWY 150 HAMP LEASE		ERNS
SANTA PAULA	S106103428	VENTURA CO. AUTO PARTS, INC.	788 / 842 MISSION ROCK RD		CA WDS
SANTA PAULA	S105641822		ADAM CANYON		CHMIRS
SANTA PAULA	S105642460		ADAMS BARRANCA CREEK		CHMIRS
SANTA PAULA	U002097628	UNION OIL	ADAMS CANYON LEASE		UST
SANTA PAULA	S106100153	CALVARY CHAPEL FARM	3035 ADAMS RD		VENTURA CO. BWT
SANTA PAULA	S105636603		ADAMS BARRANCA 12TH / LEMON		CHMIRS
SANTA PAULA	8871322	C AND H CONVERSE ON WEST MOUNTAIN PIPELINE	C AND H CONVERSE ON WEST MOUNTAIN PIPELINE		ERNS

City	EDR ID	Site Name	Site Address	Zip	Database(s)
SANTA PAULA	2000673055	ANYON FACILITY OFF OF ST HWY 150	ANYON FACILITY OFF OF ST HWY 150		ERNS
SANTA PAULA	U004022057	JOSE NAVARRO PROPERTY	2632 BALBOA ST		UST
SANTA PAULA	98430905	BARDSDALE FACILITY NEAR HWY 23 AND BARDSDALE AVE	BARDSDALE FACILITY NEAR HWY 23 AND BARDSDALE AVE		ERNS
SANTA PAULA	U003187526	VICTOR MESEC	20 BEECH TAXI		UST
SANTA PAULA	S101703406	SANTA PAULA AIRPORT-HANGAR	BEECHTAXI 4		CA FID UST, SWEEPS UST
SANTA PAULA	S105654910		600 BLOCK OF OJAI RD. AT PARK ALLEY		CHMIRS
SANTA PAULA	A100281965	LIMONEIRA CO	BOOSTER SITE AT MCKEVET RANCH		AST
SANTA PAULA	S105885610		WEST BOUND 126 AT 10TH ST		CHMIRS
SANTA PAULA	S100222454		CALVO RD. / HARVARD BLVD.		CHMIRS
SANTA PAULA	90169879	CASPERSON ISLAND 2	CASPERSON ISLAND 2		ERNS
SANTA PAULA	90465562	CASPERSON ISLAND 2/S19 T3N T20W	CASPERSON ISLAND 2/S19 T3N T20W		ERNS
SANTA PAULA	S106100188	CITY OF SANTA PAULA-WATER DIVISION	250 N CEMETARY RD		VENTURA CO. BWT
SANTA PAULA	S106100187	CITY OF SANTA PAULA-WATER DIV	121 N CEMETARY RD		VENTURA CO. BWT
SANTA PAULA	S107450914		905 COPERATION ST.		CHMIRS
SANTA PAULA	S106571310	STAGECOACH GENERAL STORE	COR. SISAR RD / HWY 150		CA WDS
SANTA PAULA	91466412	CULBERT LEASE NORTH OF BRADLEY RD.	CULBERT LEASE NORTH OF BRADLEY RD.		ERNS
SANTA PAULA	91205341	CULBERT LEASE NORTH OF BRADLEY RD.	CULBERT LEASE NORTH OF BRADLEY RD.		ERNS
SANTA PAULA	94414541	CULBERT LEASE	CULBERT LEASE	00000	ERNS
SANTA PAULA	S106117716	SANTA PAULA AIRPORT	25 CURTISS TAXI		LUST
SANTA PAULA	8718107	END OF PECK RD. IN MIDDLE IN THE SANTA CLARA RIVER	END OF PECK RD. IN MIDDLE IN THE SANTA CLARA RIVER		ERNS
SANTA PAULA	S106100215	LIMONEIRA ASSOCIATES-OLIVELANDS	FOOTHILL AT WHEELER CY RD		VENTURA CO. BWT
SANTA PAULA	S106397712		222 GALE ST.		CHMIRS
SANTA PAULA	S105773455	ANEVOL INC.	HALL RD/HWY126		VENTURA CO. BWT
SANTA PAULA	S108086612	PEPE'S TRUCKING	18048 HALLOCK DR		VENTURA CO. BWT
SANTA PAULA	90167469	HAMP LEASE / HWY 150	HAMP LEASE / HWY 150		ERNS
SANTA PAULA	91466246	HAMP LEASE OFF HWY 150/5 MI N OF	HAMP LEASE OFF HWY 150/5 MI N OF		ERNS
SANTA PAULA	91201849	HAMP LEASE / 5 MILES NORTH OF	HAMP LEASE / 5 MILES NORTH OF		ERNS
SANTA PAULA	91200400	HAMP LEASE OFF HWY 150	HAMP LEASE OFF HWY 150		ERNS
SANTA PAULA	S106397364		765 W HARBOR BLVD		CHMIRS
SANTA PAULA	S107138690	PONCE SMOG TEST & REPAIR	735 HARVARD BLVD #B		VENTURA CO. BWT
SANTA PAULA	S106175521	HIGH DESERT OIL CO INC #058-GASCO	611 HARVARD BLVD		VENTURA CO. BWT
SANTA PAULA	U003222507	GOULD TRUST, KATHRYN J	221 HARVARD BLVD		UST
SANTA PAULA	S106399980		HARVARD AND MILL		CHMIRS
SANTA PAULA	877230	HARVEY #20 WELL 2 MILES S OF SANTA PAULA	HARVEY #20 WELL 2 MILES S OF SANTA PAULA		ERNS
SANTA PAULA	S105631529		E/B HWY 126 AT POUND ST		CHMIRS
SANTA PAULA	91466841	INTERSEC OF STA PAULA CREEK & ST HWY 150	INTERSEC OF STA PAULA CREEK & ST HWY 150		ERNS
SANTA PAULA	91223444	INTERSECTION OF SANTA PAULA CREEK AND STATE HWY 150	INTERSECTION OF SANTA PAULA CREEK AND STATE HWY 150		ERNS
SANTA PAULA	871103	LEMON GROVE RD.,	LEMON GROVE RD.,		ERNS
SANTA PAULA	2004723376	17000 LEMON RD	17000 LEMON RD		ERNS
SANTA PAULA	U002244077	CITY OF SANTA PAULA COMM. CTR.	530 MAIN STREET		UST
SANTA PAULA	U002244076	FRANK CLEANERS	518 MAIN STREET		UST
SANTA PAULA	876377	2 MILES SOUTHEAST OF SANTA PAULA ON THE TEXACO LEASE.	2 MILES SOUTHEAST OF SANTA PAULA ON THE TEXACO LEASE.		ERNS
SANTA PAULA	U003913142	U.S. POSTAL SERVICE	111 MILL ST		UST

City	EDR ID	Site Name	Site Address	Zip	Database(s)
SANTA PAULA	S104994436	PXP-SPS	MISSION ROCK RD-SHELL RD		VENTURA CO. BWT
SANTA PAULA	S106103430	MIKES TRUCKING	899 MISSION ROCK B / C RD		CA WDS
SANTA PAULA	S106103429	WSTRN OIL SPREADING SERVICES	899 MISSION ROCK RD UNIT A		CA WDS
SANTA PAULA	91466828	S. MNT. OIL FIELD SANTA PAULA FE LEASE	S. MNT. OIL FIELD SANTA PAULA FE LEASE		ERNS
SANTA PAULA	S105643116		SOUTH MOUNTAIN FIELD, WELL - STEWART 23 WEST		CHMIRS
SANTA PAULA	90181013	SOUTH MOUNTAIN FIELD SOUTH MOUNTAIN RD	SOUTH MOUNTAIN FIELD SOUTH MOUNTAIN RD		ERNS
SANTA PAULA	90160823	SOUTH MOUNTAIN FIELD CALCO LEASE TANK FARM	SOUTH MOUNTAIN FIELD CALCO LEASE TANK FARM		ERNS
SANTA PAULA	90159180	SOUTH MOUNTAIN RD	SOUTH MOUNTAIN RD		ERNS
SANTA PAULA	90157199	SOUTH MOUNTAIN FIELD WELL NO. 17 AND 18 OFF OF SOUTH MOUNTAI	SOUTH MOUNTAIN FIELD WELL NO. 17 AND 18 OFF OF SOUTH MOUNTAI		ERNS
SANTA PAULA	98424519	1845 SOUTH MOUNTAIN RD	1845 SOUTH MOUNTAIN RD		ERNS
SANTA PAULA	8866035	SOUTH MOUNTAIN FIELD ON SOUTH MOUNTAIN RD. HARVEY WELL #18	SOUTH MOUNTAIN FIELD ON SOUTH MOUNTAIN RD. HARVEY WELL #18		ERNS
SANTA PAULA	8855107	SOUTH MOUNTAIN FIELD YALE RICHARDSON WELL #4	SOUTH MOUNTAIN FIELD YALE RICHARDSON WELL #4		ERNS
SANTA PAULA	8855106	SOUTH MOUNTAIN FIELD YALE RICHARDSON WELL #3	SOUTH MOUNTAIN FIELD YALE RICHARDSON WELL #3		ERNS
SANTA PAULA	8855105	SOUTH MOUNTAIN FIELD YALE RICHARDSON WELL #1	SOUTH MOUNTAIN FIELD YALE RICHARDSON WELL #1		ERNS
SANTA PAULA	S106392398		SOUTH MOUNTAIN IN TEXACO CAYNON, 19424 SOUTH MOUNT		CHMIRS
SANTA PAULA	S106389587		SOUTH MOUNTAIN FIELD - SANTA PAULA FEE, WILLARD #1		CHMIRS
SANTA PAULA	S106389471		SOUTH MOUNTAIN FIELD, 1 1/2 MILES SOUTH OF SANTA P		CHMIRS
SANTA PAULA	S106389377		SOUTH MOUNTAIN FIELD,SANTA PAULA FEE,ON THE ROAD T		CHMIRS
SANTA PAULA	94406656	SOUTH MOUNTAIN ROAD	SOUTH MOUNTAIN ROAD		ERNS
SANTA PAULA	2005603638	19424 SOUTH MOUNTAIN ROAD	19424 SOUTH MOUNTAIN ROAD		ERNS
SANTA PAULA	S106802340	VINTAGE PETROLEUM	19424 SOUTH MOUNTAIN RD		LUST
SANTA PAULA	S104994752	MIRADA PETROLEUM/T.R. LEASE	SOUTH MOUNTAIN RD		VENTURA CO. BWT
SANTA PAULA	S104994751	SOUTH FORK RANCH-C&H-CONVERSE LS	SOUTH MOUNTAIN RD		VENTURA CO. BWT
SANTA PAULA	S104994750	MIRADA PETROLEUM-PRICE LEASE	SOUTH MOUNTAIN RD		VENTURA CO. BWT
SANTA PAULA	S106678079	NEW CINGULAR WIRELESS PCS-SOUTH MTN	2710 S MOUNTAIN RD		VENTURA CO. BWT
SANTA PAULA	S106100356	AMERICAN TOWER CORP #8023	19800 SOUTH MOUNTAIN COMM. SITE		VENTURA CO. BWT
SANTA PAULA	S106098388	MOUNTAIN VIEW GOLF COURSE	16799 SOUTH MOUNTAIN RD		LUST
SANTA PAULA	S107596405	SO CAL EDISON - SOUTH MOUNTAIN RD	SOUTH MOUNTAIN RD		VENTURA CO. BWT
SANTA PAULA	S100279719		SOUTH MOUNTAIN RD		CHMIRS
SANTA PAULA	U003876597	VINTAGE OMNIFEROUS FJV	SOUTH MOUNTAIN LOOKO		UST
SANTA PAULA	91222678	SOUTH MOUNTAIN OIL FIELD SANTA PAULA FEE LEASE 19424 SOUTH M	SOUTH MOUNTAIN OIL FIELD SANTA PAULA FEE LEASE 19424 SOUTH M		ERNS
SANTA PAULA	90465357	SOUTH MOUNTAIN FIELD CALCO LEASE	SOUTH MOUNTAIN FIELD CALCO LEASE		ERNS
SANTA PAULA	U001560113	WILLIARD LEASE	(SOUTH MOUNTAIN OIL FIELD)	00000	HIST UST
SANTA PAULA	U001560111	T. U. STINE (NCT-1) LEASE	(SOUTH MOUNTAIN OIL FIELD - BR	00000	HIST UST
SANTA PAULA	S105557513	THOMPSON OIL CO - RICHARDSON RANCH	SOUTH MOUNTAIN-RICHARDSON		VENTURA CO. BWT
SANTA PAULA	99613287	SOUTH MOUNTAIN/LEMMON RD .6 MILE WEST OF SOUTH MOUNTAIN RD	SOUTH MOUNTAIN/LEMMON RD .6 MILE WEST OF SOUTH MOUNTAIN RD		ERNS
SANTA PAULA	2005633995	17901 SOUTH MOUNTIAN RD	17901 SOUTH MOUNTIAN RD		ERNS
SANTA PAULA	92259966	SOUTH MOUNTIAN OIL FIELD	SOUTH MOUNTIAN OIL FIELD		ERNS
SANTA PAULA	2000544873	19424 SOUTH MOUNTIAN RD	19424 SOUTH MOUNTIAN RD	0	ERNS
SANTA PAULA	2004709502	19424 SOUTH MT RD	19424 SOUTH MT RD		ERNS

City	EDR ID	Site Name	Site Address	Zip	Database(s)
SANTA PAULA	92259928	SOUTH MT OIL FIELD 19424 SOUTH MT ROAD	SOUTH MT OIL FIELD 19424 SOUTH MT ROAD		ERNS
SANTA PAULA	92256388	SOUTH MT OIL FIELD BRIDGE AREA	SOUTH MT OIL FIELD BRIDGE AREA		ERNS
SANTA PAULA	91210323	SO MT OILFIELD OFF SO MT LEMON OIL CO RD	SO MT OILFIELD OFF SO MT LEMON OIL CO RD		ERNS
SANTA PAULA	92259774	19424 SO MT RD, SO MT OIL FIELD	19424 SO MT RD, SO MT OIL FIELD	-	ERNS
SANTA PAULA	S105634647		SOUTH MT, STEWART LEASE		CHMIRS
SANTA PAULA	S104994740	OJAI OIL CO-SM & O TK FARM	SO MT-LOOK OUT AREA		VENTURA CO. BWT
SANTA PAULA	S104994741	SHERWIN YOELIN-HILL LEASE	SO MTN RD/LEMON CO RD		VENTURA CO. BWT
SANTA PAULA	S105773508	PLAINS EXPLORATION & PROD. CO	SOUTH MTN RD-HOBSON RD		VENTURA CO. BWT
SANTA PAULA	8718278	T.U. NORCOP LEASE	T.U. NORCOP LEASE		ERNS
SANTA PAULA	U002244119	LINGDOOLEY RANCH	O'HARA CANYON RD.		UST
SANTA PAULA	S106391555		OFF HWY 150, 4 MILES WEST / 5 MILES NORTH OF SAN		CHMIRS
SANTA PAULA	S105265482	SILVER EXPLORATION CO	OFF KOENIGSTEIN RD		VENTURA CO. BWT
SANTA PAULA	S105511848	SENECA RESOURCE-FERNDALE RNCH HMP	15501 OJAI RD		VENTURA CO. BWT
SANTA PAULA	S104994517	VINTAGE - OJAI/SILVERTHREAD	12720 OJAI RD		VENTURA CO. BWT
SANTA PAULA	U004048940	VINTAGE PETROLEUM INC-OJAI FEE	OJAI FEE-GAS PL-POWERS		UST
SANTA PAULA	U003989397	ARCO	12720 OJAI RD		UST
SANTA PAULA	2004726240	12720 OJAI ROAD	12720 OJAI ROAD		ERNS
SANTA PAULA	S106098380	VINTAGE PETROLEUM	12720 OJAI RD		LUST
SANTA PAULA	U003913150	GTE CALIFORNIA INC.	119 OJAI ST		UST
SANTA PAULA	S105631748		OJAI VINTAGE LEASE, HWY 150 , 12720 OJAI RD		CHMIRS
SANTA PAULA	S107448500		12720 OJAI ROAD (UPPER)		CHMIRS
SANTA PAULA	S104994519	MIRADA PETROLEUM-HARTH LEASE	OJAI-SANTA PAULA RD		VENTURA CO. BWT
SANTA PAULA	2004734382	12720 OJI RD	12720 OJI RD		ERNS
SANTA PAULA	2005616830	12720 OJI RD	12720 OJI RD		ERNS
SANTA PAULA	U004010140	OLIVE ALLEY TANK	OLIVE ALLEY		UST
SANTA PAULA	S106389429		E P CLARK # 17 WELL S14 T4N R21W 4 MILES NORTH O		CHMIRS
SANTA PAULA	U004022060	VTA CO FIRE PROT DIST	790 PACIFIC AVE		UST
SANTA PAULA	S103319454	SANTA PAULA CITY LANDFILL	PALM AVE AT SANTA CLARA RIVER		WMUDS/SWAT
SANTA PAULA	S105883960		PECK ON RAMP TO WEST BOUND 126		CHMIRS
SANTA PAULA	U004022051	VTA CO FIRE PROT DIST # 32	830 REINO RD		UST
SANTA PAULA	S104994633	OJAI OIL COMPANY-ET-AL LEASE	RICHARDSON RD		VENTURA CO. BWT
SANTA PAULA	87463815	RICHARDSON TANK BATTERY/S14,T3N,R21W	RICHARDSON TANK BATTERY/S14,T3N,R21W		ERNS
SANTA PAULA	S105674089		RICHARDSON ESTATE LEASE, ON LEMON RD.		CHMIRS
SANTA PAULA	S104970726	J.M. SHARP COMPANY	15442 SANTA PAULA ST		LUST
SANTA PAULA	S106446535	CONSTRUCTION TRUCKING SERVICE	224 SANTA MARIA ST		LUST
SANTA PAULA	S106391019		SANTA PAULA RIVER ON OJAI ROAD APPROX 9 MILES FROM		CHMIRS
SANTA PAULA	U004052546	DEAN LAPADAKIS	740 SANTA MARIA ST		UST
SANTA PAULA	2005600057	12720 SANTA PAULA / OJAI RD	12720 SANTA PAULA / OJAI RD		ERNS
SANTA PAULA	S105640637		SANTA PAULA FEE #71, S18 T3N R20W		CHMIRS
SANTA PAULA	U004065359	OJAI RANCH	500 SANTA BARBARA STREET		UST
SANTA PAULA	S106098387	V-COUNTY FIRE STATION #20	12727 SANTA PAULA-OJAI RD		LUST
SANTA PAULA	S105937044	CEMEX, CONCRETE PROD INC.	1430 SANTA CLARA STREET		VENTURA CO. BWT, EMI, CA WDS
SANTA PAULA	S105773787	PAUL & IRENE CUMMINGS RANCH	540 W SANTA ANNA ST		VENTURA CO. BWT
SANTA PAULA	A100226568	SANTA PAULA PLANT	1430 SANTA CLARA		AST
SANTA PAULA	2000540842	SANTA PAULA FEE TANK SETTING	SANTA PAULA FEE TANK SETTING	0	ERNS
SANTA PAULA	U002244235	TEXACO BRIDGE LEASE AREA	SEC 13 14 15 22 23		UST
SANTA PAULA	873986	SEC 13 T 3N R 21W	SEC 13 T 3N R 21W		ERNS

City	EDR ID	Site Name	Site Address	Zip	Database(s)
SANTA PAULA	90181693	SENT TANK BATTERY AT THE SOUTH MOUNTAIN FIELD HWY 150	SENT TANK BATTERY AT THE SOUTH MOUNTAIN FIELD HWY 150		ERNS
SANTA PAULA	90464949	SENT TANK BATTERY AT S MT. FIELD HWY 150	SENT TANK BATTERY AT S MT. FIELD HWY 150		ERNS
SANTA PAULA	90158691	SNYDER LEASE SOUTH MOUNTAIN FIELD	SNYDER LEASE SOUTH MOUNTAIN FIELD		ERNS
SANTA PAULA	90465462	SNYDER LEASE SOUTH MOUNTAIN FIELD	SNYDER LEASE SOUTH MOUNTAIN FIELD		ERNS
SANTA PAULA	S106399330		322 10TH ST.		CHMIRS
SANTA PAULA	S106398561		STECKEL AT SANTA PAULA ST.		CHMIRS
SANTA PAULA	U003933242	A. THORENSEN TRUST	340 8TH STREET		UST
SANTA PAULA	U003913114	RAIN FOR RENT	333 12TH STREET		UST
SANTA PAULA	U003913113	UNION OIL COMPANY	210 12TH STREET		UST
SANTA PAULA	S104994783	THE TERMO COMPANY-SULPHUR CREST	SULPHUR CREST MOUNTAIN		VENTURA CO. BWT
SANTA PAULA	S100279960		11815 EAST TELEGRAPH ROAD		CHMIRS
SANTA PAULA	S106399190		TIEG DR AT MCKEVETT HEIGHTS		CHMIRS
SANTA PAULA	S105511938	RIDGEWAY CORP-WEST/DENNISON LEASE	12200 TIMBER RD		VENTURA CO. BWT
SANTA PAULA	2000536994	TIMBER CANYON FACILITY	TIMBER CANYON FACILITY	0	ERNS
SANTA PAULA	91466530	TUHI RICHARDSON LEASE SO MOUNTAIN OILFLD	TUHI RICHARDSON LEASE SO MOUNTAIN OILFLD		ERNS
SANTA PAULA	U002244349	WILLIAM C CORNITIUS	6 WACO TAXI		UST
SANTA PAULA	87763	WELL CITE SANTA PAULA 64 SEC 18 TNSHP 3N RNG 20W	WELL CITE SANTA PAULA 64 SEC 18 TNSHP 3N RNG 20W		ERNS
SANTA PAULA	8861426	WELL NUMBER 7 TAYLOR LEASE	WELL NUMBER 7 TAYLOR LEASE		ERNS
SANTA PAULA	87709	WELL # SANTA PAULA FEE # 55, SEC 18, TOWNSHIP 3 NORTH, RANGE	WELL # SANTA PAULA FEE # 55, SEC 18, TOWNSHIP 3 NORTH, RANGE		ERNS
SANTA PAULA	8873596	500 FT WEST OF MOUNTAIN VIEW * 87	500 FT WEST OF MOUNTAIN VIEW * 87		ERNS
SANTA PAULA	S105655723		WESTBOUND HWY 126 AT PALM AVE.		CHMIRS
SANTA PAULA	S106390951		WHEELER CANYON NORTHWEST OF THE CITY OF SANTA PAUL		CHMIRS
SANTA PAULA	S106100409	WILLIAM O'LEARY	6780 WHEELER RD		VENTURA CO. BWT
SANTA PAULA	94406619	WILLARD 13 SOUTH MOUNTAIN LEASE	WILLARD 13 SOUTH MOUNTAIN LEASE		ERNS
SANTA PAULA	S101596395	SANTA PAULA AIRPORT	WRIGHT WAY		CA FID UST, SWEEPS UST
SANTA PAULA	S105557536	SANTA PAULA AIRPORT ASSOC	28 WRIGHT TAXI		VENTURA CO. BWT, EMI
SANTA PAULA	S106390291		XMISSION LEASE, WHEELER CANYON, 5 MILES WEST OF S		CHMIRS
SANTA PAULA	874942	YALE RICHARDSON TANK BATTERY T 3N R 21W SEC 14	YALE RICHARDSON TANK BATTERY T 3N R 21W SEC 14		ERNS
SANTA PAULA	91467722	YALE RICHARDSON LEASE ON SOUTH MOUNTAIN FIELD	YALE RICHARDSON LEASE ON SOUTH MOUNTAIN FIELD		ERNS
SANTA PAULA	91239556	YALE RICHARDSON LEASE ON SOUTH MOUNTAIN FIELD	YALE RICHARDSON LEASE ON SOUTH MOUNTAIN FIELD		ERNS
SANTA PAULA (NR)	91201853	HAMP LEASE OFF HWY 150 5 MI N OF	HAMP LEASE OFF HWY 150 5 MI N OF		ERNS
SANTA PAULA (NR)	90189432	LEMON LEASE, W. MT. FIELD/T3N R21W S23	LEMON LEASE, W. MT. FIELD/T3N R21W S23		ERNS
SANTA PAULA (NR)	90465200	SOUTH MOUNTAIN RD/S. MOUNTAIN FIELD	SOUTH MOUNTAIN RD/S. MOUNTAIN FIELD		ERNS
SANTA PAULA (NR)	90185924	SENSE LEASE NEAR HWY 150	SENSE LEASE NEAR HWY 150		ERNS
SANTA PAULA (NR)	90185929	TANK BATTERY OJAI SILVER THREAD LEASE	TANK BATTERY OJAI SILVER THREAD LEASE		ERNS
SANTA PAULA (NR)	87463869	TEXACO LEASE/WELL #34/SE OF SANTA PAULA.	TEXACO LEASE/WELL #34/SE OF SANTA PAULA.		ERNS
SANTA PAULA NR	8874714	S20,T4N,R21W	S20,T4N,R21W		ERNS
SANTA PAULA(NR)	87463610	LEMON GROVE RD	LEMON GROVE RD		ERNS
SANTA PAULA(NR)	87463584	S18,T3N,R20W/WELL #64	S18,T3N,R20W/WELL #64		ERNS
SANTA PAULA(NR)	87463909	2MI S SANTA PAULA HARVEY #20 WELL	2MI S SANTA PAULA HARVEY #20 WELL		ERNS
SANTA PAULA(NR)	8715258	WELL "HARVEY #20"/2MI S OF SANTA PAULA	WELL "HARVEY #20"/2MI S OF SANTA PAULA		ERNS

City	EDR ID	Site Name	Site Address	Zip	Database(s)
SANTA PAULA(NR)	8712639	WELL #55/3-MI SE OF SANTA PAULA	WELL #55/3-MI SE OF SANTA PAULA		ERNS
SANTA PAULO	91207554	TUHI RICHARDSON LEASE SOUTH MOUNTAIN OIL FIELD LEMON COMPANY	TUHI RICHARDSON LEASE SOUTH MOUNTAIN OIL FIELD LEMON COMPANY		ERNS
SANTA PUALA	92256821	SOUTH MT OIL FIELD BRIDGE AREA	SOUTH MT OIL FIELD BRIDGE AREA		ERNS
SATICOY	90030613		126 W & 188 WELLS RD		HMIRS
SATICOY	S100221062		HWY 118, SATICOY BRIDGE		CHMIRS
SATICOY	S102810349	BUENA VENTURA LEMAN CO	LA AVE	00000	HAZNET
SATICOY	S106098366	NEWTON BUILDING MATERIALS	11220 AZAHAR ST		LUST
SATICOY	S103618154	SATICOY S.D. WWTP	LIRIO AVE		CA WDS
SATICOY	S104994330	FOWLER & MYERS PIPE CO	3127 W LOS ANGELES AVE		VENTURA CO. BWT, EMI
SATICOY	S106098375	WALKER RECYCLING	11032 NARDO ST		LUST
SATICOY	S104994486	IBSEN RESOURCES/LLOYD BUTLER LEAS	NEAR 118 / VINEYARD HWY		VENTURA CO. BWT
SATICOY	S105642812		W OF TELEGRAPH ROAD AND OLIVE		CHMIRS
SATICOY	S106098404	DONALD BRIGHAM	11107 VIOLETA ST		LUST
SATICOY	90168643	SOUTH WILS RD AND AZAHAR	SOUTH WILS RD AND AZAHAR		ERNS
SAUGUS	91466750	JUNCTION OF I-5 & HWY 26	JUNCTION OF I-5 & HWY 26		ERNS
SEA CLIFF	871184	HWY 101/	HWY 101/		ERNS
SEA CLIFF	2000028061		NORTH BOUND 101		HMIRS
SEA CLIFF	S105667517		CONTINENTAL OIL CROSSING		CHMIRS
SEA CLIFF	2000529581	CONTINENTAL OIL COMPANY	CONTINENTAL OIL COMPANY	0	ERNS
SEA CLIFF	S106400233		MPM 387.9		CHMIRS
SEA CLIFF	91081080		STATE HWY 1 & STATE FWY 101		HMIRS
SEACLIFF	2000028060		NORTH BOUND 101		HMIRS
SEACLIFF	91466926	COAST ROUTE MP 387.2	COAST ROUTE MP 387.2		ERNS
SEACLIFF	91226049	COAST ROUTE	COAST ROUTE		ERNS
SEACLIFF	8720186	OFF HWY 101 (OLD RINCON HWY)	OFF HWY 101 (OLD RINCON HWY)		ERNS
SEMI VALLEY	S107449064		1ST AT HWY. 118		CHMIRS
SEMIS	S100219138		BALCOM CYN ROAD		CHMIRS
SIM HILLS	S105639779		TOP OF WOOESY CANYON		CHMIRS
SIMI	S106100201	VENTURA CO FIRE PROT DIST #44	1050 COUNTRY CLUB DR		VENTURA CO. BWT
SIMI	2000545944	600 WEST LA AVE	600 WEST LA AVE	0	ERNS
SIMI	87463588	WOOLSEY CANYON/BLDG 301	WOOLSEY CANYON/BLDG 301		ERNS
SIMI (NR)	8712316	S10,R18W,T3N/SIMIQUAD	S10,R18W,T3N/SIMIQUAD		ERNS
SIMI HILLS	90182851	SANTA SUSANA FIELD LAB	SANTA SUSANA FIELD LAB		ERNS
SIMI VALLEY	S105884195		WB 118 FREEWAY		CHMIRS
SIMI VALLEY	S100280861		HWY 118 / SYCAMORE AVE.		CHMIRS
SIMI VALLEY	S105654344		EB 118 JUST WEST OF MADERA		CHMIRS
SIMI VALLEY	S105654019		EB 118 AT KUEHNER		CHMIRS
SIMI VALLEY	S105658812		EB 118 JSE STERNS ST		CHMIRS
SIMI VALLEY	S103637578	FORMER S P MINING CO SITE	184 ACRES S END OF SEQUOIA AVE	00000	HAZNET
SIMI VALLEY	87463886	ACROSS STREET FROM:	ACROSS STREET FROM:		ERNS
SIMI VALLEY	200115186		1ST & AGNEW ST.		HMIRS
SIMI VALLEY	S105774105	ZAK, ILYA D.D.S.	4537 ALAMO ST A		VENTURA CO. BWT
SIMI VALLEY	S103678133	LEONINI CONSTRUCTION	ALAMO ST / VISTA MONTE TRACK	00000	HAZNET
SIMI VALLEY	S106100164	SIMI VALLEY ADULT SCHOOL	1880 BLACKSTOCK RD		VENTURA CO. BWT
SIMI VALLEY	S106568382	ROCKWELL/SANTA SUSANA FIELD LB	BLDG 324 TANK 47		LUST
SIMI VALLEY	S106568376	ROCKWELL/SANTA SUSANA FIELD LB	BLDG 005 TANK 1		LUST

City	EDR ID	Site Name	Site Address	Zip	Database(s)
SIMI VALLEY	S107451295		BONITA DR AT EMERIC ST		CHMIRS
SIMI VALLEY	S100280856		BOOTH ST.		CHMIRS
SIMI VALLEY	S105635747		WEST BOUND HIWAY 118 AT DUMP ACCESS ROAD		CHMIRS
SIMI VALLEY	S106389432		CDLB LEASE S32T3N R18E SAN BERNADINO MERIDIAN, NEA		CHMIRS
SIMI VALLEY	S106392741		CITY OF SIMI, MILEPOST 435.8, METROLINK VENTURA SU		CHMIRS
SIMI VALLEY	S100858780	CITY OF SIMI VALLEY/ENVIR HLTH	CITY HALL PARKING LOT	00000	HAZNET
SIMI VALLEY	S105673098		5195 COCHARAN ST.		CHMIRS
SIMI VALLEY	S105883687		CORNER O LOS ANGELES AVE AND RALSTON		CHMIRS
SIMI VALLEY	S105665423		COTTON TAIL ST JUALIANA ST		CHMIRS
SIMI VALLEY	S106915772	CENTURION MANUFACTURING INC	310 E EASY ST D / F		VENTURA CO. BWT
SIMI VALLEY	2005712477	91 W. EASY STREET	91 W. EASY STREET		HMIRS
SIMI VALLEY	2005020455		91 EASY ST		HMIRS
SIMI VALLEY	S105974546	A.M. LAWNMOWER	165D E EASY ST		VENTURA CO. BWT
SIMI VALLEY	U003984545	P W GILLIBRAND CO	END OF BENNETT ROAD		UST
SIMI VALLEY	U003989382	P W GILLIBRAND	END OF BENNETT ROAD		UST
SIMI VALLEY	S106397623		EXXON MOBILE, 2340 KUEHNER DRIVE		CHMIRS
SIMI VALLEY	S105886611		FIRST ST SOUTH OF EASY ST.		CHMIRS
SIMI VALLEY	S107451971		HIDDEN RANCH PKWY, SOUTH OF LOS ANGELES		CHMIRS
SIMI VALLEY	S100280160		3270 HUDALL AVENUE		CHMIRS
SIMI VALLEY	8873152	INK TECHNOLOGY	INK TECHNOLOGY		ERNS
SIMI VALLEY	S105885774		INTERSECTION OF OLEANDER WAY AND WINDMILL WAY		CHMIRS
SIMI VALLEY	S105632841		KATHERINE ROAD / SANTA SUSANA ROAD		CHMIRS
SIMI VALLEY	S105675398		LONG CANYON RD AND WOODRANCH PKWY.		CHMIRS
SIMI VALLEY	2000017687		LOS ANGELES STREET AT RAILROAD		HMIRS
SIMI VALLEY	U003758222	BILL NELSON	864 LOS ANGELES AVE		UST
SIMI VALLEY	U003697679	CITY OF SIMI-PUBLIC SVC CENTER	490 LOS ANGELES AVE		UST
SIMI VALLEY	S106568383	THRIFTY OIL #215	706 LOS ANGELES AVE		LUST
SIMI VALLEY	S104994344	AUTO BODY UNLIMITED INC	4610 LOS ANGELES AVE C		VENTURA CO. BWT
SIMI VALLEY	S106570501	WOLLUM, DEBORAH W. DC	1720 E LOS ANGELES AVE I		VENTURA CO. BWT
SIMI VALLEY	S106678061	ALL TUNE & LUBE	4610 LOS ANGELES AVE A		VENTURA CO. BWT
SIMI VALLEY	S105974850	BOB'S TRANSMISSION & CLUTCH	794 LOS ANGELES AVE.		LUST
SIMI VALLEY	S105974844	TOSCO #5237 (CIRCLE K)	510 LOS ANGELES AVE		LUST
SIMI VALLEY	S105974842	TOSCO - 76 SS #4878	501 LOS ANGELES AVE		LUST
SIMI VALLEY	90466208	5798 LOS ANGELES AVE	5798 LOS ANGELES AVE		ERNS
SIMI VALLEY	90190011	5798 LOS ANGELES AVE	5798 LOS ANGELES AVE		ERNS
SIMI VALLEY	S105668556		MADERA RD OVERPASS OVER THE UPRR RIGHT OF WAY		CHMIRS
SIMI VALLEY	S106390540		RR MI. POST 432 ON S.P. BETWEEN SIMI VALLEY AND M		CHMIRS
SIMI VALLEY	8866750	1/4 MILE FM ROCKWELL INT	1/4 MILE FM ROCKWELL INT		ERNS
SIMI VALLEY	S105675096		MILE POST 433, COASTLINE		CHMIRS
SIMI VALLEY	S105677299		MILE POST 437.3		CHMIRS
SIMI VALLEY	S105643433		MILEPOST 434.0		CHMIRS
SIMI VALLEY	S106395328		MPM 435.3 VENTURA SUBDIVISION. DOT CROSSING # 7459		CHMIRS
SIMI VALLEY	S105675037		MPM 443.0, THE VENTURA SUBDIVISION		CHMIRS
SIMI VALLEY	S105882314		705 MUIRFIEL AVE		CHMIRS
SIMI VALLEY	S106571316	AQUATIC PESTICIDE/WEED CONTROL	P. O. BOX 940692		CA WDS
SIMI VALLEY	S105632295		OAK PARK FIELD		CHMIRS
SIMI VALLEY	S107538403		EAST OF 777 BOX CANYON ROAD	0	CDL

City	EDR ID	Site Name	Site Address	Zip	Database(s)
SIMI VALLEY	S105673262		OLD WINDMILL PARK		CHMIRS
SIMI VALLEY	S100279580		CO. PARCEL #615-0-172-055		CHMIRS
SIMI VALLEY	8856829	PEPPER TREE LANE	PEPPER TREE LANE		ERNS
SIMI VALLEY	S100222458		PRESIDIO / HETCH RD.		CHMIRS
SIMI VALLEY	2001565036	RAIL TUNNEL	RAIL TUNNEL	0	ERNS
SIMI VALLEY	S105676008		ON RIVERWOOD CT. CROSS STREET OF KATHERINE		CHMIRS
SIMI VALLEY	8718407	ON ROCKWELL TEST SITE, SANTA SUSANA HILLS	ON ROCKWELL TEST SITE, SANTA SUSANA HILLS		ERNS
SIMI VALLEY	S105861457	LINE-X OF SIMI VALLEY	2320 SHASTA WY G		VENTURA CO. BWT
SIMI VALLEY	8874038	SIMI VALLEY SANITATION (BEULL)	SIMI VALLEY SANITATION (BEULL)		ERNS
SIMI VALLEY	S106399956		HI ST. AT LARK ST.		CHMIRS
SIMI VALLEY	S105887224		1ST STREET CROSSING		CHMIRS
SIMI VALLEY	U001965614	SOUTHERN PACIFIC MILLING CO.	2260 1ST STREET		UST
SIMI VALLEY	S105665424		SUNSET ST AND MOONSHADOW DR		CHMIRS
SIMI VALLEY	S105652560		SYCAMORE ST, RR CROSSING		CHMIRS
SIMI VALLEY	S107453810		SYCAMORE AT SIMI VALLEY		CHMIRS
SIMI VALLEY	8873029	S31, T3N, R19W	S31, T3N, R19W		ERNS
SIMI VALLEY	8873646	T3N,R19W,S32 CDLB LEASE	T3N,R19W,S32 CDLB LEASE		ERNS
SIMI VALLEY	S106678087	ALAMO FAMILY DENTISTRY	2780 TAPO CANYON RD A1B		VENTURA CO. BWT
SIMI VALLEY	S100218703		TAPO CANYON ROAD		CHMIRS
SIMI VALLEY	S105653417		TAPO CANYON AT BENNETT		CHMIRS
SIMI VALLEY	S107453828		TAPO CANYON RD		CHMIRS
SIMI VALLEY	U003859870	MS MADERA LP	TRACT 5163/MADERA RD		UST
SIMI VALLEY	S106392497		VENBTURA SUBDIVISION, AT METROLINK SIMI VALLEY STA		CHMIRS
SIMI VALLEY	S105657568		5 MI WEST OF SIMI VALLEY STATION, MPM 433.8		CHMIRS
SIMI VALLEY	U001966622	SAGE RANCH, WEST HILLS	WOOLSEY CANYON RD		UST
SIMI VALLEY	S106568397	ROCKWELL/SANTA SUSANA FIELD LB	WOOLSEY CYN RD, T 67		LUST
SIMI VALLEY	S106568396	ROCKWELL/SANTA SUSANA FIELD LB	WOOLSEY CYN RD, B 9		LUST
SIMI VALLEY	S106568395	ROCKWELL/SANTA SUSANA FIELD LB	WOOLSEY CYN RD, B 55		LUST
SIMI VALLEY	U003989384	ROCKETDYNE-SANTA SUSANA FIEL	WOOLSEY CANYON RD		UST
SIMI(NR)	8714676	SIMI HILLS @ WOOLSEY CANYON(TOP)	SIMI HILLS @ WOOLSEY CANYON(TOP)		ERNS
SOMAS	S105642384		SR118 EAST OF SOMIS RD		CHMIRS
SOMIS	S105648006		MP 419.75, AT A PRIVATE CROSSING		CHMIRS
SOMIS	S106800560	BRADLEY LATERAL & TURNOUTS	BRADLEY RD		CA WDS
SOMIS	S106100193	CITY OF SAN BUENAVENTURA-WATER D	N CLUBHOUSE DR		VENTURA CO. BWT
SOMIS	S106100203	W D SENCE RANCH	7735 COYOTE RD		VENTURA CO. BWT
SOMIS	8873523	HARTLEY NURSERIES	HARTLEY NURSERIES		ERNS
SOMIS	S105632714		INTERSECTION OF HIWAY 118 AND MESA CURVES		CHMIRS
SOMIS	S106100245	VENTURA CO WTRWRKS-WELL #3	5250 E KINGSGROVE RD		VENTURA CO. BWT
SOMIS	2004736255	1451 EAST LALOMA	1451 EAST LALOMA		ERNS
SOMIS	U002169219	LA LOMA RANCH WATER CO.	LA LOMA RD. @ WATER W		UST
SOMIS	S105974562	LA LOMA MUTUAL WATER COMPANY	1541 LA LOMA RD		VENTURA CO. BWT
SOMIS	S106198611	RANCHO ISABEL	1220 LOS ANGELES AVE		VENTURA CO. BWT
SOMIS	S106100270	NICHOLS & ASSOCIATES-RANCHO LARGO	951 LOS ANGELES AVE		VENTURA CO. BWT
SOMIS	S106100263	GRETHER FARMING CO. INC-CHRISTINO	454 LOS ANGELES AVE		VENTURA CO. BWT
SOMIS	S106100262	CULBERT HOME RANCH	2280 LOS ANGELES AVE		VENTURA CO. BWT
SOMIS	S106100261	RANCH ENRIQUE	1600 LOS ANGELES AVE		VENTURA CO. BWT
SOMIS	S105659168		LOS ANGELES AVE, MP418		CHMIRS

City	EDR ID	Site Name	Site Address	Zip	Database(s)
SOMIS	S105883236		MILE POST 420.2, SANTA BARBARA SUBDIVISION.		CHMIRS
SOMIS	S105886379		OFF HWY 34 4/10 MILE NORTH OF UPLAND RD CROSSING		CHMIRS
SOMIS	S105974612	THE TERMO CO - SO MTN OIL FLD LEASE	SOLANO VERDE/SENCE		VENTURA CO. BWT
SOMIS	S105884121		SOMIS RD. AT THE RAILROAD TRACKS		CHMIRS
SOMIS	S106100404	FREDRICH RANCH	WALNUT AVE		VENTURA CO. BWT
SOMIS (NR)	90170226	S MOUNTAIN IN SOMIS AREA/SENCE LEASE	S MOUNTAIN IN SOMIS AREA/SENCE LEASE		ERNS
SOUTH MOUNTAIN	91219650	THOMAS GUIDE 41B5 SIMI VALLEY	THOMAS GUIDE 41B5 SIMI VALLEY		ERNS
ST PAULA	87463749	S13,T3N/R21WEST	S13,T3N/R21WEST		ERNS
THOUSAND OAKS	S105631326		N/B 101 NORTH OF HWY 23		CHMIRS
THOUSAND OAKS	S105654394		5030 TO 5040 BLOCK ROYAL VISTA COURT		CHMIRS
THOUSAND OAKS	S105675343		ALLYSON CT. AND WEST LAKE BLVD.		CHMIRS
THOUSAND OAKS	S105643432		AMGEM INC 707 PAULING DRIVE		CHMIRS
THOUSAND OAKS	S105653530		IN AN EASEMENT OFF OF CALLE LAS TRANCAS		CHMIRS
THOUSAND OAKS	8873572	ANDY HEIDER	ANDY HEIDER		ERNS
THOUSAND OAKS	S105665744		ARROYO CREEK AT DOS RIOS		CHMIRS
THOUSAND OAKS	S105557436	2 FOR 1 ONE HOUR PHOTO	2024 AVE DE LOS ARBOLES #F		VENTURA CO. BWT
THOUSAND OAKS	S105557431	MR. DRY CLEAN	1026 AVE DE LOS ARBOLES		VENTURA CO. BWT
THOUSAND OAKS	S105557430	PARK OAKS MOWER SERVICE	1002 AVE DE LOS ARBOLES		VENTURA CO. BWT
THOUSAND OAKS	S105557428	RITE AID #5559	387 E AVE DE LOS ARBOLES		VENTURA CO. BWT
THOUSAND OAKS	S105557427	THOUSAND OAKS HEALTH CARE CENTER	93 W AVE DE LOS ARBOLES		VENTURA CO. BWT
THOUSAND OAKS	S105652602		AVENIDA DE LOS AVEOLES AND ERBS RD.		CHMIRS
THOUSAND OAKS	S105974808	CHEVRON #9-0482	234 AVENIDA DE LOS ARBOLES		LUST
THOUSAND OAKS	U003913117	CHEVRON	234 AVENIDA DE LOS ARBOLE		UST
THOUSAND OAKS	S105861381	VERIZON CALIF.-T OAKS HDQTRS	1 BAXTER WY		VENTURA CO. BWT
THOUSAND OAKS	S105663683		NORTH BENTU PARK RD. AT NEWBERRY RD.		CHMIRS
THOUSAND OAKS	S106800528	DECKER CANYON RECYCLED WATER P	SR23 BETWEEN POTREO RD / MULHO		CA WDS
THOUSAND OAKS	92256508	BETWEEN HILLCREST AND CALLE ARROYO	BETWEEN HILLCREST AND CALLE ARROYO		ERNS
THOUSAND OAKS	S105648338		BORCHARD RD ONRAMP TO SB US101		CHMIRS
THOUSAND OAKS	S105885409		BRAZIL AND N. OAKTREE LN.		CHMIRS
THOUSAND OAKS	S106390032		645 BROSSARD (WASTE CLEAN-OUT) AND 662 BROSSARD		CHMIRS
THOUSAND OAKS	8722107	COMBS RD. X PAGE LN.	COMBS RD. X PAGE LN.		ERNS
THOUSAND OAKS	U002243930	CONEJO REC. & PARKS DIST.	290 CONEJO SCHOOL ROAD		UST
THOUSAND OAKS	S106100198	CONEJO RECREATION AND PARK DIST.	290 CONEJO SCHOOL RD		VENTURA CO. BWT
THOUSAND OAKS	S100221060		S/B CONEJO GRADE SCALE		CHMIRS
THOUSAND OAKS	S105637460		CONEJO ARROYO CANYON		CHMIRS
THOUSAND OAKS	91205102	EASEMENT AT ENCINO VISTO DR & ROUTE 23	EASEMENT AT ENCINO VISTO DR & ROUTE 23		ERNS
THOUSAND OAKS	S105665270		EAST END OF SUNSET HILLS BLVD		CHMIRS
THOUSAND OAKS	S106389670		FORMER UNOCAL STATION #5126 2378 THOUSAND OAKS BLV		CHMIRS
THOUSAND OAKS	S105670484		GLASTONBURY RD A TRIUNFO CANYON RD		CHMIRS
THOUSAND OAKS	U003876576	ATEC/S&S CONSTRUCTION	DE HAVLAND/CAMINO DOS		UST
THOUSAND OAKS	U003978816	VCO FIRE PROTECTION DIST	325 HILLCREST RD		UST
THOUSAND OAKS	S105974833	VCO FIRE STATION #30	325 HILLCREST DR		LUST
THOUSAND OAKS	S105674271		1800 W HILLCREST DR . MIRABELLA APTS.		CHMIRS
THOUSAND OAKS	S107451990		HILLCREST DR. MANHOLE COVER # F22-3		CHMIRS
THOUSAND OAKS	S104572976	VENTURA COUNTY PUBLIC WORKS	325 HILLCREST	00000	HAZNET
THOUSAND OAKS	S106198583	NEW CINGULAR WIRELESS - 14550	1379 JANSS RD		VENTURA CO. BWT
THOUSAND OAKS	8874069	JESSE CATES RESTAURANT	JESSE CATES RESTAURANT		ERNS

City	EDR ID	Site Name	Site Address	Zip	Database(s)
THOUSAND OAKS	8716150	KANIN RD X FALLING STAR LN	KANIN RD X FALLING STAR LN		ERNS
THOUSAND OAKS	U003933261	SHERWOOD COUNTRY CLUB	2505 LADBROOKE WAY		UST
THOUSAND OAKS	S106162462	GOLF COURSE MAINTENANCE YARD	2505 LADBROOKE WAY		LUST
THOUSAND OAKS	S105669111		LAKE VIEW CANYON RD. N/O AGOURA RD.		CHMIRS
THOUSAND OAKS	S105773520	CALIGIURI, TIMOTHY, D.D.S.	398 LOMBARD ST B		VENTURA CO. BWT
THOUSAND OAKS	S105773484	BEIERLE & BEIERLE DENTAL CORP.	228 LOMBARD ST B		VENTURA CO. BWT
THOUSAND OAKS	S105631745		LOS ROBLOS STREET NEAR HAMPSHIRE		CHMIRS
THOUSAND OAKS	S107452408		LYNN RANCH		CHMIRS
THOUSAND OAKS	S100218529		MOOR PARK DR / US 101 OFF RAMP		CHMIRS
THOUSAND OAKS	S105670286		2198 NORTH MOORE PARK RD.		CHMIRS
THOUSAND OAKS	S104228135	OLSEN FAMILY TRUST	3670 MOORPARK RD		LUST
THOUSAND OAKS	S100858791	CITY OF THOUSAND OAKS/UTILITIES	MUNICIPAL SERVICE CENTER	00000	HAZNET
THOUSAND OAKS	S105655268		NEAR THE HILL CANYON TREATMENT PLANT		CHMIRS
THOUSAND OAKS	S104994496	PAIGE CLEANERS	1620 NEWBURY PK RD STE A4		VENTURA CO. BWT, CLEANERS
THOUSAND OAKS	S104994493	AAMCO TRANSMISSIONS	1304 NEWBURY RD A		VENTURA CO. BWT
THOUSAND OAKS	S100279964		NEWPESHIRE / FOOTHILL ROAD		CHMIRS
THOUSAND OAKS	8874265	NUMERO UNO PIZZA R MAIER	NUMERO UNO PIZZA R MAIER		ERNS
THOUSAND OAKS	S105668903		N OAK TREE AT BRAZIL		CHMIRS
THOUSAND OAKS	S105637696		6066 OLSEN RD		CHMIRS
THOUSAND OAKS	S100222489		1571 E. POTBERO RD.		CHMIRS
THOUSAND OAKS	U003984546	VENTURA FARMS/DAVID MURDOCK	555 POTRERO ROAD		UST
THOUSAND OAKS	S106100318	EL CAMPEON FARMS LLC	999 POTRERO RD		VENTURA CO. BWT
THOUSAND OAKS	S105675009		QUARBACHO AT AVENITA DE LOS ARBOLES		CHMIRS
THOUSAND OAKS	S100221090		NORTH RANCH COUNTRY CLUB		CHMIRS
THOUSAND OAKS	8862688	REAR: 2014 CAMPBELL ST	REAR: 2014 CAMPBELL ST		ERNS
THOUSAND OAKS	S106203388	SOUTH BRANCH ARROYO CONEJO DEB	750 S REINO ROAD AND MAURICE DR.		CA WDS
THOUSAND OAKS	S105659819		SKYLINE PLAZA, SKYLINE DRIVE AT THOUSAND OAKS BLVD		CHMIRS
THOUSAND OAKS	2002078341		STATE HIGHWAY 101(S)		HMIRS
THOUSAND OAKS	8872867	SW-COR: OF HILLCREST+RANCHO CONEJO	SW-COR: OF HILLCREST+RANCHO CONEJO		ERNS
THOUSAND OAKS	U003989380	MOBIL	1 THOUSAND OAKS BLVD		UST
THOUSAND OAKS	S105974903	TEXACO SS - THOUSAND OAKS	56 THOUSAND OAKS BLVD		LUST
THOUSAND OAKS	S105974900	MOBIL OIL SS #11-GYO	1 THOUSAND OAKS BL		LUST
THOUSAND OAKS	S105636437		THOUSAND OKS BVD AND LOS FELIZ ROAD		CHMIRS
THOUSAND OAKS	S105656417		TRUCK SCALES, SB US-101, 4001 US-101		CHMIRS
THOUSAND OAKS	S105634662		UNOCAL STATION #5126 2378 THOUSAND OAK BLVD		CHMIRS
THOUSAND OAKS	S106392883		800' UPSTREAM OF HILL CANYON TREATMENT PLANT IN TH		CHMIRS
THOUSAND OAKS	S105884586		SB US 101 N OF WINDY DR.		CHMIRS
THOUSAND OAKS	S100221834		N/B US 101 @ CONEJO INSPECTION FACILITY		CHMIRS
THOUSAND OAKS	S105648771		NB US101 1 MILE NORTH OF WENDY DRIVE		CHMIRS
THOUSAND OAKS	90167154	1740 VALLEY HIGH	1740 VALLEY HIGH		ERNS
THOUSAND OAKS	S105557522	VENTU PARK CLEANERS	587 VENTU PARK RD H		VENTURA CO. BWT
THOUSAND OAKS	S105650077		WESTB OLSON ON RAMP TO SOUNT BOUGNBD ST RT 23		CHMIRS
THOUSAND OAKS	S106391907		WESTBOUND 101 AT KANAN ***SAME AS 016924 12/11/96*		CHMIRS
THOUSAND OAKS	8874661	WILDWOOD PARK	WILDWOOD PARK		ERNS
THOUSAND OAKS	S105886864		YOUNG AT PRENTICE ST		CHMIRS
THOUSANDOAKS	872360	600 MOOREPARK RD	600 MOOREPARK RD		ERNS
UNI / SOUTH OF PIRU	S105665514		EUREKA CANYON OIL FIELD @ TORREY CANYON RD.		CHMIRS

City	EDR ID	Site Name	Site Address	Zip	Database(s)
UNI.	S106400324		MILE POST 429.6 VENTURA SUB DIV.		CHMIRS
UNI.	S106400306		MILE POST 395 SANTA BARBARA SUB DIV.		CHMIRS
UNICORP	S106389854		THOMAS PAGE GUIDE # 473 / C - 5 1000FT SOUTH OF TE		CHMIRS
UNIN AREA	S105646388		4300 ETTING RD NEWMAN RANCH CO		CHMIRS
UNINC	S100279763		SR 1 6/10 MI N/MOBIL PIERS RD		CHMIRS
UNINC	S100280541		US 101 @ SR 1		CHMIRS
UNINC	S100280558		SR 118 W/O CENTER SCHOOL RD.		CHMIRS
UNINC	S100279698		SR 118 500' W/MESA SCHOOL		CHMIRS
UNINC	S100221840		SR 118 W/O LA VISTA		CHMIRS
UNINC	S100219026		SR 118, 171' W/MESA SCHOOL RD.		CHMIRS
UNINC	S100279506		HWY 23 / LOS ANGELES AVENUE		CHMIRS
UNINC	S100280573		SR 33 N/O CANADA LARGA		CHMIRS
UNINC	S100280143		SR 33 3/8 @ MPM 25.55		CHMIRS
UNINC	S100222487		LA JOLLA STATE BEACH		CHMIRS
UNINC	S100280159		UNKNOWN		CHMIRS
UNINC VENTURA	S105633787		NB VICTORIA AVE AT GONZALES AVE		CHMIRS
UNINC VENTURA COUNTY	S106391501		VENTURA TAYLOR LEASE WELL TAYLOR #157 S 19 R 3N		CHMIRS
UNINCORPERATED COUN	S105651581		VL / W LEASE - S23, T3N, R23W - WELL #106.		CHMIRS
UNINCORPERATED COUN	S106392112		WEST OF BAJO AGUA AVE SOUTH OF THE CAMARILLO AIRPO		CHMIRS
UNINCORPORATED	S105642795		FILLMORE FIELD, S27 TS4N R20W		CHMIRS
UNINCORPORATED	S105645001		HOBSON LEASE-RINCON OIL FIELD		CHMIRS
UNINCORPORATED	S105643854		LLOYD LEASE, PLANT 7 S26 TS3N R23W		CHMIRS
UNINCORPORATED	S105643845		RINCON ISLAND HWY 101 AT MUSSEL SHOALS		CHMIRS
UNINCORPORATED	S105642797		TAYLOR LEASE, NEAR SHELL ROAD / HWY 33		CHMIRS
UNINCORPORATED COUN	S106394724		HWY 101 MUSCLE SHOALS RD, NEAREST CITY IS LA CONCH		CHMIRS
UNINCORPORATED COUN	S106393180		SB 101 JUST NORTH OF CAMARIO SPRINGS IN THE NORTH		CHMIRS
UNINCORPORATED COUN	S105649297		NB 101 AT EVANS AVE.		CHMIRS
UNINCORPORATED COUN	S105660440		NB 101 ON THE CAMERIO SPRINGS OFF RAMP		CHMIRS
UNINCORPORATED COUN	S105668114		SB 101 AT MUSCLE SHOLS	UNK	CHMIRS
UNINCORPORATED COUN	S105655714		WB 118 JUST EAST OF ALOMOS CANYON RD		CHMIRS
UNINCORPORATED COUN	S106394735		SR 118 WEST OF MESA SCHOOL., OXNARD IS THE CLOSEST		CHMIRS
UNINCORPORATED COUN	S105885744		HWY 118 EAST OF SANTA CLARA		CHMIRS
UNINCORPORATED COUN	S107452038		HWY 118 AT SANTA CLARA AV		CHMIRS
UNINCORPORATED COUN	S107452037		HWY 118 AT HITCH, NEAR MOORPARK		CHMIRS
UNINCORPORATED COUN	S107451642		E/B 118 EAST OF YOSEMITE		CHMIRS
UNINCORPORATED COUN	S107451688		EB 126 AT HOPPER CANYON		CHMIRS
UNINCORPORATED COUN	S106400681		HWY 150, 4-5 MILES OUTSIDE OF SANTA PAULA GOING TO		CHMIRS
UNINCORPORATED COUN	S105674848		HWY 33 AT TICO ROAD		CHMIRS
UNINCORPORATED COUN	S107452683		MP 428.3		CHMIRS
UNINCORPORATED COUN	S106392767		7 - 8 MI NORTH OF VENTURA CITY ON PACIFIC COAST HW		CHMIRS
UNINCORPORATED COUN	S105662128		APPX 20 MILES OF COAST OF POINT HUENENE		CHMIRS
UNINCORPORATED COUN	S105655407		BACKSIDE OF ANACAPA ISLAND		CHMIRS
UNINCORPORATED COUN	S105651281		BEACH RD AT POINT MUGU		CHMIRS
UNINCORPORATED COUN	S105661390		BELOW CALLE BRUSCA EASMENT		CHMIRS
UNINCORPORATED COUN	S105665079		BETWEEN PLATFORM HILLHOUSE AND PLATFORM A		CHMIRS
UNINCORPORATED COUN	S106394704		BETWEEN PLATFORMS A AND B. LAT 34 DEGREES 19' 57		CHMIRS
UNINCORPORATED COUN	S106393919		NORTH BOUND VICTORIA AVE. @ GONZALES RD. SOUTH OF		CHMIRS

City	EDR ID	Site Name	Site Address	Zip	Database(s)
UNINCORPORATED COUN	S106393360		C-BLOCK 8 INCH GROUP LINE ON PUEBLO LAND, NEAR LLO		CHMIRS
UNINCORPORATED COUN	S105654550		CANADA LARGA RD 3/4 MILE EAST OF SR33		CHMIRS
UNINCORPORATED COUN	S105651078		CAPITOL CNAYON JNO BENNETT		CHMIRS
UNINCORPORATED COUN	S105648872		CAWALTI WEST OF LEWIS		CHMIRS
UNINCORPORATED COUN	S105660891		CENTER OF VENTURA AVE, 1/4 MILE NORTH GOSNEL BEND		CHMIRS
UNINCORPORATED COUN	S105660134		CENTRAL AND BEARDSLEY		CHMIRS
UNINCORPORATED COUN	S105665023		CHANNEL ISLAND HARBOR		CHMIRS
UNINCORPORATED COUN	S105668527		WEST CHANNEL		CHMIRS
UNINCORPORATED COUN	S105656557		DOCK 1, 105 E HUENEME RD		CHMIRS
UNINCORPORATED COUN	S105671852		DRYDEN LEASE, HIGHWAY 23, NEAR FILLMORE		CHMIRS
UNINCORPORATED COUN	S105656618		EASTBOUND HWY 126 @ BRIGGS ROAD		CHMIRS
UNINCORPORATED COUN	S105886126		END OF PYA A DOCK		CHMIRS
UNINCORPORATED COUN	S105675804		NORTH END OF EMMA WOOD STATE BEACH		CHMIRS
UNINCORPORATED COUN	S107451656		EAST END OF SANTA CRUZ ISLAND, NEAREST T		CHMIRS
UNINCORPORATED COUN	S106392228		WEST FORK HALL CANYON-S26, T3N, R23W, NEAR LLOYD L		CHMIRS
UNINCORPORATED COUN	S105655621		GRAN AVE SOUTH OF BRIDGE ST		CHMIRS
UNINCORPORATED COUN	S105657469		HOBSON LEASE, PADRE CANYON		CHMIRS
UNINCORPORATED COUN	S106394032		HUENEME RD. 1/2 MILE FROM E OF NAUMAN RD., NEARES		CHMIRS
UNINCORPORATED COUN	S105648585		EB HWY 118 EAST OF MESA SCHOOL		CHMIRS
UNINCORPORATED COUN	S105655413		ST HWY 118, AT HITCH BLVD, WEST OF MOORPARK		CHMIRS
UNINCORPORATED COUN	S105655245		WB HWY 118, JWO PRINCETON AVE, MOORE PARK		CHMIRS
UNINCORPORATED COUN	S105654752		SR HWY 33 AT MPM 27.97		CHMIRS
UNINCORPORATED COUN	S106396584		JUST OUTSIDE VENTURA HARBOR		CHMIRS
UNINCORPORATED COUN	S105670779		LAT 34 DEGREES 7' 33" N LONG 119' 24" W		CHMIRS
UNINCORPORATED COUN	S106400742		LAT 34 DEGREES 7' 3" LONG 119 DEGREES 16' 35		CHMIRS
UNINCORPORATED COUN	S106394577		LAT 34 DEG 7 HOURS 2.99 MINS NORTH, LONG 119 DEG 1		CHMIRS
UNINCORPORATED COUN	S105672736		LAT 34 19 55 LONG 19 36 45 W		CHMIRS
UNINCORPORATED COUN	S107452287		LAT 34 DEGREES 0' N LONG 119 DEGREES 3		CHMIRS
UNINCORPORATED COUN	S105883823		LAT: 34 10.56 SEC NORTH LONG: 119 25.07 WEST		CHMIRS
UNINCORPORATED COUN	S107452319		LATITUDE 34 DEGREES 10' 53" NORTH, LONGI		CHMIRS
UNINCORPORATED COUN	S107452317		LATITUDE 33 DEGREES 58' 0" N, LONGITUDE		CHMIRS
UNINCORPORATED COUN	S107452328		LATITUDE: 34 DEGREES 7' 30" N LONGITUDE:		CHMIRS
UNINCORPORATED COUN	S105662539		LEASE NAME VENTURA LAND AND WATER(VL / W). WELL #		CHMIRS
UNINCORPORATED COUN	S106396182		LLOYD LEASE, NEAREST WELL IS L214, THE NEAREST CRO		CHMIRS
UNINCORPORATED COUN	S105666817		280 LOCKWOOD VALLEY RD.		CHMIRS
UNINCORPORATED COUN	S105657867		PT MAGOO NAVAL STATION.		CHMIRS
UNINCORPORATED COUN	S105659595		MAIN BASIN OF CHANNEL ISLAND HARBOR		CHMIRS
UNINCORPORATED COUN	S105670034		MCGONIGLE #22 1800 SCHOOL CANYON RD.		CHMIRS
UNINCORPORATED COUN	S107448511		1290 MEYER RD.		CHMIRS
UNINCORPORATED COUN	S107452543		MILE POST 402.95 SANTA BARBARA SUB. DIV.		CHMIRS
UNINCORPORATED COUN	S107449610		3 MILE NORTH OF VENTURA		CHMIRS
UNINCORPORATED COUN	S105670094		AT MILEPOST 392.8, JUST WEST OF VENTURA		CHMIRS
UNINCORPORATED COUN	S106396181		3 MILES NORTH NORTHWEST OF VENTURA		CHMIRS
UNINCORPORATED COUN	S106395568		2 MILES NORTH OF THE CITY OF VENTURA ON THE VENTUR		CHMIRS
UNINCORPORATED COUN	S105886695		MOBIL OIL ISLAND PIER @ CHANNEL ISLAND.		CHMIRS
UNINCORPORATED COUN	S106395192		SOUTH MOUNTAIN AREA, WEST BOUNDARY OF THE CORBETT		CHMIRS
UNINCORPORATED COUN	S106395892		MPM 439.7, CATHRYN RD AT THE RAILROAD TRACKS IN TH		CHMIRS

City	EDR ID	Site Name	Site Address	Zip	Database(s)
UNINCORPORATED COUN	S107448404		118 AT NARDO		CHMIRS
UNINCORPORATED COUN	S105661026		NAS PT. MAGOO FUEL FARM - BLDG 647		CHMIRS
UNINCORPORATED COUN	S105656431		NAUMAN RD JUST NORTH OF HWY 1		CHMIRS
UNINCORPORATED COUN	S105671926		NAVAL BASE 311 MAIN RD SUITE #1 POINT MUGU		CHMIRS
UNINCORPORATED COUN	S105657662		NAWS POINT MUGU - VARIOUS LOCATIONS ON THE BASE.		CHMIRS
UNINCORPORATED COUN	S106392001		NEAR BLDG 674, CORNER OF 13TH STREET / LAGUNA RD		CHMIRS
UNINCORPORATED COUN	S105883320		NEAR J DOCK		CHMIRS
UNINCORPORATED COUN	S105668506		NEAR EAST BANK GUEST DOCK		CHMIRS
UNINCORPORATED COUN	S106394728		NORTHBOUND 101 AT CENTRAL, NEAREST CITY IS CAMARIL		CHMIRS
UNINCORPORATED COUN	S105655491		SOUTH OF MOORPARK, ON SR 118 AND HITCH RD		CHMIRS
UNINCORPORATED COUN	S106396006		SOUTH OF PLATFORM GINA		CHMIRS
UNINCORPORATED COUN	S106398767		OFF PLATFORM GILDA, LAT: 34 DEGREES 10 MIN 56.43		CHMIRS
UNINCORPORATED COUN	S106392536		OFF HWY 23, 3-4 MILES EAST OF FILMORE IN THE WEST		CHMIRS
UNINCORPORATED COUN	S105882710		OFF THE CHANNEL ISLANDS		CHMIRS
UNINCORPORATED COUN	S107453067		OFF PLATFORM GINA, GOING NORTHWEST BY SO		CHMIRS
UNINCORPORATED COUN	S106392766		OLD CENTER STREET BRIDGE WHERE IT CROSSES THE CREE		CHMIRS
UNINCORPORATED COUN	S106396171		EAST ON HWY 126, WELLS OFF RAMP.		CHMIRS
UNINCORPORATED COUN	S105656989		OXNARD OIL FIELD		CHMIRS
UNINCORPORATED COUN	S105648327		3055 WEST PACIFIC COAST HWY		CHMIRS
UNINCORPORATED COUN	S106392564		PACIFIC COAST HWY AT EMMAWOOD ST. BEACH OFFRAMP, N		CHMIRS
UNINCORPORATED COUN	S105675543		5777 W. PACIFIC COAST HWY.		CHMIRS
UNINCORPORATED COUN	S107449844		3502 W. PACIFIC COAST HWY		CHMIRS
UNINCORPORATED COUN	S107450437		5750 PACIFIC COAST HWY (MUSCLE SHOALS BE		CHMIRS
UNINCORPORATED COUN	S106400528		PLATFORM GINA		CHMIRS
UNINCORPORATED COUN	S106398709		PLATFORM GILDA, LAT: 34 DEGREES 10’ 56" NORTH // 1		CHMIRS
UNINCORPORATED COUN	S106397619		PLATFORM GINA		CHMIRS
UNINCORPORATED COUN	S106395992		PLATFORM LAT 34 DEG 17’ 11" N AND LONG 10 DEG 35’		CHMIRS
UNINCORPORATED COUN	S106395228		PLATFORM GALE, LAT. 34 DEGREES 7’ 33"N LONG. 119		CHMIRS
UNINCORPORATED COUN	S106393635		PLATFORM HENRY, ON THE PACIFIC OUTER CONTINENTAL S		CHMIRS
UNINCORPORATED COUN	S105649793		PLATFORM GAIL, SANTA BARBARA CHANNEL		CHMIRS
UNINCORPORATED COUN	S107453265		PLATFORM GINA		CHMIRS
UNINCORPORATED COUN	S107453264		PLATFORM GILDA LAT 34 DEGREES 10’56" N B		CHMIRS
UNINCORPORATED COUN	S107453250		PLATFORM A OFF COAST OF VENTURA//34 DEGR		CHMIRS
UNINCORPORATED COUN	S105883775		PLATFORM, OCSP #0217		CHMIRS
UNINCORPORATED COUN	S105671000		PORT HUENEMI		CHMIRS
UNINCORPORATED COUN	S106394332		RIGHT SHOULDER @ HWY. 118 WEST OF SOMIS RD., NEAR		CHMIRS
UNINCORPORATED COUN	S106392719		RINCON ISLAND, 7 MILES N OF VENTURA, 1/2 MILE OFF		CHMIRS
UNINCORPORATED COUN	S105653421		S28,T3N, R23W. THE TAYLOR LEASE		CHMIRS
UNINCORPORATED COUN	S105660049		SAN NICHOLAS ISLAND OFF WEST END OF RUNWAY		CHMIRS
UNINCORPORATED COUN	S105652848		SANTA CLARA AVE WEST OF LOS ANGELES AVE		CHMIRS
UNINCORPORATED COUN	S105651156		SANTA PAULA FIELD - SALT MARSH AREA		CHMIRS
UNINCORPORATED COUN	S106396687		SANTA ROSA ISLAND / JOHNSONS LEE		CHMIRS
UNINCORPORATED COUN	S106392799		SANTA SUSANNAH FIELD, T3N, R20W, S12, NORTHEASTERN		CHMIRS
UNINCORPORATED COUN	S105887082		SEACLIFF DR. AT PCH		CHMIRS
UNINCORPORATED COUN	S106395191		SECTION 29, TOWNSHIP 3N, RANGE 21W NEAREST TOWN I		CHMIRS
UNINCORPORATED COUN	S106394427		SESPE OIL FIELD, 4 MILES NORTH OF FILMORE. MERCHAN		CHMIRS
UNINCORPORATED COUN	S106393888		NORTH SIDE OF HWY 126, 1.5 MILE WEST OF THE VENTUR		CHMIRS

City	EDR ID	Site Name	Site Address	Zip	Database(s)
UNINCORPORATED COUN	S105664755		SILVER STRAND BEACH		CHMIRS
UNINCORPORATED COUN	S105649714		SOLIMAR BEACH RESORT COMMUNITY		CHMIRS
UNINCORPORATED COUN	S105667144		NB SR 1 @ LAS POSAS RD.		CHMIRS
UNINCORPORATED COUN	S105655014		N/B SR 23 AT BROADWAY		CHMIRS
UNINCORPORATED COUN	S105674537		WB SR118 E/O LA CUMBRE		CHMIRS
UNINCORPORATED COUN	S105661556		W/B SR126 WEST OF BRIGGS RD.		CHMIRS
UNINCORPORATED COUN	S105657508		EB SR126 JUST EAST OF BRIGGS RD		CHMIRS
UNINCORPORATED COUN	S107451722		EB SR126 AT TOLAND RD, NEAR SANTA PAULA		CHMIRS
UNINCORPORATED COUN	S105648656		WB SR34 EAST OF LOS POSOS		CHMIRS
UNINCORPORATED COUN	S106400866		ON SULFUR MTN. RD (CLOSED DIRT ROAD) NEAR 260 OAKV		CHMIRS
UNINCORPORATED COUN	S105659887		S36, T2N, R23W		CHMIRS
UNINCORPORATED COUN	S105653614		S20, T3N, R23W		CHMIRS
UNINCORPORATED COUN	S105662404		TAYLOR LEASE - NEAR WELL# TAYLOR 254		CHMIRS
UNINCORPORATED COUN	S105662453		THOMAS GUIDE #469J-1, RINCON ON SHORE FACILITY		CHMIRS
UNINCORPORATED COUN	S106393163		TODD BARRANCA (FLOOD CONTROL CHANNEL) ON TOP OF T		CHMIRS
UNINCORPORATED COUN	S105658295		TORREY OIL LEASE, TS4N R18W S33		CHMIRS
UNINCORPORATED COUN	S106393890		VENTURA AVE FIELD, TAYLOR LEASE, IN A MEXICAN LAND		CHMIRS
UNINCORPORATED COUN	S106392560		VENTURA CO THOMAS BROS MAP PG471 F6, SAN JON BARRA		CHMIRS
UNINCORPORATED COUN	S106391981		3587 N. VENTURA AVE. SECTION 20; T3N; R23W		CHMIRS
UNINCORPORATED COUN	S105650223		VENTURA AVE. FIELD, SEC 28 TWN 3 N RG 2 W		CHMIRS
UNINCORPORATED COUN	S105650221		VENTURA AVE. FIELD, SEC 28 TWN 3N RG 2W		CHMIRS
UNINCORPORATED COUN	S105636596		VENTURA		CHMIRS
UNINCORPORATED COUN	S107453959		VENTURA AVE AT MCKEE ST.		CHMIRS
UNINCORPORATED COUN	S107453973		VICTORIA AT OLIVAS PARK		CHMIRS
UNINCORPORATED COUN	S105655166		VINTAGE MARINA , J DOCK, SLIP 12		CHMIRS
UNINCORPORATED COUN	S105655372		WELL TYLOR 5121, TAYLOR LEASE.		CHMIRS
UNINCORPORATED COUN	S106398386		WELLS RD. AT NARDO NEAREST CITY IS VENTURA		CHMIRS
UNINCORPORATED COUN	S105655635		WHEELER CANYON NEAR SANTA PAULA		CHMIRS
UNINCORPORATED COUN	S105658022		WHEELER CANYON		CHMIRS
UNINCORPORATED COUN	S105669261		WHEELER CANYON RD AND FOOTHILL RD		CHMIRS
UNINCORPORATED COUN	S105659871		WOOD RD AT 5TH ST OR ST RT 34		CHMIRS
UNINCORPORTED	S105643281		HOLSER FACILITY, PIRU LAKE		CHMIRS
UNKNOWN	2000523952	ROUTE 101 NORTH	ROUTE 101 NORTH	0	ERNS
UNKNOWN	92298551	BARGE DALE AREA 3 1/2 MI S OF PHILMORE CALL ON GRISIS CANYON	BARGE DALE AREA 3 1/2 MI S OF PHILMORE CALL ON GRISIS CANYON		ERNS
UNKNOWN	92257348	CAPITOAL CRUDE LEASE/BAUNDALE FIELD S7 T3N R19W	CAPITOAL CRUDE LEASE/BAUNDALE FIELD S7 T3N R19W	-	ERNS
UNKNOWN	92268661	FARIA BEACH LIFT STATION	FARIA BEACH LIFT STATION		ERNS
UNKNOWN	93319110	MAIN CHANNEL ENTRANCE AT PORT HUENEME	MAIN CHANNEL ENTRANCE AT PORT HUENEME		ERNS
UNKNOWN	94365493	MCGRATH 4 TANK BATTERY WEST MONTALVO FIELI	MCGRATH 4 TANK BATTERY WEST MONTALVO FIELD		ERNS
UNKNOWN	94371622	NEAR PLATFORM B	NEAR PLATFORM B		ERNS
UNKNOWN	94365634	NORMAN RD & DUFAU RD BETWEEN CAMARILLO & OXNARD	NORMAN RD & DUFAU RD BETWEEN CAMARILLO & OXNARD		ERNS
UNKNOWN	94377626	PLATFORM GILDA, 10 MILES OFFSHORE	PLATFORM GILDA, 10 MILES OFFSHORE		ERNS
UNKNOWN	94367419	PLATFORM GILDA	PLATFORM GILDA		ERNS
UNKNOWN	94359086	PLATFORM HOGAN	PLATFORM HOGAN		ERNS
UNKNOWN	92271226	PLATFORM HOGAN	PLATFORM HOGAN		ERNS

City	EDR ID	Site Name	Site Address	Zip	Database(s)
UNKNOWN	92256912	S23 T3N R24W CANADA DEL DIABLO DEVIL'S CANYON	S23 T3N R24W CANADA DEL DIABLO DEVIL'S CANYON		ERNS
UNKNOWN	93338260	TANK #123 AT BEACH RD	TANK #123 AT BEACH RD		ERNS
UNKNOWN	93322293	TENDER BEACH/SAN NICOLAS ISLAN	TENDER BEACH/SAN NICOLAS ISLAN		ERNS
UNKNOWN	92263915	VENTURA HARBOR	VENTURA HARBOR		ERNS
UNKNOWN	94357206	VEST OF HIGHWAY NEAR LAKE MCGRATH	VEST OF HIGHWAY NEAR LAKE MCGRATH		ERNS
UNKNOWN	93309403	WELL #415, 3055 PACIFIC COAST HIGHWAY	WELL #415, 3055 PACIFIC COAST HIGHWAY		ERNS
UNKNOWN	S105633717		WHALERS VILLAGE		CHMIRS
UNKNOWN	92262175	WHARF #3	WHARF #3		ERNS
VENTRUA	93331043	1559 VINEGAR DR	1559 VINEGAR DR		ERNS
VENTUA	S105641176		VENTURA FIELD, WELL LLOYD# 87 SCHOOL CANYON RD		CHMIRS
VENTURA	96515728	VL & W LEASE NEAR V WELL 108 1MI E OF HWY 33	VL & W LEASE NEAR V WELL 108 1MI E OF HWY 33		ERNS
VENTURA	S105630309		S-30 ,T-3N ,R-23W		CHMIRS
VENTURA	8850961	34.10-47.00N 119.28 -05.00W	34.10-47.00N 119.28 -05.00W		ERNS
VENTURA	98426355	P 0217	P 0217		ERNS
VENTURA	96486814	04/10/1996	04/10/1996		ERNS
VENTURA	2004100622		HWY 101 N SOUTH OF SEACLIFT EX		HMIRS
VENTURA	92258363	HWY 101 AT MUSSELL SHOALS	HWY 101 AT MUSSELL SHOALS		ERNS
VENTURA	S105638535		NB 101 JUST SOUTH OF CALIFORNIA STREET		CHMIRS
VENTURA	S105638129		NB 101 AT 33 SOUTH INTERCHANGE		CHMIRS
VENTURA	S105631913		N/B 101 VENTURA FWY AT CALIFORNIA ST.		CHMIRS
VENTURA	S105256335	SANTA CLARA RIVER BRIDGE EXP	HWY 101 @ SANTA CLARA RIVER		CA WDS
VENTURA	S107452839		NB 101 JNO STATE BEACHES		CHMIRS
VENTURA	S103678918	FRANK ARAGON	HWY 118 AT SAN CANYON AT	00000	HAZNET
VENTURA	S105643337		SR 118, BETWEEN SANTA CLARA AND MESA CURVE		CHMIRS
VENTURA	91241765	HWY 126 E OF WELLS RD 3 MI FROM VENTURA	HWY 126 E OF WELLS RD 3 MI FROM VENTURA		ERNS
VENTURA	S105651925		HWY 33 AT SHELL ROAD		CHMIRS
VENTURA	96010070		W/B 33 @ N/B 101		HMIRS
VENTURA	8873413	NB 33, N. OF CANADA LARGA	NB 33, N. OF CANADA LARGA		ERNS
VENTURA	S105652588		ACROSS FROM 3284 NORTH VENTURA AVE		CHMIRS
VENTURA	S105652543		ACROSS FROM 3824 VENTURA AVE		CHMIRS
VENTURA	92256112	NW ACROSS HARBOR UNDER DOCK #1, PORT HUENEME	NW ACROSS HARBOR UNDER DOCK #1, PORT HUENEME		ERNS
VENTURA	S105774612	RSMP- BRINE LINE PHASE 1	ALONG HUENEME RD		CA WDS
VENTURA	99622988	ANACAPA ISLAND	ANACAPA ISLAND		ERNS
VENTURA	S106390368		APPROX 1 MILE NORTH OF WEST ANACAPA ISLAND LON 34N		CHMIRS
VENTURA	S106915761	VENTURA TOYOTA/VENTURA SCION	6360 AUTO CENTER DR		VENTURA CO. BWT
VENTURA	S105511845	EXXONMOBIL CORPORATION	6762 NORTH BANK DR		VENTURA CO. BWT
VENTURA	S105633354		BASE OF SAN JON OFFRAMP OFF OF NORTHBOUND 101.		CHMIRS
VENTURA	S106398661		BETWEEN VENTURA BOAT YARD AND ANDREA'S SEAFOOD . 1		CHMIRS
VENTURA	99646359	BETWEEN ANA CAPA ISLAND AND SANTA CRUZ ISLAND	BETWEEN ANA CAPA ISLAND AND SANTA CRUZ ISLAND		ERNS
VENTURA	S100280859		5700 BLOCK PACIFIC COAST HWY		CHMIRS
VENTURA	S106394658		EAST BOUND 126 FREEWAY ON WELLS RD OFF-RAMP. NOTE:		CHMIRS
VENTURA	91221109	PO BOX 811 VENTURA AVE/SCHOOL CANYON RD. LLOYD LEASE 33 TANK	PO BOX 811 VENTURA AVE/SCHOOL CANYON RD. LLOYD LEASE 33 TANK		ERNS

City	EDR ID	Site Name	Site Address	Zip	Database(s)
VENTURA	91217409	PO BOX 811 VENTURA AVE. AND SCHOOL CANYON RD.	PO BOX 811 VENTURA AVE. AND SCHOOL CANYON RD.		ERNS
VENTURA	S106389839		6748 BREAKERS WAY. SITE WHERE SHEEN WAS SEEN FROM		CHMIRS
VENTURA	S105646663		BRIDGE TO RINCON ISLAND		CHMIRS
VENTURA	S107454208	ONE GRAND PRODUCTS INC.	3007 BUNSEN AVE #M/N		VENTURA CO. BWT
VENTURA	99627573	BURGER KING 21 WEST MAIN	BURGER KING 21 WEST MAIN		ERNS
VENTURA	S105631507		BUSH OFFICE		CHMIRS
VENTURA	S106395893		CALIFORNIA ST. AT THE RAILROAD TRACKS		CHMIRS
VENTURA	2003647738	CALIFORNIA ST	CALIFORNIA ST		ERNS
VENTURA	S107451360		CALIFORNIA ST @ FRONT ST.		CHMIRS
VENTURA	S106393573		CAMINO REAL PARK ADJACENT TO THE 126 FREEWAY BY DE		CHMIRS
VENTURA	S106100181	C M W D-CASITAS #2 CHLORINATION	CASITAS VISTA RD		VENTURA CO. BWT
VENTURA	S100222471		CASITAS VISTA RD.		CHMIRS
VENTURA	S101699496	SCHLUMBERGER WELL SERVICES	CASITAS VISTA RD		VENTURA CO. BWT
VENTURA	2000535062	CATCH BASIN # 2	CATCH BASIN # 2	0	ERNS
VENTURA	94390911	CENTRAL SITE COMPRESSOR LLOYD CORP LEASE IN VENTURA AVE FIEL	CENTRAL SITE COMPRESSOR LLOYD CORP LEASE IN VENTURA AVE FIEL		ERNS
VENTURA	S105662511		CHANNEL DRIVE AT UPRR		CHMIRS
VENTURA	8722463	CITRUS 1-A WELL/VENTURA AVE. FIELD	CITRUS 1-A WELL/VENTURA AVE. FIELD		ERNS
VENTURA	S106098368	CHEVRON #9-3096	11008 CITRUS DR.		LUST
VENTURA	S106098367	ARCO #1983	11005 CITRUS DR		LUST
VENTURA	S105630936		CL+W LEASE NEAR WELL#134, VENTURA OIL FIELD		CHMIRS
VENTURA	S105636454		CLNW LEASE, CLNW WELL 66 VENTURA AVE FIELD		CHMIRS
VENTURA	2005712934	5198 COLT STREET	5198 COLT STREET		HMIRS
VENTURA	S106103388	GOLD COAST RECYCLING	5278 COLT ST 2		CA WDS
VENTURA	2005706833	5198 COLT STREET	5198 COLT STREET		HMIRS
VENTURA	2005710571	5198 COLT STREET	5198 COLT STREET		HMIRS
VENTURA	2004727069	LA CONCHITA ST	LA CONCHITA ST		ERNS
VENTURA	S103994215	VENTURA ALPHA RANCHES CORP	CORNER HARBOR BLVD / OLIVAS ADOBE	00000	HAZNET
VENTURA	S104580646	WEATHERFORD ENTERRA US,LP	674 COUNTRY SQUARE	00000	HAZNET
VENTURA	U002243936	AT&T - HALL CANYON	CRIMEA ROAD		UST
VENTURA	S100222450		CROOKE PALM RD.		CHMIRS
VENTURA	S105632570		CULBERT LEASE SOUTH MTN FIELD		CHMIRS
VENTURA	2005617345	11832 DARLING RD	11832 DARLING RD		ERNS
VENTURA	90173462	DER WEINER SCHMITZEL	DER WEINER SCHMITZEL		ERNS
VENTURA	S106393088		NO DERAILMENT. SANTA BARBARA SUBDIVISION, MPM 293		CHMIRS
VENTURA	91236989	NR DEVIL'S CANYON RD 2 MI W OF VENTURA	NR DEVIL'S CANYON RD 2 MI W OF VENTURA		ERNS
VENTURA	S105646551		DIRECTLY ACROSS FROM THE VENTURA HARBOR RAMP		CHMIRS
VENTURA	S105667276		DOCK E, SLIP #16		CHMIRS
VENTURA	S106678047	GLOBAL ENERGY & TECHNOLOGY, INC	1645 DONLON ST 106		VENTURA CO. BWT
VENTURA	92256132	3.5 MI E OF VENTURA OFF OF HWY 33 EDISON LEASE	3.5 MI E OF VENTURA OFF OF HWY 33 EDISON LEASE		ERNS
VENTURA	875719	1/2 MI. E. OF ABOVE LOCATION	1/2 MI. E. OF ABOVE LOCATION		ERNS
VENTURA	S105668162		1/2 MI EAST OF TELEPHONE RD.		CHMIRS
VENTURA	S105639847		EASTBOUND HWY 126 1/2 MI. WEST OF VICTORIA		CHMIRS
VENTURA	S105659525		EASTBOUND ON RAMP TO HWY 126 FROM KIMBLE RD		CHMIRS
VENTURA	S105642741		EDDIES CHEVRON 7700 TELEGRAPH ROAD		CHMIRS

City	EDR ID	Site Name	Site Address	Zip	Database(s)
VENTURA	S105644563		EDISON LEASE WELL #EDISON 57		CHMIRS
VENTURA	90173745	EDISON LEASE WELL 11 VENTURA FIELD	EDISON LEASE WELL 11 VENTURA FIELD		ERNS
VENTURA	90161294	EDISON GOSNELL TANK BATTERY 3587 VENTURA AVE.	EDISON GOSNELL TANK BATTERY 3587 VENTURA AVE.		ERNS
VENTURA	8872830	EDISON WELL #17/VENTURA OIL FIELD	EDISON WELL #17/VENTURA OIL FIELD		ERNS
VENTURA	8853109	EDISON LEASE EDISON WELL NO. 57 ORCHID AND VENTURA AVE	EDISON LEASE EDISON WELL NO. 57 ORCHID AND VENTURA AVE		ERNS
VENTURA	S106391669		EDISON LEASE S28 3N 23W, WELL EDISON #64 - FLOW LI		CHMIRS
VENTURA	S105639478		EDISON DROP FARM THREE		CHMIRS
VENTURA	99608186	EDISON LEASE VENTURAL AVE AND SHELL ROAD	EDISON LEASE VENTURAL AVE AND SHELL ROAD		ERNS
VENTURA	90465744	EDISON LEASE WELL 11 VENTURA FIELD	EDISON LEASE WELL 11 VENTURA FIELD		ERNS
VENTURA	S105668007		EMMA WOOD STATE BEACH AND HWY 101		CHMIRS
VENTURA	90190838	EXXON SOUTH MOUNTAIN FIELD	EXXON SOUTH MOUNTAIN FIELD		ERNS
VENTURA	8715248	FERAUSON PIER	FERAUSON PIER		ERNS
VENTURA	90177117	FERGESON PIER	FERGESON PIER		ERNS
VENTURA	S107451813		FIGERROA AT VENTURA BLVD		CHMIRS
VENTURA	S105557457	SO CAL EDISON-SANTA CLARA SUBSTN	10351 E FOOTHILL (ELIZABETH) RD		VENTURA CO. BWT
VENTURA	8874577	FOOTHILL BLVD	FOOTHILL BLVD		ERNS
VENTURA	S106103413	TEXACO EXPLORATION INC	EAST FORK OF HALL CANYON		CA WDS
VENTURA	S105774607	FOSTER PARK WELL FIELD	FOSTER PARK		CA WDS
VENTURA	96487311	GILDA	GILDA		ERNS
VENTURA	2001563024	GILDA	GILDA	0	ERNS
VENTURA	S106570482	SATICOY COUNTRY CLUB WELL #2	GOLF COURSE		VENTURA CO. BWT
VENTURA	93351917	GOSNELL LEASE VENTURA FIELD	GOSNELL LEASE VENTURA FIELD		ERNS
VENTURA	S105651960		GRUBB LEASE, S23,T3N,R24W		CHMIRS
VENTURA	90160324	GRUBB LEASE 5 MI NW OF VENTURA	GRUBB LEASE 5 MI NW OF VENTURA		ERNS
VENTURA	8861576	GRUBB LEASE SEC 23, TWSHP 3N, RANGE 24W	GRUBB LEASE SEC 23, TWSHP 3N, RANGE 24W		ERNS
VENTURA	88105104	GRUBB LEASE 3251 W PACIFIC COAST HWY	GRUBB LEASE 3251 W PACIFIC COAST HWY		ERNS
VENTURA	90186259	GRUBB LEASE WELL SITE: GRUBB 351	GRUBB LEASE WELL SITE: GRUBB 351		ERNS
VENTURA	98424470	2699 HALL CANYON	2699 HALL CANYON		ERNS
VENTURA	98425758	HALL CANYON	HALL CANYON		ERNS
VENTURA	S105511890	SO CAL GAS - OM 3374 -AERA ENERGY	1800 HALL CANYON RD		VENTURA CO. BWT
VENTURA	U004048941	A T & T HALL CANYON (CAK062)	HALL CANYON-HOBSON LEASE		UST
VENTURA	S105646443		HARBOR AND SPINAKER		CHMIRS
VENTURA	S105883187		HARBOR BLVD/ SOUTH OLIVE STREET		CHMIRS
VENTURA	S100279961		HARBOR BLVD.		CHMIRS
VENTURA	2000668190	HARBOR BY BOAT YARD	HARBOR BY BOAT YARD		ERNS
VENTURA	S106103478	ARUNDELL BARRANCA	HARBOUR BOULEVARD		CA WDS
VENTURA	S105637538		HARBOUR VILLAGE		CHMIRS
VENTURA	S106390622		HARTMAN LEASE, WELL73,S22,T3N,R23W VENTURA AVENU		CHMIRS
VENTURA	S107451947		HARVER AT SEAWARD		CHMIRS
VENTURA	94120295		2685 HERMAN		HMIRS
VENTURA	S105644349		HOBSON LEASE WELL C-10A		CHMIRS
VENTURA	S105885893		NB HWY 101 JUST NORTH OF SR 33		CHMIRS
VENTURA	S105654191		SB HWY33 TO NB 1HWY 101 TRANSITION.		CHMIRS
VENTURA	S105885840		A24 IN VENTURA WASH MARINA		CHMIRS
VENTURA	S106389424		INJECTION WELL SAN MIGUELITO FIELD 3055 WEST PACIF		CHMIRS

City	EDR ID	Site Name	Site Address	Zip	Database(s)
VENTURA	S105633830		INTERSECTION OF FOOTHILL RD AND KIMBALL RD.		CHMIRS
VENTURA	S103679063	ALLIED VAN LINES	INTERSECTION OF SANTA ROSA	00000	HAZNET
VENTURA	2001554647	JOHNSON STREET	JOHNSON STREET	0	ERNS
VENTURA	90182031	KAYLOR LEASE 500 ISLAND RD	KAYLOR LEASE 500 ISLAND RD		ERNS
VENTURA	S106570490	CROWN KIA	6100 KING ST		VENTURA CO. BWT
VENTURA	S105773581	CROWN DODGE	6300 KING ST		VENTURA CO. BWT
VENTURA	S105670807		LAUNCH RAMP 1404, ANCHORS WAY DRIVE		CHMIRS
VENTURA	S105646412		LEASE PRC 410		CHMIRS
VENTURA	96497995	LEASE PRC 410	LEASE PRC 410		ERNS
VENTURA	92256697	LEASE RD, 3 MI FROM PACIFIC COAST HWY	LEASE RD, 3 MI FROM PACIFIC COAST HWY		ERNS
VENTURA	8720598	LLOYD WELL#4	LLOYD WELL#4		ERNS
VENTURA	S106389367		LLOYD LEASE / VENTURA OIL FIELD SCOOL CANYON RD AN		CHMIRS
VENTURA	S106389092		LLOYD LEASE VENTURA OIL FIELD SCHOOL CANYON RD. AN		CHMIRS
VENTURA	S105637807		LLOYD CORP WELL #36		CHMIRS
VENTURA	S105634085		LLOYD LEASE #219, VENTURA AVE FIELDS		CHMIRS
VENTURA	91223863	LLOYD LEASE VENTURA AVE AND SCHOOL AVE RD	LLOYD LEASE VENTURA AVE AND SCHOOL AVE RD		ERNS
VENTURA	99651952	LLOYD LEASE WELL NUMBER 214 NOT DOT REGULATED	LLOYD LEASE WELL NUMBER 214 NOT DOT REGULATED		ERNS
VENTURA	S105649821		LOADING DOCK AT HI SEAS, 1449 SPINNAKER DR		CHMIRS
VENTURA	S105645162		LOMA VISTA / MAIN ST ARCO STATION		CHMIRS
VENTURA	S106447433	T SURGERY CENTER	3525 LOMA VISTA RD B		VENTURA CO. BWT
VENTURA	96498682	LOMA VISTA AND MAIN ST ARCO STATION	LOMA VISTA AND MAIN ST ARCO STATION		ERNS
VENTURA	S105773709	MAC DONALD, DONALD D.M.D.	3003 LOMA VISTA RD G		VENTURA CO. BWT
VENTURA	S105773671	JAHNG, DANIEL DDS	3390 LOMA VISTA RD A		VENTURA CO. BWT
VENTURA	S105773901	STUHR AND VINES, DPM	2949 LOMA VISTA RD A		VENTURA CO. BWT
VENTURA	8871287	LOS SAUSES CREEK NEAR HWY 101	LOS SAUSES CREEK NEAR HWY 101		ERNS
VENTURA	8873918	MAIN STREET	MAIN STREET		ERNS
VENTURA	S105667286		300 WEST MAIN	UNK	CHMIRS
VENTURA	S105673244		MARKET ST AT ARUNDELL.		CHMIRS
VENTURA	96506559	M/V MARLIN FEVER / 5/16IN FUEL LINE LEAKED INTO BILGE & PUMP	M/V MARLIN FEVER / 5/16IN FUEL LINE LEAKED INTO BILGE & PUMP		ERNS
VENTURA	S106570515	FUGRO WEST INC	4820 MCGRATH ST 100		VENTURA CO. BWT
VENTURA	91232248	MCGRATH STATE BEACH, OFF OF HARBOR BLVD	MCGRATH STATE BEACH, OFF OF HARBOR BLVD		ERNS
VENTURA	S105648452		1 MILE NORTH OF VENTURA @ TAYLOR 42		CHMIRS
VENTURA	S106389535		1 MILE NORTH SEA CLIFF EXIT ON PACIFIC COAST HWY,		CHMIRS
VENTURA	S105884612		MILE POST 398.5		CHMIRS
VENTURA	S105674017		MILE POST 394.2 FIGUEROA ST		CHMIRS
VENTURA	S105633914		1/2 MILE OFF SHORE FROM VENTURA PIER		CHMIRS
VENTURA	S107452540		MILE POST 397.2		CHMIRS
VENTURA	2000533125	.5 MILE WEST OF SHELL	.5 MILE WEST OF SHELL	0	ERNS
VENTURA	2000529585	MILE POST 389.2	MILE POST 389.2	0	ERNS
VENTURA	90176251	10 MILES NORTH OF VENTURA ON HWY 1 OFF OF SEACLIFF OFF RAMP.	10 MILES NORTH OF VENTURA ON HWY 1 OFF OF SEACLIFF OFF RAMP.		ERNS
VENTURA	90161254	10 MILES OFFSHORE OF VENTURA	10 MILES OFFSHORE OF VENTURA		ERNS
VENTURA	93331403	.5 MILES WEST OF VENTURA HARBOR ENRTRANCE	.5 MILES WEST OF VENTURA HARBOR ENRTRANCE		ERNS
VENTURA	U003913115	AMERICAN TOWER CORP.	3 MILES N OF E MAIN		UST
VENTURA	92256809	3.5 MILES EAST OF VENTURA OFF OF HWY 33 EDISON LEASE	3.5 MILES EAST OF VENTURA OFF OF HWY 33 EDISON LEASE		ERNS

City	EDR ID	Site Name	Site Address	Zip	Database(s)
VENTURA	92252833	10 MILES OFFSHORE	10 MILES OFFSHORE		ERNS
VENTURA	91466768	3 MILES EAST OF VENTURA	3 MILES EAST OF VENTURA		ERNS
VENTURA	8873542	MOBIL RENCON HWY 101 1000 YDS OFF BEACH	MOBIL RENCON HWY 101 1000 YDS OFF BEACH		ERNS
VENTURA	8857120	MOBIL	MOBIL		ERNS
VENTURA	8716797	MOBIL OIL (J. MENESEZ)	MOBIL OIL (J. MENESEZ)		ERNS
VENTURA	91221460	MOBIL OIL CORP 5775 W. PACIFIC COAST HWY FERGUSON PIER	MOBIL OIL CORP 5775 W. PACIFIC COAST HWY FERGUSON PIER		ERNS
VENTURA	8710663	MOBIL'S OPERAITONS, 10 NORTH OF VENTURA, EAST SIDE OF HIGHWA	MOBIL'S OPERAITONS, 10 NORTH OF VENTURA, EAST SIDE OF HIGHWA		ERNS
VENTURA	S105637068		WEST MONTABO FIELD HARBOR AND GONZALES		CHMIRS
VENTURA	90465145	SOUTH MOUNTAIN FIELD	SOUTH MOUNTAIN FIELD		ERNS
VENTURA	90150944	SOUTH MOUNTAIN FIELD CENTE LEASE	SOUTH MOUNTAIN FIELD CENTE LEASE		ERNS
VENTURA	S105633553		SOUTH MOUNTAIN LEASE WILLARD #13		CHMIRS
VENTURA	S105670856		MPM 397.45 SANTA BARBARA SUB		CHMIRS
VENTURA	S106398527		MPM 422 SANTA BARBARA SUBDIVISION		CHMIRS
VENTURA	S106395590		MPM 399, ON VICTORIA STREET, ON THE SANTA BARBARA		CHMIRS
VENTURA	S106395312		MPM 394.5 SANTA BARBARA SUBDIVISION AT CALIFORNIA		CHMIRS
VENTURA	S107452748		MPM 393.5		CHMIRS
VENTURA	S107452747		MPM 387 SANTA BARBARA SUB DIV		CHMIRS
VENTURA	S107452694		MPM 396.2 ON THE SANTA BARBARA SUBDIVIS		CHMIRS
VENTURA	8873223	9 MI. N. OF VENTURA/1 MI E. OF HWY-101	9 MI. N. OF VENTURA/1 MI E. OF HWY-101		ERNS
VENTURA	2004735547	NAVIGATOR DRIVE	NAVIGATOR DRIVE		ERNS
VENTURA	2003654879	1198 NAVIGATOR DR. "B" DOCK SLIP #68	1198 NAVIGATOR DR. "B" DOCK SLIP #68		ERNS
VENTURA	98424748	NEAR MILE POST 3418	NEAR MILE POST 3418		ERNS
VENTURA	S106400341		NEAR CALIFORNIA ST. @ MM 394.5 ON THE SANTA BARBAR		CHMIRS
VENTURA	91467219	NEAR DEVIL'S CANYON RD/2 MI W OF	NEAR DEVIL'S CANYON RD/2 MI W OF		ERNS
VENTURA	91235317	NEAR DEVIL'S CANYON RD	NEAR DEVIL'S CANYON RD		ERNS
VENTURA	S106570519	GOLDCOAST MARINE	5770 NICOLLE ST F		VENTURA CO. BWT
VENTURA	S105773593	DESOTO SALES, INC.	5770 NICOLLE ST #A/B		VENTURA CO. BWT
VENTURA	S105676705		NORTHBANK AND JOHNSON DR.		CHMIRS
VENTURA	S106389814		NORTHBOUND 101, 3/10 MILE NORTH OF SEAWARD AVE OVE		CHMIRS
VENTURA	2000525517	NORTHBOUND HWY 101	NORTHBOUND HWY 101	0	ERNS
VENTURA	S104310720	NEW CINGULAR WIRELESS-RINCON MTN	10151 OCEAN VIEW RD		VENTURA CO. BWT
VENTURA	90173554	OCS NO. P-0205	OCS NO. P-0205		ERNS
VENTURA	96514068	OCS #0217	OCS #0217		ERNS
VENTURA	96496916	OCS #0217	OCS #0217		ERNS
VENTURA	92296831	OCS PARCEL 0217	OCS PARCEL 0217		ERNS
VENTURA	92270525	OCS P0205	OCS P0205		ERNS
VENTURA	97411165	OCS 205 UNKNOWN BLOCK ID	OCS 205 UNKNOWN BLOCK ID		ERNS
VENTURA	91225100	OCS 217 SANTA BARBARA CHANNEL	OCS 217 SANTA BARBARA CHANNEL		ERNS
VENTURA	98446571	OCS-P-0205	OCS-P-0205		ERNS
VENTURA	98422428	OCSP P-205	OCSP P-205		ERNS
VENTURA	96500442	OCSP 0217	OCSP 0217		ERNS
VENTURA	2000548682	OCSP-0205	OCSP-0205	0	ERNS
VENTURA	2000669695	WEST OF SHELL ROAD	WEST OF SHELL ROAD		ERNS
VENTURA	S103441682	VENTURA WALKER SEARS BY THE SE	WEST OF TOWN		WMUDS/SWAT
VENTURA	S106103417	VENTURA FIELD FACILITY LAND	EAST OF HALL CANYON		CA WDS

City	EDR ID	Site Name	Site Address	Zip	Database(s)
VENTURA	91230878	NW OF PT HUENEME OFF VENTURA COAST	NW OF PT HUENEME OFF VENTURA COAST		ERNS
VENTURA	90170256	OFF TELEPHONE RD., IN AN ORCHARD	OFF TELEPHONE RD., IN AN ORCHARD		ERNS
VENTURA	8854553	OFF US HWY 101 AND SEA CLIFT OFF RAMP WEST END RINCON OIL FI	OFF US HWY 101 AND SEA CLIFT OFF RAMP WEST END RINCON OIL FI		ERNS
VENTURA	96080156		OFF STREET - AT FACILITY		HMIRS
VENTURA	91467105	OFF OF SHELL ROAD TAYLOR LEASE	OFF OF SHELL ROAD TAYLOR LEASE		ERNS
VENTURA	91232226	OFF OF SHELL ROAD TAYLOR LEASE	OFF OF SHELL ROAD TAYLOR LEASE		ERNS
VENTURA	91234723	OFF OF SHELL RD TAYLOR LEASE	OFF OF SHELL RD TAYLOR LEASE	-	ERNS
VENTURA	96500276	OIL WELL(HOBSON B 100-1) / STUFFING BOX FAILURE	OIL WELL(HOBSON B 100-1) / STUFFING BOX FAILURE		ERNS
VENTURA	S106446531	DEPENDABLE HIGHWAY EXPRESS	295 OLIVE ST		LUST
VENTURA	93348646	OSC NO. P-0217 PLATFORM GRACE	OSC NO. P-0217 PLATFORM GRACE		ERNS
VENTURA	S106198627	VENOCO RINCON PIPELINE STN	577 W PACIFIC COAST HWY		VENTURA CO. BWT
VENTURA	S105662460		577 WEST PACIFIC COAST HWY		CHMIRS
VENTURA	S105647261		5555 WEST PACIFIC COAST HWY WELL #B51		CHMIRS
VENTURA	U003996651	VCFPD STN #25	7674 PACIFIC COAST HWY		UST
VENTURA	S105511862	SO CAL GAS OM 5809 - PAC OFFSH	7459 W PACIFIC COAST HWY		VENTURA CO. BWT
VENTURA	S106395074		PACIFIC OCEAN		CHMIRS
VENTURA	2005632639	3055 WEST PACIFIC COAST HWY	3055 WEST PACIFIC COAST HWY		ERNS
VENTURA	2005632258	3055 W. PACIFIC COAST HWY	3055 W. PACIFIC COAST HWY		ERNS
VENTURA	2005603696	5555 W. PACIFIC HWY	5555 W. PACIFIC HWY		ERNS
VENTURA	2005600685	3055 WEST PACIFIC COAST	3055 WEST PACIFIC COAST		ERNS
VENTURA	2005601073	3055 WEST PACIFIC COAST HWY	3055 WEST PACIFIC COAST HWY		ERNS
VENTURA	S104994549	PACIFIC OPERATORS OFFSHORE INC	7459 W PACIFIC COAST HWY		VENTURA CO. BWT
VENTURA	S105634612		7459 PACIFIC COAST HWY		CHMIRS
VENTURA	S105631898		3055 PACIFIC COAST HWY, TEST LOCATION 20		CHMIRS
VENTURA	91225103	5555 W. PACIFIC COAST HW.	5555 W. PACIFIC COAST HW.		ERNS
VENTURA	2002629963	5777 PACIFIC COAST HIGHWAY	5777 PACIFIC COAST HIGHWAY	0	ERNS
VENTURA	2000547646	3055 WEST PACIFIC COAST HWY	3055 WEST PACIFIC COAST HWY	0	ERNS
VENTURA	2000547169	3055 WEST PACIFIC COAST	3055 WEST PACIFIC COAST	0	ERNS
VENTURA	2000525554	5555 PACIFIC COAST HIGHWAY	5555 PACIFIC COAST HIGHWAY	0	ERNS
VENTURA	S101700537	HALLIBURTON SERVICES	PADRE JUAN CANYON RD		VENTURA CO. BWT
VENTURA	S106391933		PADRE CANYON, 3 MI NORTH OF VENTURA ON PACIFIC COA		CHMIRS
VENTURA	S105773695	LBTH INC	PADRE JUAN CYN-HOBSON LSE		VENTURA CO. BWT
VENTURA	S105637103		PADRE CANYON 5775 WEST PACIFIC COAST HIWAY		CHMIRS
VENTURA	S106198629	MARES WROUGHT IRON	1899 PALMA DR C		VENTURA CO. BWT
VENTURA	S107454170	BEND TEC	2159 PALMS DR B		VENTURA CO. BWT
VENTURA	S104570721	PARK ROW CABINETS	6364 PARK AVE	00000	HAZNET
VENTURA	S105887332		5555 WEST PCH		CHMIRS
VENTURA	S105884956		3055 WEST PCH		CHMIRS
VENTURA	2000523425	5777 W PCH	5777 W PCH	0	ERNS
VENTURA	S106163296	INFINITI OF VENTURA	3150 PERKINS RD		LUST
VENTURA	S105646492		PIER AT STATE LEASE PRC 429		CHMIRS
VENTURA	S105637260		PLAT FORM EDITH		CHMIRS
VENTURA	S105632040		PLATEFORM GALE		CHMIRS
VENTURA	S105671186		PLATFORM 'GILDA', O216		CHMIRS
VENTURA	S105652696		PLATFORM GRACE		CHMIRS

City	EDR ID	Site Name	Site Address	Zip	Database(s)
VENTURA	90173219	PLATFORM GILDA	PLATFORM GILDA		ERNS
VENTURA	90172706	PLATFORM NO.P0216	PLATFORM NO.P0216		ERNS
VENTURA	90161623	PLATFORM GILDA	PLATFORM GILDA		ERNS
VENTURA	90160815	PLATFORM HARVEST OFFSHORE, CALIFORNIA PACIFIC OCEAN	PLATFORM HARVEST OFFSHORE, CALIFORNIA PACIFIC OCEAN		ERNS
VENTURA	90160311	PLATFORM GAIL	PLATFORM GAIL		ERNS
VENTURA	99640690	PLATFORM GALE OCSP 0205	PLATFORM GALE OCSP 0205		ERNS
VENTURA	8714346	PLATFORM "GINA" OFF:PORT HUENEME	PLATFORM "GINA" OFF:PORT HUENEME		ERNS
VENTURA	S106394681		PLATFORM GILDA, LAT 34 DEG, 10 MIN, 56.43 SEC NORT		CHMIRS
VENTURA	S106390882		PLATFORM "GILDA" LONG 34,10,56N, LAT 119,25,7W OFF		CHMIRS
VENTURA	S106390652		PLATFORM "GILDA" LAT 34,10, 56N, LON. 119,25,7W OF		CHMIRS
VENTURA	S106389624		PLATFORM GILDA		CHMIRS
VENTURA	S106389451		PLATFORM GILDA LAT 34 DEG 10 MIN 5.44SEC N		CHMIRS
VENTURA	S105884210		PLATFORM GINA OCSP # 0202		CHMIRS
VENTURA	96495326	PLATFORM GAIL	PLATFORM GAIL		ERNS
VENTURA	94405989	PLATFORM HOGAN OCSP 0166 X1006354' Y805646'	PLATFORM HOGAN OCSP 0166 X1006354' Y805646'		ERNS
VENTURA	94375510	PLATFORM GAIL OCSP O205	PLATFORM GAIL OCSP O205		ERNS
VENTURA	94364958	PLATFORM GILDA P-0216	PLATFORM GILDA P-0216		ERNS
VENTURA	94364598	PLATFORM GAIL LEASE P 0205	PLATFORM GAIL LEASE P 0205		ERNS
VENTURA	94361352	PLATFORM GINA OCSP-0202	PLATFORM GINA OCSP-0202		ERNS
VENTURA	94359955	PLATFORM GIENA	PLATFORM GIENA		ERNS
VENTURA	93352377	PLATFORM GAIL OCS NO. P205	PLATFORM GAIL OCS NO. P205		ERNS
VENTURA	93337244	PLATFORM GAIL	PLATFORM GAIL		ERNS
VENTURA	93331320	PLATFORM GAIL	PLATFORM GAIL		ERNS
VENTURA	93326351	PLATFORM GRACE	PLATFORM GRACE		ERNS
VENTURA	92272342	PLATFORM GRACE	PLATFORM GRACE		ERNS
VENTURA	99612617	PLATFORM GINA OCSP: UNKNOWN	PLATFORM GINA OCSP: UNKNOWN		ERNS
VENTURA	99617449	PLATFORM GAIL	PLATFORM GAIL		ERNS
VENTURA	99617438	PLATFORM GAIL	PLATFORM GAIL		ERNS
VENTURA	93304005	PLATFORM GAIL	PLATFORM GAIL		ERNS
VENTURA	93301451	PLATFORM GAIL	PLATFORM GAIL		ERNS
VENTURA	91232106	PLATFORM GRACE (APPROX 7 MILES OFFSHORE)	PLATFORM GRACE (APPROX 7 MILES OFFSHORE)		ERNS
VENTURA	S107453261		PLATFORM GALE, SANTA BARBARA CHANNEL		CHMIRS
VENTURA	91226232	PLATFORM GAIL 9 MILES OFFSHORE OF VENTURA,CA	PLATFORM GAIL 9 MILES OFFSHORE OF VENTURA,CA		ERNS
VENTURA	91217526	PLATFORM G	PLATFORM G		ERNS
VENTURA	91209578	PLATFORM GRACE	PLATFORM GRACE		ERNS
VENTURA	96489778	PLATFORM GAIL OCSP 0205	PLATFORM GAIL OCSP 0205		ERNS
VENTURA	99638989	PLATFORM GILDA OCSP: 016	PLATFORM GILDA OCSP: 016		ERNS
VENTURA	2001567247	PLATFORM B	PLATFORM B	0	ERNS
VENTURA	2001566729	PLATFORM GILDA	PLATFORM GILDA	0	ERNS
VENTURA	2000528907	PLATFORM HABITAT	PLATFORM HABITAT	0	ERNS
VENTURA	2004735485	PLATFROM HILLHOUSE	PLATFROM HILLHOUSE		ERNS
VENTURA	S107453290		PLATFROM HILLHOUSE		CHMIRS
VENTURA	S107863673	SHINDENGEN AMERICA INC	161 PLAZA LA VISTA		VENTURA CO. BWT
VENTURA	S107138692	SANTOS TRUCK & AUTO REPAIR	4224 PLEASANT VALLEY RD #2		VENTURA CO. BWT

City	EDR ID	Site Name	Site Address	Zip	Database(s)
VENTURA	90160446	POB 6917	POB 6917		ERNS
VENTURA	S105638249		PORT OF HEUNEME		CHMIRS
VENTURA	S103679941	US BUREAU OF RECLAMATION	SOUTHEAST QUARTER SECTION 12	00000	HAZNET
VENTURA	2002631549	RENCON ISLAND	RENCON ISLAND	0	ERNS
VENTURA	S106393490		5496 RICON BEACH DR, SEACLIFF, 10 MILES NORTH OF		CHMIRS
VENTURA	S106390131		RICON FACILITY - LOWER LEVEL 5777 PACIFIC COAST HI		CHMIRS
VENTURA	98454751	RIG GINA OCSP-0202	RIG GINA OCSP-0202		ERNS
VENTURA	S105646338		RINCON OIL FIELD HOBSON LEASE		CHMIRS
VENTURA	90167433	RINCON LEASE / S3N, R24W	RINCON LEASE / S3N, R24W		ERNS
VENTURA	S105511877		RINCON ISLAND		CHMIRS
VENTURA	S106390106		RINCON ONSHORE FACILITY (DEHYDRATING PLANT) 5777		CHMIRS
VENTURA	S105637179		RINCON FIELD/ HOBSON B LEASE		CHMIRS
VENTURA	S108086628	VENTURA COUNTY HYDROLOGY	11251B RIVERBANK DR #241		VENTURA CO. BWT
VENTURA	S105637569		ST RT 126 AT PERES LANE EAST OF ORCUTT		CHMIRS
VENTURA	S106103164	BENTLEY SIMONSON INC SOUTHSIDE	1746 F S VICTORIA AVE BOX 382		CA WDS
VENTURA	87463576	S18,T-3N,R20W	S18,T-3N,R20W		ERNS
VENTURA	S105636574		S19,T3N,R23W		CHMIRS
VENTURA	S105636042		S20,T3N,R23W		CHMIRS
VENTURA	S105644111		S21,T3N,R23W		CHMIRS
VENTURA	S105645836		S22,T3N,R23W		CHMIRS
VENTURA	S105642745		S23,T3N,24W SANTA BARBARA MERIDIAN		CHMIRS
VENTURA	S105646061		S28,T3N,R23W		CHMIRS
VENTURA	S105639661		S29,T3N, 29W TAYLOR LEASE, WELL 678		CHMIRS
VENTURA	S105646479		S30,T3N,R23W		CHMIRS
VENTURA	2000526190	SAME	SAME	0	ERNS
VENTURA	S105643177		241 SOUTH SAN CLEMENTE, AN AUTOMOTIVE REPAIR SHOP		CHMIRS
VENTURA	S105643032		SAN JON BARANCA SAN JON / HARBOR BLVD		CHMIRS
VENTURA	94406680	SAN JON OFFRAMP/FM NORTH BOUND 101	SAN JON OFFRAMP/FM NORTH BOUND 101		ERNS
VENTURA	94379990	SAN BUENA VENUTRA BEACH	SAN BUENA VENUTRA BEACH		ERNS
VENTURA	S105673933		901 SOUTH SAN PEDRO		CHMIRS
VENTURA	S105630886		SAN NICOLAUS ISLAND AIR FIELD		CHMIRS
VENTURA	S105630885		SAN NICOLAUS ISLAND-POWER PLANT		CHMIRS
VENTURA	2004730152	SANTA BARBARA CHANNEL	SANTA BARBARA CHANNEL		ERNS
VENTURA	90172152	SANTA BARBARA CHANNEL	SANTA BARBARA CHANNEL		ERNS
VENTURA	S106400347		SANTA BARBARA SUBDIVISION, MPM 399.6 THE MONTALVO		CHMIRS
VENTURA	94373162	SANTA BARBARA CHANNEL PLATFORM GILDA OCSF 0216	SANTA BARBARA CHANNEL PLATFORM GILDA OCSP 0216		ERNS
VENTURA	94361686	SANTA BARBARA CHANNEL PLATFORM A	SANTA BARBARA CHANNEL PLATFORM A		ERNS
VENTURA	S105774613	SANTA CLARA UNIT IIB	SANTA CLARA AVE		CA WDS
VENTURA	99617701	SANTA BARBARA CHANNEL PLATFORM GAIL OCSP 209 OR 205	SANTA BARBARA CHANNEL PLATFORM GAIL OCSP 209 OR 205		ERNS
VENTURA	2004716517	SANTA BARBARA CHANNEL	SANTA BARBARA CHANNEL		ERNS
VENTURA	92252212	SANTA BARBARA CHANNEL NEAR CHEVRON FACILITY	SANTA BARBARA CHANNEL NEAR CHEVRON FACILITY		ERNS
VENTURA	91233734	SANTA BARBARA CHANNEL	SANTA BARBARA CHANNEL		ERNS
VENTURA	S107453504		SANTA CRUZ ISLAND		CHMIRS
VENTURA	91225105	SANTA BARBARA CHANNEL	SANTA BARBARA CHANNEL		ERNS

City	EDR ID	Site Name	Site Address	Zip	Database(s)
VENTURA	91206020	SANTA BARBARA CHANNEL PLATFORM P0202	SANTA BARBARA CHANNEL PLATFORM P0202		ERNS
VENTURA	8715245	#1 SATELLITE/VENTURA AVE FIELD	#1 SATELLITE/VENTURA AVE FIELD		ERNS
VENTURA	8714727	SCHMIDT TANK FARM/CROOKED PALM RD	SCHMIDT TANK FARM/CROOKED PALM RD		ERNS
VENTURA	91466784	SCHOOL CANYON RD **	SCHOOL CANYON RD **		ERNS
VENTURA	S105773433	AEROSPRAYS, INC.	3112 SEABORG ST #C/D		VENTURA CO. BWT
VENTURA	S105637616		SEACLIFF FERGUSON PIER		CHMIRS
VENTURA	S105642876		HI SEAS FISH INC, 1491 SPINNAKER DR		CHMIRS
VENTURA	S105630958		SEC 28 T 3N R 23W		CHMIRS
VENTURA	S106389009		SEC-30, T-3N, R-23W 3" BURNED LINE NEAR WELL TAY		CHMIRS
VENTURA	96519352	SECTION 23	SECTION 23		ERNS
VENTURA	8714126	SECTION 23, TWNSHP 3N, RANGE 23W 2 MILES NORTH OF VENTURA	SECTION 23, TWNSHP 3N, RANGE 23W 2 MILES NORTH OF VENTURA		ERNS
VENTURA	S106391135		SECTION 21 T3N R23W ON TAYLOR LEASE AT THE VENTURA		CHMIRS
VENTURA	S105640295		SECTION 19 TOWNSHIP 3 NORTH RANGE 23 W.		CHMIRS
VENTURA	97411009	SECTION 30 TOWNSHIP 3N RANGE 23W	SECTION 30 TOWNSHIP 3N RANGE 23W		ERNS
VENTURA	S105664185		1449 SENECA DR - HARBOR VILLAGE MARINA		CHMIRS
VENTURA	S105663847		SENECA ST AND VENTURA AVE		CHMIRS
VENTURA	2000550161	1449 SENECA DR	1449 SENECA DR	0	ERNS
VENTURA	8866622	SERVICE STATION 6991;4210 MAIN ST	SERVICE STATION 6991;4210 MAIN ST		ERNS
VENTURA	S104571125	JESCO CONSTRUCTION CORP	SEXTON CANYON	00000	HAZNET
VENTURA	98428857	SHEEN DISSIPATED.	SHEEN DISSIPATED.		ERNS
VENTURA	98446163	SHEEN SIZE:1FT X 200FT/BLACK	SHEEN SIZE:1FT X 200FT/BLACK		ERNS
VENTURA	96476682	SHEEN SIZE: 1FT X 1 MILE COLOR: RAINBOW WITH SOME OIL POOLS	SHEEN SIZE: 1FT X 1 MILE COLOR: RAINBOW WITH SOME OIL POOLS		ERNS
VENTURA	98440372	SHEEN SIZE: 10FT X 30FT / RAINBOW IN COLOR	SHEEN SIZE: 10FT X 30FT / RAINBOW IN COLOR		ERNS
VENTURA	98433117	SHEEN SIZE: 25FT X3FT / RAINBOW TO BROWN IN COLOR	SHEEN SIZE: 25FT X3FT / RAINBOW TO BROWN IN COLOR		ERNS
VENTURA	2004740965	600 SHELL ROAD	600 SHELL ROAD		ERNS
VENTURA	8850629	SHELL RD AND VENTURA RD	SHELL RD AND VENTURA RD		ERNS
VENTURA	93324014	SHELL TAYLOR LEASE ACROSS FROM 3587 NORTH	SHELL TAYLOR LEASE ACROSS FROM 3587 NORTH		ERNS
VENTURA	87884	SHELL RD. WITHIN TEXACO OIL FIELD ONE MILE EAST OF VENTURA	SHELL RD. WITHIN TEXACO OIL FIELD ONE MILE EAST OF VENTURA		ERNS
VENTURA	87463590	SHELL TERMINAL	SHELL TERMINAL		ERNS
VENTURA	2001554907	SHELL ROAD AND VENTURA	SHELL ROAD AND VENTURA	0	ERNS
VENTURA	99613086	EAST SIDE PACIFIC COAST HWY CLOSE TO SEACLIFF EXIT RIMCON ON	EAST SIDE PACIFIC COAST HWY CLOSE TO SEACLIFF EXIT RIMCON ON		ERNS
VENTURA	93329977	NORTH SIDE OF PLATFORM GAILE / SANTA BARBARA	NORTH SIDE OF PLATFORM GAILE / SANTA BARBARA		ERNS
VENTURA	2000671263	SIN # 2	SIN # 2		ERNS
VENTURA	S105885240		SOUTHBOUND HWY. 99 AT THE VENTURA OFF RAMP		CHMIRS
VENTURA	S105670502		1363 SPINACRE DR., VENTURA MARINA		CHMIRS
VENTURA	2001554825	1514 SPINKER DR.	1514 SPINKER DR.	0	ERNS
VENTURA	S105677408		1514 SPRINKER DR.		CHMIRS
VENTURA	S107452897		NB SR101 @ SEACLIFF RD		CHMIRS
VENTURA	8714692	STA# VLW-95/VENTURA AVE FIELD	STA# VLW-95/VENTURA AVE FIELD		ERNS
VENTURA	96510766	STATE LEASE P0217 OCSP 0217	STATE LEASE P0217 OCSP 0217		ERNS
VENTURA	96474527	STATION 17 VENTURA AVE OIL FIELD SCHOOL CANYON RD	STATION 17 VENTURA AVE OIL FIELD SCHOOL CANYON RD		ERNS

City	EDR ID	Site Name	Site Address	Zip	Database(s)
VENTURA	S106485971	EAST FIFTH STREET DRAINAGE	3000 005TH STREET		SLIC
VENTURA	S105773998	VERIZON WIRELESS - VENTURA	350 SUMMIT DR		VENTURA CO. BWT
VENTURA	S105629627		S-28 T-3N R-23W		CHMIRS
VENTURA	S105631590		R-24W T-3N S-23 (OAK GROVE LEASE)		CHMIRS
VENTURA	91466509	S23 T3N R24W	S23 T3N R24W		ERNS
VENTURA	S105635481		S30 T3N R23W , NEAR VENTURA		CHMIRS
VENTURA	S105635734		S21, T3N, R23W		CHMIRS
VENTURA	S105636274		S21, T3N,R23W		CHMIRS
VENTURA	8875194	T3N,R24W,S16	T3N,R24W,S16		ERNS
VENTURA	S105645941		TK4 TANK FARM RINCON ROSS FACILITY		CHMIRS
VENTURA	90185413	TAYLOR LEASE WEST EDGE OF CITY	TAYLOR LEASE WEST EDGE OF CITY		ERNS
VENTURA	90181093	TAYLOR 157 HWY 33	TAYLOR 157 HWY 33		ERNS
VENTURA	90162787	TAYLOR LEASE VENTURA FIELD	TAYLOR LEASE VENTURA FIELD		ERNS
VENTURA	94415086	TAYLOR LEASE WELL 802	TAYLOR LEASE WELL 802		ERNS
VENTURA	99651321	TAYLOR LEASE WELL 346	TAYLOR LEASE WELL 346		ERNS
VENTURA	91467747	TAYLOR LEASE	TAYLOR LEASE		ERNS
VENTURA	91466760	TAYLOR LEASE, FARM #11	TAYLOR LEASE, FARM #11		ERNS
VENTURA	91466751	TAYLOR LEASE OFF SHELL RD.	TAYLOR LEASE OFF SHELL RD.		ERNS
VENTURA	91241746	TAYLOR LEASE, 3 MI E OF VENTURA	TAYLOR LEASE, 3 MI E OF VENTURA		ERNS
VENTURA	91240294	TAYLOR WELL #607 S28 R23W T3N	TAYLOR WELL #607 S28 R23W T3N		ERNS
VENTURA	91240155	TAYLOR LEASE	TAYLOR LEASE		ERNS
VENTURA	S105641820		TAYLOR LEASE WELL #TAYLOR - 480		CHMIRS
VENTURA	S105641399		TAYLOR LEASE, TRAP FARM # 13 S 29 T 3N R 23W		CHMIRS
VENTURA	S105636393		TAYLOR WELL SITE#353		CHMIRS
VENTURA	91219801	TAYLOR LEASE OFF SHELL RD.	TAYLOR LEASE OFF SHELL RD.		ERNS
VENTURA	90466204	TAYLOR LEASE NEAR SHELL RD.	TAYLOR LEASE NEAR SHELL RD.		ERNS
VENTURA	90466199	TAYLOR 504 LEASE SHELL RD	TAYLOR 504 LEASE SHELL RD		ERNS
VENTURA	90466043	TAYLOR LEASE WEST EDGE OF CITY	TAYLOR LEASE WEST EDGE OF CITY		ERNS
VENTURA	90465913	TAYLOR LEASE 500 ISLAND RD	TAYLOR LEASE 500 ISLAND RD		ERNS
VENTURA	90465349	TAYLOR CENTRAL WATER PLANT	TAYLOR CENTRAL WATER PLANT		ERNS
VENTURA	90465235	TAYLOR LEASE TRAP FARM 9/3385 N VENTURA	TAYLOR LEASE TRAP FARM 9/3385 N VENTURA		ERNS
VENTURA	90464930	TAYLOR 157 HWY 33	TAYLOR 157 HWY 33		ERNS
VENTURA	90189953	TAYLOR LEASE NEAR SHELL RD.	TAYLOR LEASE NEAR SHELL RD.		ERNS
VENTURA	90189848	TAYLOR 504 LEASE SHELL RD	TAYLOR 504 LEASE SHELL RD		ERNS
VENTURA	98431202	TAYLOR LEASE VENTURA AVE FIELD	TAYLOR LEASE VENTURA AVE FIELD		ERNS
VENTURA	91222069	TAYLOR LEASE, FARM #11	TAYLOR LEASE, FARM #11	-	ERNS
VENTURA	97010835		TELEGRAPH RD		HMIRS
VENTURA	S105773494	BLACKMAN & BRUNNER, D.D.S.	5500 E TELEGRAPH RD #121		VENTURA CO. BWT
VENTURA	8718864	TEXACO VENTURA AVENUE FIELD, NEAR VEANTURA AVENUE AND SCHOOL	TEXACO VENTURA AVENUE FIELD, NEAR VEANTURA AVENUE AND SCHOOL		ERNS
VENTURA	872192	IN THE VENTURA AVENUE FIELD, 1/2 MILE UP SCHOOL CANYON RD.,	IN THE VENTURA AVENUE FIELD, 1/2 MILE UP SCHOOL CANYON RD.,		ERNS
VENTURA	S104970833	VENTURA PROPERTIES	1926 THOMPSON BLVD		LUST
VENTURA	S102799446	BILL HOLIDAY	302 TOWER SQUARE, UNIT 4	00000	HAZNET
VENTURA	92253612	TOWNSHIP 3 NORTH RANGE 23 WEST	TOWNSHIP 3 NORTH RANGE 23 WEST		ERNS
VENTURA	90465641	TRAP FARM NO. 6 CANYON TAYLOR LEASE	TRAP FARM NO. 6 CANYON TAYLOR LEASE		ERNS
VENTURA	98424448	UNDERINVESTIGATION	UNDERINVESTIGATION		ERNS

City	EDR ID	Site Name	Site Address	Zip	Database(s)
VENTURA	S106392072		UNINCORPORATED VENTURA CO AT REVLON SLOUGH, BTWN S		CHMIRS
VENTURA	91200320	UNION OIL COMPANY LEASE NO. P-0216	UNION OIL COMPANY LEASE NO. P-0216		ERNS
VENTURA	97410091	UNKNOWN SANTA BARBARA OCS WELL 215	UNKNOWN SANTA BARBARA OCS WELL 215		ERNS
VENTURA	98423246	VACUUM TRUCK TO CLEAN UP MATERIAL.	VACUUM TRUCK TO CLEAN UP MATERIAL.		ERNS
VENTURA	S100280852		VALENTINE RD.		CHMIRS
VENTURA	S107150200	VENTURA COUNTY/CLANDESTINE DRUG LABS	VARIOUS LOCATIONS WITHIN VENTURA		HAZNET
VENTURA	S106800554	GOLF COURSE & SATICOY WELLS	VARIOUS LOCATIONS		CA WDS
VENTURA	S106800551	VENTURA CO. EMERGENCY PROJ	VARIOUS LOCATIONS		CA WDS
VENTURA	S103994229	VENTURA COUNTY/CLANDESTINE DRUG LABS	VARIOUS LOCATIONS WITHIN VENTURA COUNTY	00000	HAZNET
VENTURA	S105647449		VENTURA AVE FIELD MONGONIGLE LEASE		CHMIRS
VENTURA	S105643014		VENTURA FIELD S 13 T 27N R 22E		CHMIRS
VENTURA	90182520	VENTURA FIELD	VENTURA FIELD		ERNS
VENTURA	90182348	VENTURA FIELD ON N VENTURA AVE.	VENTURA FIELD ON N VENTURA AVE.		ERNS
VENTURA	8719443	VENTURA AVE FIELD LLOYD LEASE	VENTURA AVE FIELD LLOYD LEASE		ERNS
VENTURA	8722090	VENTURA AVE. FEILD/TAYLOR LEASE/N. SHELL	VENTURA AVE. FEILD/TAYLOR LEASE/N. SHELL		ERNS
VENTURA	8711939	VENTURA AVE FIELD WELL LLOYD CORP. #57	VENTURA AVE FIELD WELL LLOYD CORP. #57		ERNS
VENTURA	8711978	VENTURA AVE FIELD; LOYD CORP; WELL #28	VENTURA AVE FIELD; LOYD CORP; WELL #28		ERNS
VENTURA	8712015	VENTURA AVE FIELD/ WELL NO. LOYYD CORP	VENTURA AVE FIELD/ WELL NO. LOYYD CORP		ERNS
VENTURA	876743	VENTURA AVE FIELDS LLOYD AWT 3A-3B	VENTURA AVE FIELDS LLOYD AWT 3A-3B		ERNS
VENTURA	87463882	VENTURA AVENUE FIELD/200 YDS S OF WATER-	VENTURA AVENUE FIELD/200 YDS S OF WATER-		ERNS
VENTURA	87463879	VENTURA AVE FIELD/HARTMAN AWT-1	VENTURA AVE FIELD/HARTMAN AWT-1		ERNS
VENTURA	87755	VENTURA AVE FIELD LLOYD CORP TANK FARM 3	VENTURA AVE FIELD LLOYD CORP TANK FARM 3		ERNS
VENTURA	877202	VENTURA AVE FIELD, 50 FT SOUTH OF MCGONIGLE #1 SATELITE	VENTURA AVE FIELD, 50 FT SOUTH OF MCGONIGLE #1 SATELITE		ERNS
VENTURA	879921	VENTURA AVE FEILD	VENTURA AVE FEILD		ERNS
VENTURA	2001010547		VENTURA		HMIRS
VENTURA	90151327	VENTURA FEILD ON NORTH VENTURA AVE. VENTURA BOOSTER PLANT	VENTURA FEILD ON NORTH VENTURA AVE. VENTURA BOOSTER PLANT		ERNS
VENTURA	87463824	VENTURA AVE FIELD	VENTURA AVE FIELD		ERNS
VENTURA	8718694	IN VENTURA AVE FACILITY AT GAS PLANT #6	IN VENTURA AVE FACILITY AT GAS PLANT #6		ERNS
VENTURA	90465156	VENTURA FEILD ON NORTH VENTURA AVE.	VENTURA FEILD ON NORTH VENTURA AVE.		ERNS
VENTURA	876549	VENTURA AVE FIELD HARTMAN AWT-1	VENTURA AVE FIELD HARTMAN AWT-1		ERNS
VENTURA	98425524	VENTURA LAND AND WATER LEASE	VENTURA LAND AND WATER LEASE		ERNS
VENTURA	8874730	VENTURA AVE FIELD	VENTURA AVE FIELD		ERNS
VENTURA	8874693	VENTURA AVE OIL FIELD STN 5 C BLOCK	VENTURA AVE OIL FIELD STN 5 C BLOCK		ERNS
VENTURA	8873741	VENTURA AVE FIELD GAS PLANT #2	VENTURA AVE FIELD GAS PLANT #2		ERNS
VENTURA	8872359	VENTURA AV FIELD VL AND W AWT NO 2	VENTURA AV FIELD VL AND W AWT NO 2		ERNS
VENTURA	8871466	VENTURA AVE FIELD	VENTURA AVE FIELD		ERNS
VENTURA	8870807	VENTURA AVE FIELD	VENTURA AVE FIELD		ERNS
VENTURA	8870069	VENTURA AVE FIELD HARTMAN WELL NO. 17	VENTURA AVE FIELD HARTMAN WELL NO. 17		ERNS
VENTURA	8866583	VENTURA AV FIELD LLOYD LEASE	VENTURA AV FIELD LLOYD LEASE		ERNS
VENTURA	8863898	VENTURA FIELD 200 FT NW OF LLOYDS 272	VENTURA FIELD 200 FT NW OF LLOYDS 272		ERNS
VENTURA	8863102	VENTURA AVE FIELD TANK NO. 05M2S	VENTURA AVE FIELD TANK NO. 05M2S		ERNS
VENTURA	8861231	VENTURA AVE FIELD	VENTURA AVE FIELD		ERNS
VENTURA	8857616	VENTURA AVE FIELD, EDISON LEASE, OIL WELL #17	VENTURA AVE FIELD, EDISON LEASE, OIL WELL #17		ERNS
VENTURA	8856940	VENTURA AVE FIELD/BL+W LEASE	VENTURA AVE FIELD/BL+W LEASE		ERNS

City	EDR ID	Site Name	Site Address	Zip	Database(s)
VENTURA	U001560036	LLOYD 40 YARD GARAGE	VENTURA AVENUE OILFIELD		HIST UST
VENTURA	8718173	VENTURA AVE FIELD D, L AND W LEASE D L AND W NO 2	VENTURA AVE FIELD D, L AND W LEASE D L AND W NO 2		ERNS
VENTURA	8718236	VENTURA AVE FIELD WELL LLOYD 91	VENTURA AVE FIELD WELL LLOYD 91		ERNS
VENTURA	8853691	VENTURA AVENUE FIELD	VENTURA AVENUE FIELD		ERNS
VENTURA	8853535	NORTH VENTURA AVE FIELD	NORTH VENTURA AVE FIELD		ERNS
VENTURA	8853147	VENTURA AVE FIELD, LLOYD AWT #3	VENTURA AVE FIELD, LLOYD AWT #3		ERNS
VENTURA	8852817	VENTURA AVE FIELD CATCH BASIN 2	VENTURA AVE FIELD CATCH BASIN 2		ERNS
VENTURA	8852749	NORTH VENTURA AVE FIELD	NORTH VENTURA AVE FIELD		ERNS
VENTURA	8851921	VENTURA AV OIL FIELD, DL AND W AWT NO 5	VENTURA AV OIL FIELD, DL AND W AWT NO 5		ERNS
VENTURA	8851417	N VENTURA AVE	N VENTURA AVE		ERNS
VENTURA	8850984	VENTURA AV FIELD ON VENTURA AVE. LLOYD WELL #101	VENTURA AV FIELD ON VENTURA AVE. LLOYD WELL #101		ERNS
VENTURA	8850802	VENTURA AVE FIELD;VL&W LEASE	VENTURA AVE FIELD;VL&W LEASE		ERNS
VENTURA	8850113	VENTURA AVE FIELD CATCH BASIN 2/ SOUTH TANK	VENTURA AVE FIELD CATCH BASIN 2/ SOUTH TANK		ERNS
VENTURA	8850112	VENTURA AVE FIELD WELL NO. 52	VENTURA AVE FIELD WELL NO. 52		ERNS
VENTURA	88464713	VENTURA FIELD	VENTURA FIELD		ERNS
VENTURA	88464689	VENTURA AVE FIELD HARTMAN WELL 17	VENTURA AVE FIELD HARTMAN WELL 17		ERNS
VENTURA	874083	VENTURA AVE FIELD LLOYD LEASE WELL 230	VENTURA AVE FIELD LLOYD LEASE WELL 230		ERNS
VENTURA	87464113	VENTURA AVE. OIL FLD/LLOYD LEASE/W#213	VENTURA AVE. OIL FLD/LLOYD LEASE/W#213		ERNS
VENTURA	876773	VENTURA AVE FIELD, 200 YDS SOUTH OF WATER SOURCE WELL #1	VENTURA AVE FIELD, 200 YDS SOUTH OF WATER SOURCE WELL #1		ERNS
VENTURA	8718657	VENTURA AVE FIELD;HARTMAN LEASE	VENTURA AVE FIELD;HARTMAN LEASE		ERNS
VENTURA	S106400551		VENTURA HARBOR VILLAGE DOCK G / H		CHMIRS
VENTURA	S106396954		VENTURA ISLE MARINA, D-4		CHMIRS
VENTURA	S106391180		VENTURA AVE FIELD, LEASE MCGONIGLE, APPROX 8MILES		CHMIRS
VENTURA	S106389084		VENTURA OIL FIELD ON LLOYD LEASE D BLOCK FORCE WAT		CHMIRS
VENTURA	S106389026		VENTURA AVE OIL FIELDS, BOOSTER PLANT 2 VENTURA AV		CHMIRS
VENTURA	S106388991		VENTURA OIL FIELD LLOYD LEASE LLOYD 3B SATELITE #		CHMIRS
VENTURA	S105884384		VENTURA BOAT YARD		CHMIRS
VENTURA	96499299	VENTURA HARBOR SPINNAKER DRIVE	VENTURA HARBOR SPINNAKER DRIVE		ERNS
VENTURA	94406692	VENTURA AVE FIELD NORTH OF CATCH BASIN 2	VENTURA AVE FIELD NORTH OF CATCH BASIN 2		ERNS
VENTURA	94389931	VENTURA HARBOR BOAT YARD	VENTURA HARBOR BOAT YARD		ERNS
VENTURA	87463663	VENTURA AVE OIL FIELD	VENTURA AVE OIL FIELD		ERNS
VENTURA	877721	VENTURA AVE FIELD HARTMAN 65	VENTURA AVE FIELD HARTMAN 65		ERNS
VENTURA	S104970836	TRANS KING TRANSMISSION	6663 VENTURA BL		LUST
VENTURA	S106802343	SILVAS OIL COMPANY INC.	2191 VENTURA RD		LUST
VENTURA	877719	VENTURA AVE. FIELD HARTMAN 20	VENTURA AVE. FIELD HARTMAN 20		ERNS
VENTURA	874287	VENTURA AV FIELD LLYOD 3A-3B TRAPS	VENTURA AV FIELD LLYOD 3A-3B TRAPS		ERNS
VENTURA	93338716	VENTURA OIL FIELD LLOYD LEASE AND MCGONIGLE	VENTURA OIL FIELD LLOYD LEASE AND MCGONIGLE		ERNS
VENTURA	93332893	VENTURA OIL FIELD LLOYD CORP. LEASE WELL NO.89	VENTURA OIL FIELD LLOYD CORP. LEASE WELL NO.89		ERNS
VENTURA	93326026	VENTURA AVE OIL FIELD SCHOOL CANYON ROAD	VENTURA AVE OIL FIELD SCHOOL CANYON ROAD		ERNS
VENTURA	93321623	VENTURA OIL FIELD SCHOOL CANYON RD & VENTURA RD	VENTURA OIL FIELD SCHOOL CANYON RD & VENTURA RD		ERNS

City	EDR ID	Site Name	Site Address	Zip	Database(s)
VENTURA	8711753	VENTURA AVE FIELD LLOYD LEASE LLOYD WELL # 213	VENTURA AVE FIELD LLOYD LEASE LLOYD WELL # 213		ERNS
VENTURA	8711752	VENTURA AVE FIELD LLOYD LEASE LLOYD TANK FARM	VENTURA AVE FIELD LLOYD LEASE LLOYD TANK FARM		ERNS
VENTURA	U001560022	GAS PLANT NO. 6	VENTURA AVENUE		HIST UST
VENTURA	875278	VENTURA AVE FIELD, 100 YDS N OF WELL LC89	VENTURA AVE FIELD, 100 YDS N OF WELL LC89		ERNS
VENTURA	96481117	VENTURA HARBOR	VENTURA HARBOR		ERNS
VENTURA	S106103422	SINE QUA NON INC	1750 N VENTURA AVE # 5		CA WDS
VENTURA	S103441686	SHELL CALIFORNIA PRODUCTION IN	VENTURA OIL FIELD		WMUDS/SWAT
VENTURA	92261973	VENTURA HARBOR	VENTURA HARBOR		ERNS
VENTURA	2004725571	VENTURA WEST MARINA/ DOCK SLIP A83	VENTURA WEST MARINA/ DOCK SLIP A83		ERNS
VENTURA	2004721074	VENTURA KEYS/ VENTURA HARBOR	VENTURA KEYS/ VENTURA HARBOR		ERNS
VENTURA	87463739	VENTURA AVE FIELD/WELL: HARTMAN #63	VENTURA AVE FIELD/WELL: HARTMAN #63		ERNS
VENTURA	S105974620	ALL ABOUT TRANSMISSION	1727 N VENTURA AVE B		VENTURA CO. BWT
VENTURA	93304452	VENTURA OIL FIELD VENTURA AVE AND SCHOOL CANYON RD	VENTURA OIL FIELD VENTURA AVE AND SCHOOL CANYON RD		ERNS
VENTURA	93300657	3587 NORTH VENTURA AVE TAYLOR TRAP FARM NO.15	3587 NORTH VENTURA AVE TAYLOR TRAP FARM NO.15		ERNS
VENTURA	91467261	3587 NORTH VENTURA AVE /TAYLOR LEASE	3587 NORTH VENTURA AVE /TAYLOR LEASE		ERNS
VENTURA	91466613	VENTURA AVE &SCHOOL CANYON RD/LLOYDLEASE	VENTURA AVE &SCHOOL CANYON RD/LLOYDLEASE		ERNS
VENTURA	91238222	3587 NORTH VENTURA AVE WELL NO. EDISON 26	3587 NORTH VENTURA AVE WELL NO. EDISON 26		ERNS
VENTURA	S100218408		VENTURA BLVD		CHMIRS
VENTURA	874759	VENTURA AVE FIELD	VENTURA AVE FIELD		ERNS
VENTURA	875642	VENTURA AVE FIELD WELL NO. VLNW160	VENTURA AVE FIELD WELL NO. VLNW160		ERNS
VENTURA	S105673259		VENTURA HARBOR DAVE'S MARINE		CHMIRS
VENTURA	S105629963		VENTURA FIELD LLOYD LEASE		CHMIRS
VENTURA	S105642355		VENTURA MARINA, SOUTH BREAK WATER LIGHT #3		CHMIRS
VENTURA	S105641172		VENTURA OIL FIELD STATION 17		CHMIRS
VENTURA	S105633498		VENTURA RIVER AT SR 33 AND SHELL RD		CHMIRS
VENTURA	S107453963		VENTURA KEYS; 2700 BLOCK OF SEAHORSE AVE		CHMIRS
VENTURA	S107453962		VENTURA ISLE MARINA SLIP L-11		CHMIRS
VENTURA	S107453961		VENTURA HARBOR		CHMIRS
VENTURA	91225754	VENTURA FIELD, TAYLOR LEASE HWY 33	VENTURA FIELD, TAYLOR LEASE HWY 33		ERNS
VENTURA	91222183	VENTURA AVE FLD(VENTURA & SCHOOL CANYON)	VENTURA AVE FLD(VENTURA & SCHOOL CANYON)		ERNS
VENTURA	91218748	VENTURA HARBOR VILLAGE 1450 SPINAKER DR	VENTURA HARBOR VILLAGE 1450 SPINAKER DR		ERNS
VENTURA	91215631	VENTURA AVE. AND SCHOOL CANYON RD. LLOYD LEASE	VENTURA AVE. AND SCHOOL CANYON RD. LLOYD LEASE		ERNS
VENTURA	91204534	VENTURA OIL FIELD HARTMAN LEASE SCHOOL CNTY RD	VENTURA OIL FIELD HARTMAN LEASE SCHOOL CNTY RD		ERNS
VENTURA	90466118	VENTURA AVE FIELD OFF OF SCHOOLHOUSE RD	VENTURA AVE FIELD OFF OF SCHOOLHOUSE RD		ERNS
VENTURA	90465946	VENTURA FIELD	VENTURA FIELD		ERNS
VENTURA	90189371	VENTURA AVE FIELD	VENTURA AVE FIELD		ERNS
VENTURA	90187838	VENTURA AVENUE FIELD OFF OF SCHOOLHOUSE RD.	VENTURA AVENUE FIELD OFF OF SCHOOLHOUSE RD.		ERNS
VENTURA	8719196	VENTURA AVE FIELDS	VENTURA AVE FIELDS		ERNS
VENTURA	S103994227	VENTURA COUNTY STORM DAMAGE	VENTURA COUNTY	00000	HAZNET
VENTURA	S103994222	VENTURA COUNTY EARTHQUAKE OF 01/17/94	VENTURA COUNTY	00000	HAZNET

City	EDR ID	Site Name	Site Address	Zip	Database(s)
VENTURA	S103680183	EQUILON ENTERPRISES LLC	VENTURA COUNTY PIPELINES	00000	HAZNET
VENTURA	2000549751	VENTURA HARBOR	VENTURA HARBOR	0	ERNS
VENTURA	2000530988	VENTURA HARBOR	VENTURA HARBOR	0	ERNS
VENTURA	2000525469	VENTURA AVE OIL FIELD	VENTURA AVE OIL FIELD	0	ERNS
VENTURA	92090913		2685 VENTURE		HMIRS
VENTURA	S105639655		VICTOR AVENUE FIELD		CHMIRS
VENTURA	S105652562		VICTORIA AT OLIVAS PARK DR.		CHMIRS
VENTURA	S106800559	VECTOR CONTROL PROGRAM	800 S VICTORIA AVE		CA WDS
VENTURA	S105861509	FOUR SEASONS CLEANERS	1746 S VICTORIA AVE A		VENTURA CO. BWT
VENTURA	93345364	1717 SOUTH VICTORIA USA GAS STATION	1717 SOUTH VICTORIA USA GAS STATION		ERNS
VENTURA	S106570543	NEW CINGULAR WIRELESS PCS-TELEGRAPH	51 S VICTORIA AVE 202		VENTURA CO. BWT
VENTURA	S105773502	BOWERS, CHARLES	2284 S VICTORIA AVE 1G		VENTURA CO. BWT
VENTURA	S105642455		WB VICTORIA AT OLIVAS PK		CHMIRS
VENTURA	S106915757	BORCHARD ESTATE (MARGARET)	11075 VIOLETA ST		LUST
VENTURA	S106098402	DISHMAN	11025 VIOLETA ST		LUST
VENTURA	S106825022	#1 CLEANERS AND ALTERATIONS	47001 WARM SPRINGS BLVD	0	EMI
VENTURA	S105773718	RES TECH INC -WELDON CANYON	WELDON CANYON RD		VENTURA CO. BWT
VENTURA	90162151	WELL TAYLOR 506	WELL TAYLOR 506		ERNS
VENTURA	98430807	WELL NO. VLNW 96 / BOX WAS STUFFED / POSSIBLY DUE TO LAND SL	WELL NO. VLNW 96 / BOX WAS STUFFED / POSSIBLY DUE TO LAND SL		ERNS
VENTURA	98425911	WELL NO. VLW796	WELL NO. VLW796		ERNS
VENTURA	8856874	WELL LLOYD/AWT #1/VENTURA AVE FIELD	WELL LLOYD/AWT #1/VENTURA AVE FIELD		ERNS
VENTURA	8850424	WELL LLOYD 70	WELL LLOYD 70		ERNS
VENTURA	S105639450		WELL #218 LLOYD-VENTURA AVE FIELD		CHMIRS
VENTURA	877476	WELL LLYOD 218 VENTURA AV FIELD	WELL LLYOD 218 VENTURA AV FIELD		ERNS
VENTURA	S105631150		WELL #607 TAYLOR LEASE SEC 28 T-3N RG 23W		CHMIRS
VENTURA	S105631881		WELL # 200 GRUBB LEASE		CHMIRS
VENTURA	S105631880		WELL # 802		CHMIRS
VENTURA	98459402	WELL TAYLOR 160	WELL TAYLOR 160		ERNS
VENTURA	90465389	WELL TAYLOR 506	WELL TAYLOR 506		ERNS
VENTURA	2000533427	WELL 142	WELL 142	0	ERNS
VENTURA	91222109	WELL LOCATION 402,TAYLOR LEASE 3 MI E OF	WELL LOCATION 402,TAYLOR LEASE 3 MI E OF	-	ERNS
VENTURA	8872785	WELL#EAST 6/LOMPOC FIELD	WELL#EAST 6/LOMPOC FIELD		ERNS
VENTURA	8722295	WELL= SCHMIDT #1/OIL FIELD	WELL= SCHMIDT #1/OIL FIELD		ERNS
VENTURA	S106396175		283 B WEST LEWIS ST.		CHMIRS
VENTURA	2003647648	283 B WEST LEWIS ST	283 B WEST LEWIS ST		ERNS
VENTURA	92261030	WILLIAM A. MCGAW (NAME OF BOAT) VENTURA MARINA (IN FRONT OF	WILLIAM A. MCGAW (NAME OF BOAT) VENTURA MARINA (IN FRONT OF		ERNS
VENTURA	S106387219	BOEING (FORMER ROCKETDYNE) SANTA SUSANA FIELD LAB	WOOLSEY CANYON		SLIC
VENTURA	98461229	200 YARDS WEST OF SOLIMAR BEACH COLONY PACIFIC COAST HIWAY	200 YARDS WEST OF SOLIMAR BEACH COLONY PACIFIC COAST HIWAY		ERNS
VENTURA (NR)	8872914	GRUB LEASE S,T3N,R24W	GRUB LEASE S,T3N,R24W		ERNS
VENTURA (NR)	91234736	MCGRAFT STATE BEACH	MCGRAFT STATE BEACH		ERNS
VENTURA (NR)	90168567	PLATFORM GAIL N. OF VENTURA	PLATFORM GAIL N. OF VENTURA		ERNS
VENTURA (NR)	87463589	SHELL RD/1-MI E OF VENTURA	SHELL RD/1-MI E OF VENTURA		ERNS
VENTURA (NR)	90190781	TAYLOR LEASE, SHELL RD	TAYLOR LEASE, SHELL RD		ERNS

City	EDR ID	Site Name	Site Address	Zip	Database(s)
VENTURA (NR)	90190762	TAYLOR LEASE WELL #TAYLOR 504	TAYLOR LEASE WELL #TAYLOR 504		ERNS
VENTURA (NR)	87463747	VENTURA AVE FIELD/LLOYD LEASE/WELL #230	VENTURA AVE FIELD/LLOYD LEASE/WELL #230		ERNS
VENTURA (NR)	8872999	WELL 29-6-62/VENTURA FIELD	WELL 29-6-62/VENTURA FIELD		ERNS
VENTURA 9NR)	8873608	RINCON OIL FIELD STATE PRC 145 LEASE	RINCON OIL FIELD STATE PRC 145 LEASE		ERNS
VENTURA CITY	93311276	GRUBB LEASE>SOLIMAR BEACH	GRUBB LEASE>SOLIMAR BEACH		ERNS
VENTURA CO	S105634622		SR 126 AT PIRU CANYON ROAD		CHMIRS
VENTURA COAST	93304389	PLATFORM GALE	PLATFORM GALE		ERNS
VENTURA COUNTY	8852905	805 488 0831 PLANT # IN OXNARD	805 488 0831 PLANT # IN OXNARD		ERNS
VENTURA COUNTY	93321047	34 O 10’ 119 O 25’ OFFSHORE OF VENTURA	34 O 10’ 119 O 25’ OFFSHORE OF VENTURA		ERNS
VENTURA COUNTY	90185817	S/B 101 SO. OF SEEWARD	S/B 101 SO. OF SEEWARD		ERNS
VENTURA COUNTY	90188828	S/B 101 HAMPSHIRE	S/B 101 HAMPSHIRE		ERNS
VENTURA COUNTY	8870704	HWY 101, 5 MILES NORTH OF VENTURA OIL FIELD	HWY 101, 5 MILES NORTH OF VENTURA OIL FIELD		ERNS
VENTURA COUNTY	S105634395		N/B 101, SOUTH OF CONEJO SCALES		CHMIRS
VENTURA COUNTY	90171193	HWY 118 & GROVE PLACE	HWY 118 & GROVE PLACE		ERNS
VENTURA COUNTY	94397240	SR 126 AT PIRU CANYON ROAD	SR 126 AT PIRU CANYON ROAD		ERNS
VENTURA COUNTY	S105631789		HWY 150 NEAR OSBORNE RD, NORTH OF SANTA PAULA		CHMIRS
VENTURA COUNTY	91220243	HWY 150 BET AJAI & SANTA PAULA	HWY 150 BET AJAI & SANTA PAULA		ERNS
VENTURA COUNTY	S107538751		HIGHWAY 33 IN MIRA MONTE	0	CDL
VENTURA COUNTY	91228738	MP 387.2 BETW VENTURA & CARPENTERIA	MP 387.2 BETW VENTURA & CARPENTERIA		ERNS
VENTURA COUNTY	90186055	ADAMS LEASE SANTA PAULA FIELD	ADAMS LEASE SANTA PAULA FIELD		ERNS
VENTURA COUNTY	94402147	ADDRESS ADDRESS	ADDRESS ADDRESS		ERNS
VENTURA COUNTY	S105635634		ALPHA DOCK / SLIP 9 CAHIA BAHIA		CHMIRS
VENTURA COUNTY	S105630522		ARCH ROCK OFF SANTA CRUZ ISLAND		CHMIRS
VENTURA COUNTY	8852471	T/B BARCONA EAST END OF DOCK #1 AT THE 400 FT MARK	T/B BARCONA EAST END OF DOCK #1 AT THE 400 FT MARK		ERNS
VENTURA COUNTY	8859843	AT BIRTH AT ENTRANCE TO HARBOR	AT BIRTH AT ENTRANCE TO HARBOR		ERNS
VENTURA COUNTY	S105642572		BLDG 1224 AT NAVAL BATTALION COMMAND CENTER		CHMIRS
VENTURA COUNTY	8869922	BLDG 510 LOADING DOCK	BLDG 510 LOADING DOCK		ERNS
VENTURA COUNTY	96488475	BLOCK #P0205	BLOCK #P0205		ERNS
VENTURA COUNTY	90168521	5B 101 CAMARILLO	5B 101 CAMARILLO		ERNS
VENTURA COUNTY	8855936	CARGO ROAD;DOCK 3	CARGO ROAD;DOCK 3		ERNS
VENTURA COUNTY	S105632269		CHANNEL ISLAND HARBOUR ANNA CAPP ISLAND MARINA		CHMIRS
VENTURA COUNTY	S105636541		CMENT PLATFORM SULPHUR MOUNTAIN ROAD		CHMIRS
VENTURA COUNTY	S105632557		COMBS AVE AND PAIGE LANE		CHMIRS
VENTURA COUNTY	8855935	DOCK 1,PORT HUENEME	DOCK 1,PORT HUENEME		ERNS
VENTURA COUNTY	8866532	EAST END OF DOCK ONE	EAST END OF DOCK ONE		ERNS
VENTURA COUNTY	8865120	EAST END OF HARBOR SPORT FISHING AREA	EAST END OF HARBOR SPORT FISHING AREA		ERNS
VENTURA COUNTY	S106389741		END OF EAST FORK HALL CANYON ROAD TEXACO OIL SITE		CHMIRS
VENTURA COUNTY	2002625048	END OF PYA "A" DOCK	END OF PYA "A" DOCK	0	ERNS
VENTURA COUNTY	94400812	END OF EAST FORK HALL CANY0N RD. TEXACO 0.1 SITE #33	END OF EAST FORK HALL CANY0N RD. TEXACO 0.1 SITE #33	-	ERNS
VENTURA COUNTY	8864284	FUEL PIER	FUEL PIER		ERNS
VENTURA COUNTY	2000670213	GAIL	GAIL		ERNS
VENTURA COUNTY	2003648019	GILDA	GILDA		ERNS
VENTURA COUNTY	8866762	GINA PLATFORM 5.5 MILES W OF VENTURA	GINA PLATFORM 5.5 MILES W OF VENTURA		ERNS
VENTURA COUNTY	92256241	GRUBB LEASE WELL #276 3 MI N OF VENTURA	GRUBB LEASE WELL #276 3 MI N OF VENTURA		ERNS

City	EDR ID	Site Name	Site Address	Zip	Database(s)
VENTURA COUNTY	8853151	HALIBURTON DOCK CHANNEL ENTRANCE WHARF	HALIBURTON DOCK CHANNEL ENTRANCE WHARF		ERNS
VENTURA COUNTY	93333952	2950 S. HARBOR BLVD, G DOCK CHANNEL ISLAND	2950 S. HARBOR BLVD, G DOCK CHANNEL ISLAND		ERNS
VENTURA COUNTY	S106389038		145 W. HILCREST DR. THOUSAND OAKS. SEARS AUTO SERV		CHMIRS
VENTURA COUNTY	8719267	KERN LEASE SEC 18, TS 4N, RANGE 7 W NEAR HWY 126	KERN LEASE SEC 18, TS 4N, RANGE 7 W NEAR HWY 126		ERNS
VENTURA COUNTY	879069	KERN LEASE NEAR CASTICE JUNCTION REMOTE AREA IN A SAN MARTIN	KERN LEASE NEAR CASTICE JUNCTION REMOTE AREA IN A SAN MARTIN		ERNS
VENTURA COUNTY	8875060	KINCON ONSHORE FAC BTW TANKS TKS TK8A	KINCON ONSHORE FAC BTW TANKS TKS TK8A		ERNS
VENTURA COUNTY	91204757	LEASE 205 PLATFORM GAIL	LEASE 205 PLATFORM GAIL		ERNS
VENTURA COUNTY	S105631565		MAIN CHANNEL ENTRANCE PORT HUENEME		CHMIRS
VENTURA COUNTY	8850023	9 MILES NORTH OF VENTURA FERGUSON PIER	9 MILES NORTH OF VENTURA FERGUSON PIER		ERNS
VENTURA COUNTY	91215315	SO MOUNTAIN FIELD TANK BATTERY TANK 294	SO MOUNTAIN FIELD TANK BATTERY TANK 294		ERNS
VENTURA COUNTY	S106389642		SOUTH MOUNTAIN, 6 MI S OF SANTA PAULA SOUTH SIDE O		CHMIRS
VENTURA COUNTY	S105631243		NACY DOCK #3 WSSN ASSWRANCE		CHMIRS
VENTURA COUNTY	S105630363		NEAR 11TH STREET AT POINT MAGU		CHMIRS
VENTURA COUNTY	S105636206		NEAR SR 33 TO OJAI S 29 T 3N R 23W		CHMIRS
VENTURA COUNTY	S105636187		NEAR PLATFORM B OFF VENTURA/SANTA BARBARA COUNTIES		CHMIRS
VENTURA COUNTY	2000669295	NEME BAY	NEME BAY		ERNS
VENTURA COUNTY	98468200	ST NICHOLAS ISLAND SOUTHSIDE OF ISLAND	ST NICHOLAS ISLAND SOUTHSIDE OF ISLAND		ERNS
VENTURA COUNTY	8714648	NR:EXXON PLATFORM HONDO	NR:EXXON PLATFORM HONDO		ERNS
VENTURA COUNTY	S105632111		3468 NYELAND AVE NYELAND ACRES NEAR OXNARD		CHMIRS
VENTURA COUNTY	90174914	OCSP 0205; PLATFORM GAIL	OCSP 0205; PLATFORM GAIL		ERNS
VENTURA COUNTY	99607769	OCSP 0315 PLATFORM:HARVEST	OCSP 0315 PLATFORM:HARVEST		ERNS
VENTURA COUNTY	98422278	OCSP UNKNOWN LAT/LONG UNKNOWN	OCSP UNKNOWN LAT/LONG UNKNOWN		ERNS
VENTURA COUNTY	96489287	OCSP #0205 PLATFORM GAIL	OCSP #0205 PLATFORM GAIL		ERNS
VENTURA COUNTY	98452065	OCSP:0216 PLATFORM:GILDA	OCSP:0216 PLATFORM:GILDA		ERNS
VENTURA COUNTY	8873224	OFFSHORE PLATFORM "HELEN"/ *87	OFFSHORE PLATFORM "HELEN"/ *87		ERNS
VENTURA COUNTY	90167575	OJAIFIELD/OFF HWY 150/S23,T4N,R22W/ *73	OJAIFIELD/OFF HWY 150/S23,T4N,R22W/ *73		ERNS
VENTURA COUNTY	2004741834	PLATFORM GAIL	PLATFORM GAIL		ERNS
VENTURA COUNTY	2004741796	PLATFORM GAIL	PLATFORM GAIL		ERNS
VENTURA COUNTY	2004740573	PLATFORM GAIL	PLATFORM GAIL		ERNS
VENTURA COUNTY	2004736824	PLATFORM GILDA	PLATFORM GILDA		ERNS
VENTURA COUNTY	2004736052	PLATFORM GALE	PLATFORM GALE		ERNS
VENTURA COUNTY	90150714	PLATFORM HOPE 34-40-27N 119-31-51W	PLATFORM HOPE 34-40-27N 119-31-51W		ERNS
VENTURA COUNTY	96519233	PLATFORM GAIL	PLATFORM GAIL		ERNS
VENTURA COUNTY	96510817	PLATFORM GILDA OCS-P-0216	PLATFORM GILDA OCS-P-0216		ERNS
VENTURA COUNTY	S106389617		PLATFORM GINA		CHMIRS
VENTURA COUNTY	S106389403		PLATFORM GINA, PACIFIC OCEAN, NEAREST CITY PORT HU		CHMIRS
VENTURA COUNTY	2003707168	PLATFORM GUILDA	PLATFORM GUILDA		ERNS
VENTURA COUNTY	2003702725	PLATFORM GILDA	PLATFORM GILDA		ERNS
VENTURA COUNTY	2003650315	PLATFORM GILDA	PLATFORM GILDA		ERNS
VENTURA COUNTY	2003648638	PLATFORM GALE	PLATFORM GALE		ERNS
VENTURA COUNTY	871001	PLATFORM HERMOSA, OCS LEASE #P-0316	PLATFORM HERMOSA, OCS LEASE #P-0316		ERNS
VENTURA COUNTY	2005604671	PLATFORM HENRY	PLATFORM HENRY		ERNS
VENTURA COUNTY	2005605058	PLATFORM GILDA	PLATFORM GILDA		ERNS
VENTURA COUNTY	2005603656	PLATFORM GAIL	PLATFORM GAIL		ERNS
VENTURA COUNTY	S105637502		PLATFORM HOGAN		CHMIRS

City	EDR ID	Site Name	Site Address	Zip	Database(s)
VENTURA COUNTY	98445785	PLATFORM GAIL OCSP P205	PLATFORM GAIL OCSP P205		ERNS
VENTURA COUNTY	2004725097	PLATFORM GILDA	PLATFORM GILDA		ERNS
VENTURA COUNTY	S105637158		PLATFORM HOUCHIN		CHMIRS
VENTURA COUNTY	99648472	PLATFORM GAIL OCSP 0205	PLATFORM GAIL OCSP 0205		ERNS
VENTURA COUNTY	98455068	PLATFORM GILDA LEASE:P0216	PLATFORM GILDA LEASE:P0216		ERNS
VENTURA COUNTY	2001564595	PLATFORM GINA	PLATFORM GINA	0	ERNS
VENTURA COUNTY	2002628677	PLATFORM GILDA	PLATFORM GILDA	0	ERNS
VENTURA COUNTY	2000544018	PLATFORM GINA	PLATFORM GINA	0	ERNS
VENTURA COUNTY	2000533766	PLATFORM GAIL	PLATFORM GAIL	0	ERNS
VENTURA COUNTY	2000526015	PLATFORM GINA	PLATFORM GINA	0	ERNS
VENTURA COUNTY	8870713	PORT HUENEME HARBOR NEAR CHARLIE & HOSTEL METHOD PIERS	PORT HUENEME HARBOR NEAR CHARLIE & HOSTEL METHOD PIERS		ERNS
VENTURA COUNTY	8869610	PORT HUEMENE HARBOR	PORT HUEMENE HARBOR		ERNS
VENTURA COUNTY	8857493	PORT HUENEME HARBOR SURFACE CRAFT BETHIN AREA	PORT HUENEME HARBOR SURFACE CRAFT BETHING AREA		ERNS
VENTURA COUNTY	S105632031		PORT HUENEME BLDG 447		CHMIRS
VENTURA COUNTY	S105637476		PORT HUENEME DOCK 1		CHMIRS
VENTURA COUNTY	2001562607	PORT HUENEME NAVAL BASE	PORT HUENEME NAVAL BASE	0	ERNS
VENTURA COUNTY	2000532490	PORT HUENEME BAY	PORT HUENEME BAY	0	ERNS
VENTURA COUNTY	S105632035		RAIL YARD OXNARD		CHMIRS
VENTURA COUNTY	8852900	RINCON ISLAND BETWEEN ISLAND AN SHORELINE	RINCON ISLAND BETWEEN ISLAND AN SHORELINE		ERNS
VENTURA COUNTY	2003653216	RINCON ISLAND	RINCON ISLAND		ERNS
VENTURA COUNTY	877975	RINCON OIL FIELD ST. LEASE 410 9 MILES NW OF VENTURA LAS SAU	RINCON OIL FIELD ST. LEASE 410 9 MILES NW OF VENTURA LAS SAU		ERNS
VENTURA COUNTY	S105630370		RIVER BOTTOM TRAP FARM		CHMIRS
VENTURA COUNTY	S105637715		IN SAND ON WEST SIDE OF HIGHWAY NEAR LAKE MCGRATH		CHMIRS
VENTURA COUNTY	90169408	SANTA BARBARA CHANNEL	SANTA BARBARA CHANNEL		ERNS
VENTURA COUNTY	S106390314		SANTA PAULA OIL FIELD , 2.5 MI EAST OF TOWN OF		CHMIRS
VENTURA COUNTY	S106389108		SANTA CLARA RD SOUTH OF S.R 118 OUTSIDE OF CAMARIL		CHMIRS
VENTURA COUNTY	2003655064	SANTA BARBARA CHANNEL	SANTA BARBARA CHANNEL		ERNS
VENTURA COUNTY	92253552	SANTA BARBARA CHANNEL	SANTA BARBARA CHANNEL		ERNS
VENTURA COUNTY	2005613812	SECTION 17	SECTION 17		ERNS
VENTURA COUNTY	2004741794	SEE LAT LONG	SEE LAT LONG		ERNS
VENTURA COUNTY	2005607920	SEE LAT/LONG	SEE LAT/LONG		ERNS
VENTURA COUNTY	98445720	SHEEN SIZE:300 FT X 300 FT / COLOR: BROWN	SHEEN SIZE:300 FT X 300 FT / COLOR: BROWN		ERNS
VENTURA COUNTY	8719141	SHIELLS CANYON FIELD;4 MILES SOUTH-EAST OF FILLMORE;SECTION	SHIELLS CANYON FIELD;4 MILES SOUTH-EAST OF FILLMORE;SECTION		ERNS
VENTURA COUNTY	90167376	SIM. FIELD/2 MI. N.W. OF HWY 118 & (*73)	SIM. FIELD/2 MI. N.W. OF HWY 118 & (*73)		ERNS
VENTURA COUNTY	872532	5 MI SOUTH OF FILMORE, NEAR GUIBERSON RD, ON SHIELLS CANYON	5 MI SOUTH OF FILMORE, NEAR GUIBERSON RD, ON SHIELLS CANYON		ERNS
VENTURA COUNTY	S105634355		WB SR 118,AT COCHRAN		CHMIRS
VENTURA COUNTY	98445506	STATE HIGHWAY 118 HITCH BLVD	STATE HIGHWAY 118 HITCH BLVD		ERNS
VENTURA COUNTY	91222217	2-25R STEPENS TANK SETTING S26R T30S R25	2-25R STEPENS TANK SETTING S26R T30S R25		ERNS
VENTURA COUNTY	87431	TU STINE LEASE .25 MILES WEST OF 12TH ST ALONG LEMON GROVE R	TU STINE LEASE .25 MILES WEST OF 12TH ST ALONG LEMON GROVE R		ERNS
VENTURA COUNTY	S105636711		SULFUR MTN = 5 MILES N/W OF SANTA PAULA		CHMIRS
VENTURA COUNTY	879257	34-27.32 120-43.39 SUPPLY BOAT PACIFIC STAR	34-27.32 120-43.39 SUPPLY BOAT PACIFIC STAR		ERNS

City	EDR ID	Site Name	Site Address	Zip	Database(s)
VENTURA COUNTY	879766	34-27-33.074N 120-43-38.971W SUPPLY BOAT PACIFIC STAR	34-27-33.074N 120-43-38.971W SUPPLY BOAT PACIFIC STAR		ERNS
VENTURA COUNTY	S105632029		EAST SWITCH MOORPARK		CHMIRS
VENTURA COUNTY	8719870	SWOOLSEY CANYON/SANTA SUSANA MTS	SWOOLSEY CANYON/SANTA SUSANA MTS		ERNS
VENTURA COUNTY	S106391438		S-28, T-3N, R-23W, TAYLOR LEASE, NEAR HIWAY 33 AND		CHMIRS
VENTURA COUNTY	S105631704		S-19 T-4N R-22W SALT MARSH		CHMIRS
VENTURA COUNTY	91210264	S23 T3N R24W	S23 T3N R24W		ERNS
VENTURA COUNTY	8852541	TAYLOR LEASE, TRAP FARM 13 CANYON	TAYLOR LEASE, TRAP FARM 13 CANYON		ERNS
VENTURA COUNTY	S106389142		TAYLOR LEASE, FARM 3, S 28, T 3N , R 23W NEAR VEN		CHMIRS
VENTURA COUNTY	S105631995		TAYLOR LEASE SR 33 SHELL RD		CHMIRS
VENTURA COUNTY	91222023	TAYLOR TRAP FARM-20 5 MI N/W OF VENTURA	TAYLOR TRAP FARM-20 5 MI N/W OF VENTURA		ERNS
VENTURA COUNTY	90200723	TAYLOR LEASE, RBU DRAIN PIT	TAYLOR LEASE, RBU DRAIN PIT		ERNS
VENTURA COUNTY	S106389772		TEXACO CENTRAL SITE COMPRESSOR LLOYD CORP LEASE WI		CHMIRS
VENTURA COUNTY	8865731	VENTRUA AV OIL FIELD	VENTRUA AV OIL FIELD		ERNS
VENTURA COUNTY	S106389340		VENTURA AVE FIELD - LLOYD LEASE LLOYD # 101 - C BL		CHMIRS
VENTURA COUNTY	S106388996		VENTURA OIL FIELD VENTURA AVE / SCHOOL CANYON RO		CHMIRS
VENTURA COUNTY	90186113	VENTURA FLD,VENTURA & SCHOOL CANYON RD	VENTURA FLD,VENTURA & SCHOOL CANYON RD		ERNS
VENTURA COUNTY	8854854	VENTURA AVE FIELD	VENTURA AVE FIELD		ERNS
VENTURA COUNTY	8850656	VENTURA AVE FIELD LLOYD 106	VENTURA AVE FIELD LLOYD 106		ERNS
VENTURA COUNTY	873681	VENTURA AVE FIELD, HARTMAN NO 63 IS THE WELL .5 MILE N OF VE	VENTURA AVE FIELD, HARTMAN NO 63 IS THE WELL .5 MILE N OF VE		ERNS
VENTURA COUNTY	872310	VENTURA AVE FIELD V.L. & W. LEASE	VENTURA AVE FIELD V.L. & W. LEASE		ERNS
VENTURA COUNTY	S105630392		VENTURA PRODUCTION UNIT 3587 NO VENTURA AVE		CHMIRS
VENTURA COUNTY	S100634335	VENTURA COUNTY/EMERGENCY RESPONSE ONLY	VENTURA COUNTY	00000	HAZNET
VENTURA COUNTY	877694	VESSEL GRAND CAYMAN, MOORED ALONGSIDE PLATFORM HARVEST OCS P	VESSEL GRAND CAYMAN, MOORED ALONGSIDE PLATFORM HARVEST OCS P		ERNS
VENTURA COUNTY	S105635054		WELL # FOSTER 3 / RBU LEASE S-28 T-3N R-23W		CHMIRS
VENTURA COUNTY	S105633215		WESY SIDE OF HARBOUR CHANNEL ISLAND MARINA		CHMIRS
VENTURA COUNTY	8870186	WHARF 4 NORTH	WHARF 4 NORTH		ERNS
VENTURA COUNTY	S105636446		WHARF # 4 HUENEME HARBOUR		CHMIRS
VENTURA COUNTY	S106389271		200 YARDS OFF SHORE OF "MANDALAY BEACH POWER STATI		CHMIRS
VENTURA NR	88464745	VENTURA AVE FIELD VL & W AWT 2	VENTURA AVE FIELD VL & W AWT 2		ERNS
VENTURA(NR)	8714343	1 CANYON RD (OFF HWY 101)	1 CANYON RD (OFF HWY 101)		ERNS
VENTURA(NR)	8713518	FERFUSON OIL PIERS/10MI N OF VENTURA	FERFUSON OIL PIERS/10MI N OF VENTURA		ERNS
VENTURA(NR)	8720510	KERN LEASE/S18,T4N,R17W/WELL#12	KERN LEASE/S18,T4N,R17W/WELL#12		ERNS
VENTURA(NR)	8712600	LLOYD CORP TANK FARM/VENTURA FIELD	LLOYD CORP TANK FARM/VENTURA FIELD		ERNS
VENTURA(NR)	8714240	PADRE-ONE CANYON RD + OLD-RINCON HWY	PADRE-ONE CANYON RD + OLD-RINCON HWY		ERNS
VENTURA(NR)	87463592	SHELL RD/1-MI E OF VENTURA	SHELL RD/1-MI E OF VENTURA		ERNS
VENTURA(NR)	87463904	VENTURA AVE FIELD	VENTURA AVE FIELD		ERNS
VENTURA(NR)	87463760	VENTURA AVE FIELDS(L-3A-3B TRAPS)	VENTURA AVE FIELDS(L-3A-3B TRAPS)		ERNS
VENTURA(NR)	87463945	VENTURA AVE FIELD/HARTMAN #20	VENTURA AVE FIELD/HARTMAN #20		ERNS
VENTURA(NR)	87463944	VENTURA AVE FIELD/HARTMAN #65	VENTURA AVE FIELD/HARTMAN #65		ERNS
VENTURA(NR)	87463586	VENTURA AVE FIELD/LLOYS LEASE	VENTURA AVE FIELD/LLOYS LEASE		ERNS
VENTURA(NR)	8712258	VENTURA AVE @ SHELL AVE	VENTURA AVE @ SHELL AVE		ERNS
VENTURA(NR)	87463675	VENTURA FIELD/3M N VENTURA	VENTURA FIELD/3M N VENTURA		ERNS
VENTURA(NR)	8715269	VENTURA AVE/OIL FIELD	VENTURA AVE/OIL FIELD		ERNS
VENTURA(NR)	8714695	VENTURA AVE FIELD/WELL #VLW-160.	VENTURA AVE FIELD/WELL #VLW-160.		ERNS

City	EDR ID	Site Name	Site Address	Zip	Database(s)
VENTURA(NR)	87463932	WELL #LLOYD-218	WELL #LLOYD-218		ERNS
VENTURA(NR)	8714356	WELL PADRE #1/CANYON RD	WELL PADRE #1/CANYON RD		ERNS
VETURA	99642141	OCSP - 0315	OCSP - 0315		ERNS
VETURA	98457202	WEST PACIFIC COAST HWY 5555	WEST PACIFIC COAST HWY 5555		ERNS
VEWBERRY PARK	8714956	INT X BORCHARD & MICHAEL DR'S.	INT X BORCHARD & MICHAEL DR'S.		ERNS
WEST LAKE VILLAGE	S105631283		ROCKETENE FACILITY 2625 TOWNSGATE ROAD		CHMIRS
WESTLAKE	S105639307		SB 101, SOUTH OF WESTLAKE BLVD		CHMIRS
WESTLAKE	S105642977		NORTBOUND 101 AT KANAN ROAD		CHMIRS
WESTLAKE	U003989403	MOBIL	942 WESTLAKE BLVD.		UST
WESTLAKE VILLAG	U003996648	HYATT WESTLAKE PLAZA	880 WESTLAKE PLAZA		UST
WESTLAKE VILLAGE	S105861383	BAXTER BIOSCIENCE	1 BAXTER WY		VENTURA CO. BWT
WESTLAKE VILLAGE	S103620172	CAL TRANS - DISTRICT 7	101 @ CANWOOD STREET BETWEEN	00000	HAZNET
WESTLAKE VILLAGE	S106447043	WESTLAKE VILLAGE HOTEL & SPA	1 DOLE DR		CA WDS
WESTLAKE VILLAGE	S105773780	PAGAN, ALVIN G. DDS	47 N DUSENBERG DR #102		VENTURA CO. BWT
WESTLAKE VILLAGE	S105653060		101 FREEWAY AT LINDERO CANYON RD.		CHMIRS
WESTLAKE VILLAGE	S106103322	CRANE TECH CO INC	742 HAMPSHIRE RD STE B		CA WDS
WESTLAKE VILLAGE	S106923669	BURROUGHS CORP-MEMOREX	5461 N LINDERO CANYON RD		SWEEPS UST
WESTLAKE VILLAGE	92256569	POTRERO RD	POTRERO RD		ERNS
WESTLAKE VILLAGE	S105773759	NEFF, RONALD D.D.S.	3967 E THOUSAND OAKS BLVD D		VENTURA CO. BWT
WESTLAKE VILLAGE	S106203385	EATON CORPORATION	31717 LA TIENDA		CA WDS

Section 4

EPA Waste Code Addendum

SECTION 4 - EPA WASTE CODES

There are no epa codes to report for this search area.

Section 5

Databases Searched and Update Dates

GOVERNMENT RECORDS SEARCHED / DATA CURRENCY TRACKING

To maintain currency of the following federal and state databases, EDR contacts the appropriate governmental agency on a monthly or quarterly basis, as required.

Number of Days to Update: Provides confirmation that EDR is reporting records that have been updated within 90 days from the date the government agency made the information available to the public.

FEDERAL RECORDS

NPL: National Priority List

National Priorities List (Superfund). The NPL is a subset of CERCLIS and identifies over 1,200 sites for priority cleanup under the Superfund Program. NPL sites may encompass relatively large areas. As such, EDR provides polygon coverage for over 1,000 NPL site boundaries produced by EPA's Environmental Photographic Interpretation Center (EPIC) and regional EPA offices.

Date of Government Version: 09/27/2006
Date Data Arrived at EDR: 11/01/2006
Date Made Active in Reports: 11/22/2006
Number of Days to Update: 21

Source: EPA
Telephone: N/A
Last EDR Contact: 11/01/2006
Next Scheduled EDR Contact: 01/29/2007
Data Release Frequency: Quarterly

NPL Site Boundaries

Sources:

EPA's Environmental Photographic Interpretation Center (EPIC)
Telephone: 202-564-7333

EPA Region 1
Telephone 617-918-1143

EPA Region 6
Telephone: 214-655-6659

EPA Region 3
Telephone 215-814-5418

EPA Region 7
Telephone: 913-551-7247

EPA Region 4
Telephone 404-562-8033

EPA Region 8
Telephone: 303-312-6774

EPA Region 5
Telephone 312-886-6686

EPA Region 9
Telephone: 415-947-4246

EPA Region 10
Telephone 206-553-8665

Proposed NPL: Proposed National Priority List Sites

Date of Government Version: 09/27/2006
Date Data Arrived at EDR: 11/01/2006
Date Made Active in Reports: 11/22/2006
Number of Days to Update: 21

Source: EPA
Telephone: N/A
Last EDR Contact: 11/01/2006
Next Scheduled EDR Contact: 01/29/2007
Data Release Frequency: Quarterly

DELISTED NPL: National Priority List Deletions

The National Oil and Hazardous Substances Pollution Contingency Plan (NCP) establishes the criteria that the EPA uses to delete sites from the NPL. In accordance with 40 CFR 300.425.(e), sites may be deleted from the NPL where no further response is appropriate.

Date of Government Version: 09/27/2006
Date Data Arrived at EDR: 11/01/2006
Date Made Active in Reports: 11/22/2006
Number of Days to Update: 21

Source: EPA
Telephone: N/A
Last EDR Contact: 11/01/2006
Next Scheduled EDR Contact: 01/29/2007
Data Release Frequency: Quarterly

GOVERNMENT RECORDS SEARCHED / DATA CURRENCY TRACKING

NPL RECOVERY: Federal Superfund Liens

Federal Superfund Liens. Under the authority granted the USEPA by CERCLA of 1980, the USEPA has the authority to file liens against real property in order to recover remedial action expenditures or when the property owner received notification of potential liability. USEPA compiles a listing of filed notices of Superfund Liens.

Date of Government Version: 10/15/1991
Date Data Arrived at EDR: 02/02/1994
Date Made Active in Reports: 03/30/1994
Number of Days to Update: 56

Source: EPA
Telephone: 202-564-4267
Last EDR Contact: 11/17/2006
Next Scheduled EDR Contact: 02/19/2007
Data Release Frequency: No Update Planned

CERCLIS: Comprehensive Environmental Response, Compensation, and Liability Information System

CERCLIS contains data on potentially hazardous waste sites that have been reported to the USEPA by states, municipalities, private companies and private persons, pursuant to Section 103 of the Comprehensive Environmental Response, Compensation, and Liability Act (CERCLA). CERCLIS contains sites which are either proposed to or on the National Priorities List (NPL) and sites which are in the screening and assessment phase for possible inclusion on the NPL.

Date of Government Version: 08/09/2006
Date Data Arrived at EDR: 09/21/2006
Date Made Active in Reports: 11/22/2006
Number of Days to Update: 62

Source: EPA
Telephone: 703-603-8960
Last EDR Contact: 09/21/2006
Next Scheduled EDR Contact: 12/18/2006
Data Release Frequency: Quarterly

CERCLIS-NFRAP: CERCLIS No Further Remedial Action Planned

Archived sites are sites that have been removed and archived from the inventory of CERCLIS sites. Archived status indicates that, to the best of EPA's knowledge, assessment at a site has been completed and that EPA has determined no further steps will be taken to list this site on the National Priorities List (NPL), unless information indicates this decision was not appropriate or other considerations require a recommendation for listing at a later time. This decision does not necessarily mean that there is no hazard associated with a given site; it only means that, based upon available information, the location is not judged to be a potential NPL site.

Date of Government Version: 10/10/2006
Date Data Arrived at EDR: 10/25/2006
Date Made Active in Reports: 11/22/2006
Number of Days to Update: 28

Source: EPA
Telephone: 703-603-8960
Last EDR Contact: 09/18/2006
Next Scheduled EDR Contact: 12/18/2006
Data Release Frequency: Quarterly

CORRACTS: Corrective Action Report

CORRACTS identifies hazardous waste handlers with RCRA corrective action activity.

Date of Government Version: 09/27/2006
Date Data Arrived at EDR: 10/11/2006
Date Made Active in Reports: 12/13/2006
Number of Days to Update: 63

Source: EPA
Telephone: 800-424-9346
Last EDR Contact: 12/04/2006
Next Scheduled EDR Contact: 03/05/2007
Data Release Frequency: Quarterly

RCRA: Resource Conservation and Recovery Act Information

RCRAInfo is EPA's comprehensive information system, providing access to data supporting the Resource Conservation and Recovery Act (RCRA) of 1976 and the Hazardous and Solid Waste Amendments (HSWA) of 1984. RCRAInfo replaces the data recording and reporting abilities of the Resource Conservation and Recovery Information System (RCRIS). The database includes selective information on sites which generate, transport, store, treat and/or dispose of hazardous waste as defined by the Resource Conservation and Recovery Act (RCRA). Conditionally exempt small quantity generators (CESQGs) generate less than 100 kg of hazardous waste, or less than 1 kg of acutely hazardous waste per month. Small quantity generators (SQGs) generate between 100 kg and 1,000 kg of hazardous waste per month. Large quantity generators (LQGs) generate over 1,000 kilograms (kg) of hazardous waste, or over 1 kg of acutely hazardous waste per month. Transporters are individuals or entities that move hazardous waste from the generator off-site to a facility that can recycle, treat, store, or dispose of the waste. TSDFs treat, store, or dispose of the waste.

Date of Government Version: 06/13/2006
Date Data Arrived at EDR: 06/28/2006
Date Made Active in Reports: 08/23/2006
Number of Days to Update: 56

Source: EPA
Telephone: 800-424-9346
Last EDR Contact: 12/13/2006
Next Scheduled EDR Contact: 02/19/2007
Data Release Frequency: Quarterly

ERNS: Emergency Response Notification System

Emergency Response Notification System. ERNS records and stores information on reported releases of oil and hazardous substances.

Date of Government Version: 12/31/2005
Date Data Arrived at EDR: 01/12/2006
Date Made Active in Reports: 02/21/2006
Number of Days to Update: 40

Source: National Response Center, United States Coast Guard
Telephone: 202-260-2342
Last EDR Contact: 10/24/2006
Next Scheduled EDR Contact: 01/22/2007
Data Release Frequency: Annually

HMIRS: Hazardous Materials Information Reporting System

Hazardous Materials Incident Report System. HMIRS contains hazardous material spill incidents reported to DOT.

Date of Government Version: 08/01/2006
Date Data Arrived at EDR: 10/18/2006
Date Made Active in Reports: 11/22/2006
Number of Days to Update: 35

Source: U.S. Department of Transportation
Telephone: 202-366-4555
Last EDR Contact: 10/18/2006
Next Scheduled EDR Contact: 01/15/2007
Data Release Frequency: Annually

US ENG CONTROLS: Engineering Controls Sites List

A listing of sites with engineering controls in place. Engineering controls include various forms of caps, building foundations, liners, and treatment methods to create pathway elimination for regulated substances to enter environmental media or effect human health.

Date of Government Version: 03/21/2006
Date Data Arrived at EDR: 03/27/2006
Date Made Active in Reports: 05/22/2006
Number of Days to Update: 56

Source: Environmental Protection Agency
Telephone: 703-603-8905
Last EDR Contact: 09/07/2006
Next Scheduled EDR Contact: 10/02/2006
Data Release Frequency: Varies

US INST CONTROL: Sites with Institutional Controls

A listing of sites with institutional controls in place. Institutional controls include administrative measures, such as groundwater use restrictions, construction restrictions, property use restrictions, and post remediation care requirements intended to prevent exposure to contaminants remaining on site. Deed restrictions are generally required as part of the institutional controls.

Date of Government Version: 03/21/2006
Date Data Arrived at EDR: 03/27/2006
Date Made Active in Reports: 05/22/2006
Number of Days to Update: 56

Source: Environmental Protection Agency
Telephone: 703-603-8905
Last EDR Contact: 09/07/2006
Next Scheduled EDR Contact: 10/02/2006
Data Release Frequency: Varies

DOD: Department of Defense Sites

This data set consists of federally owned or administered lands, administered by the Department of Defense, that have any area equal to or greater than 640 acres of the United States, Puerto Rico, and the U.S. Virgin Islands.

Date of Government Version: 12/31/2004
Date Data Arrived at EDR: 02/08/2005
Date Made Active in Reports: 08/04/2005
Number of Days to Update: 177

Source: USGS
Telephone: 703-692-8801
Last EDR Contact: 11/10/2006
Next Scheduled EDR Contact: 02/05/2007
Data Release Frequency: Semi-Annually

FUDS: Formerly Used Defense Sites

The listing includes locations of Formerly Used Defense Sites properties where the US Army Corps of Engineers is actively working or will take necessary cleanup actions.

Date of Government Version: 12/31/2005
Date Data Arrived at EDR: 09/20/2006
Date Made Active in Reports: 11/22/2006
Number of Days to Update: 63

Source: U.S. Army Corps of Engineers
Telephone: 202-528-4285
Last EDR Contact: 09/18/2006
Next Scheduled EDR Contact: 01/01/2007
Data Release Frequency: Varies

US BROWNFIELDS: A Listing of Brownfields Sites

Included in the listing are brownfields properties addresses by Cooperative Agreement Recipients and brownfields properties addressed by Targeted Brownfields Assessments. Targeted Brownfields Assessments-EPA's Targeted Brownfields Assessments (TBA) program is designed to help states, tribes, and municipalities--especially those without EPA Brownfields Assessment Demonstration Pilots--minimize the uncertainties of contamination often associated with brownfields. Under the TBA program, EPA provides funding and/or technical assistance for environmental assessments at brownfields sites throughout the country. Targeted Brownfields Assessments supplement and work with other efforts under EPA's Brownfields Initiative to promote cleanup and redevelopment of brownfields. Cooperative Agreement Recipients-States, political subdivisions, territories, and Indian tribes become Brownfields Cleanup Revolving Loan Fund (BCRLF) cooperative agreement recipients when they enter into BCRLF cooperative agreements with the U.S. EPA. EPA selects BCRLF cooperative agreement recipients based on a proposal and application process. BCRLF cooperative agreement recipients must use EPA funds provided through BCRLF cooperative agreement for specified brownfields-related cleanup activities.

Date of Government Version: 10/17/2006
Date Data Arrived at EDR: 10/20/2006
Date Made Active in Reports: 12/13/2006
Number of Days to Update: 54

Source: Environmental Protection Agency
Telephone: 202-566-2777
Last EDR Contact: 12/11/2006
Next Scheduled EDR Contact: 03/12/2007
Data Release Frequency: Semi-Annually

CONSENT: Superfund (CERCLA) Consent Decrees

Major legal settlements that establish responsibility and standards for cleanup at NPL (Superfund) sites. Released periodically by United States District Courts after settlement by parties to litigation matters.

Date of Government Version: 12/14/2004
Date Data Arrived at EDR: 02/15/2005
Date Made Active in Reports: 04/25/2005
Number of Days to Update: 69

Source: Department of Justice, Consent Decree Library
Telephone: Varies
Last EDR Contact: 11/17/2006
Next Scheduled EDR Contact: 01/22/2007
Data Release Frequency: Varies

ROD: Records Of Decision

Record of Decision. ROD documents mandate a permanent remedy at an NPL (Superfund) site containing technical and health information to aid in the cleanup.

Date of Government Version: 10/07/2006
Date Data Arrived at EDR: 10/13/2006
Date Made Active in Reports: 12/13/2006
Number of Days to Update: 61

Source: EPA
Telephone: 703-416-0223
Last EDR Contact: 10/02/2006
Next Scheduled EDR Contact: 01/01/2007
Data Release Frequency: Annually

UMTRA: Uranium Mill Tailings Sites

Uranium ore was mined by private companies for federal government use in national defense programs. When the mills shut down, large piles of the sand-like material (mill tailings) remain after uranium has been extracted from the ore. Levels of human exposure to radioactive materials from the piles are low; however, in some cases tailings were used as construction materials before the potential health hazards of the tailings were recognized.

Date of Government Version: 11/04/2005
Date Data Arrived at EDR: 11/28/2005
Date Made Active in Reports: 01/30/2006
Number of Days to Update: 63

Source: Department of Energy
Telephone: 505-845-0011
Last EDR Contact: 09/05/2006
Next Scheduled EDR Contact: 12/18/2006
Data Release Frequency: Varies

ODI: Open Dump Inventory

An open dump is defined as a disposal facility that does not comply with one or more of the Part 257 or Part 258 Subtitle D Criteria.

Date of Government Version: 06/30/1985
Date Data Arrived at EDR: 08/09/2004
Date Made Active in Reports: 09/17/2004
Number of Days to Update: 39

Source: Environmental Protection Agency
Telephone: 800-424-9346
Last EDR Contact: 06/09/2004
Next Scheduled EDR Contact: N/A
Data Release Frequency: No Update Planned

TRIS: Toxic Chemical Release Inventory System

Toxic Release Inventory System. TRIS identifies facilities which release toxic chemicals to the air, water and land in reportable quantities under SARA Title III Section 313.

Date of Government Version: 12/31/2004
Date Data Arrived at EDR: 06/22/2006
Date Made Active in Reports: 08/23/2006
Number of Days to Update: 62

Source: EPA
Telephone: 202-566-0250
Last EDR Contact: 09/22/2006
Next Scheduled EDR Contact: 12/18/2006
Data Release Frequency: Annually

TSCA: Toxic Substances Control Act

Toxic Substances Control Act. TSCA identifies manufacturers and importers of chemical substances included on the TSCA Chemical Substance Inventory list. It includes data on the production volume of these substances by plant site.

Date of Government Version: 12/31/2002
Date Data Arrived at EDR: 04/14/2006
Date Made Active in Reports: 05/30/2006
Number of Days to Update: 46

Source: EPA
Telephone: 202-260-5521
Last EDR Contact: 10/18/2006
Next Scheduled EDR Contact: 01/15/2007
Data Release Frequency: Every 4 Years

FTTS: FIFRA/ TSCA Tracking System - FIFRA (Federal Insecticide, Fungicide, & Rodenticide Act)/TSCA (Toxic Substances Control Act)

FTTS tracks administrative cases and pesticide enforcement actions and compliance activities related to FIFRA, TSCA and EPCRA (Emergency Planning and Community Right-to-Know Act). To maintain currency, EDR contacts the Agency on a quarterly basis.

Date of Government Version: 10/19/2006
Date Data Arrived at EDR: 10/27/2006
Date Made Active in Reports: 11/22/2006
Number of Days to Update: 26

Source: EPA/Office of Prevention, Pesticides and Toxic Substances
Telephone: 202-566-1667
Last EDR Contact: 09/18/2006
Next Scheduled EDR Contact: 12/18/2006
Data Release Frequency: Quarterly

FTTS INSP: FIFRA/ TSCA Tracking System - FIFRA (Federal Insecticide, Fungicide, & Rodenticide Act)/TSCA (Toxic Substances Control Act)

Date of Government Version: 10/19/2006
Date Data Arrived at EDR: 10/27/2006
Date Made Active in Reports: 11/22/2006
Number of Days to Update: 26

Source: EPA
Telephone: 202-566-1667
Last EDR Contact: 09/18/2006
Next Scheduled EDR Contact: 12/18/2006
Data Release Frequency: Quarterly

SSTS: Section 7 Tracking Systems

Section 7 of the Federal Insecticide, Fungicide and Rodenticide Act, as amended (92 Stat. 829) requires all registered pesticide-producing establishments to submit a report to the Environmental Protection Agency by March 1st each year. Each establishment must report the types and amounts of pesticides, active ingredients and devices being produced, and those having been produced and sold or distributed in the past year.

Date of Government Version: 12/31/2004	Source: EPA
Date Data Arrived at EDR: 05/11/2006	Telephone: 202-564-4203
Date Made Active in Reports: 05/22/2006	Last EDR Contact: 11/07/2006
Number of Days to Update: 11	Next Scheduled EDR Contact: 01/15/2007
	Data Release Frequency: Annually

ICIS: Integrated Compliance Information System

The Integrated Compliance Information System (ICIS) supports the information needs of the national enforcement and compliance program as well as the unique needs of the National Pollutant Discharge Elimination System (NPDES) program.

Date of Government Version: 02/13/2006	Source: Environmental Protection Agency
Date Data Arrived at EDR: 04/21/2006	Telephone: 202-564-5088
Date Made Active in Reports: 05/11/2006	Last EDR Contact: 07/17/2006
Number of Days to Update: 20	Next Scheduled EDR Contact: 10/16/2006
	Data Release Frequency: Quarterly

PADS: PCB Activity Database System

PCB Activity Database. PADS Identifies generators, transporters, commercial storers and/or brokers and disposers of PCB's who are required to notify the EPA of such activities.

Date of Government Version: 07/07/2006	Source: EPA
Date Data Arrived at EDR: 08/09/2006	Telephone: 202-566-0500
Date Made Active in Reports: 09/06/2006	Last EDR Contact: 11/29/2006
Number of Days to Update: 28	Next Scheduled EDR Contact: 02/05/2007
	Data Release Frequency: Annually

MLTS: Material Licensing Tracking System

MLTS is maintained by the Nuclear Regulatory Commission and contains a list of approximately 8,100 sites which possess or use radioactive materials and which are subject to NRC licensing requirements. To maintain currency, EDR contacts the Agency on a quarterly basis.

Date of Government Version: 10/19/2006	Source: Nuclear Regulatory Commission
Date Data Arrived at EDR: 10/31/2006	Telephone: 301-415-7169
Date Made Active in Reports: 12/13/2006	Last EDR Contact: 10/02/2006
Number of Days to Update: 43	Next Scheduled EDR Contact: 01/01/2007
	Data Release Frequency: Quarterly

MINES: Mines Master Index File

Contains all mine identification numbers issued for mines active or opened since 1971. The data also includes violation information.

Date of Government Version: 08/09/2006	Source: Department of Labor, Mine Safety and Health Administration
Date Data Arrived at EDR: 09/27/2006	Telephone: 303-231-5959
Date Made Active in Reports: 11/27/2006	Last EDR Contact: 09/27/2006
Number of Days to Update: 61	Next Scheduled EDR Contact: 12/25/2006
	Data Release Frequency: Semi-Annually

FINDS: Facility Index System/Facility Registry System

Facility Index System. FINDS contains both facility information and 'pointers' to other sources that contain more detail. EDR includes the following FINDS databases in this report: PCS (Permit Compliance System), AIRS (Aerometric Information Retrieval System), DOCKET (Enforcement Docket used to manage and track information on civil judicial enforcement cases for all environmental statutes), FURS (Federal Underground Injection Control), C-DOCKET (Criminal Docket System used to track criminal enforcement actions for all environmental statutes), FFIS (Federal Facilities Information System), STATE (State Environmental Laws and Statutes), and PADS (PCB Activity Data System).

Date of Government Version: 10/11/2006
Date Data Arrived at EDR: 10/18/2006
Date Made Active in Reports: 12/13/2006
Number of Days to Update: 56

Source: EPA
Telephone: N/A
Last EDR Contact: 10/02/2006
Next Scheduled EDR Contact: 01/01/2007
Data Release Frequency: Quarterly

RAATS: RCRA Administrative Action Tracking System

RCRA Administration Action Tracking System. RAATS contains records based on enforcement actions issued under RCRA pertaining to major violators and includes administrative and civil actions brought by the EPA. For administration actions after September 30, 1995, data entry in the RAATS database was discontinued. EPA will retain a copy of the database for historical records. It was necessary to terminate RAATS because a decrease in agency resources made it impossible to continue to update the information contained in the database.

Date of Government Version: 04/17/1995
Date Data Arrived at EDR: 07/03/1995
Date Made Active in Reports: 08/07/1995
Number of Days to Update: 35

Source: EPA
Telephone: 202-564-4104
Last EDR Contact: 12/04/2006
Next Scheduled EDR Contact: 03/05/2007
Data Release Frequency: No Update Planned

BRS: Biennial Reporting System

The Biennial Reporting System is a national system administered by the EPA that collects data on the generation and management of hazardous waste. BRS captures detailed data from two groups: Large Quantity Generators (LQG) and Treatment, Storage, and Disposal Facilities.

Date of Government Version: 12/31/2003
Date Data Arrived at EDR: 06/17/2005
Date Made Active in Reports: 08/04/2005
Number of Days to Update: 48

Source: EPA/NTIS
Telephone: 800-424-9346
Last EDR Contact: 12/15/2006
Next Scheduled EDR Contact: 03/12/2007
Data Release Frequency: Biennially

STATE AND LOCAL RECORDS

HIST CAL-SITES: Calsites Database

The Calsites database contains potential or confirmed hazardous substance release properties. In 1996, California EPA reevaluated and significantly reduced the number of sites in the Calsites database. No longer updated by the state agency. It has been replaced by ENVIROSTOR.

Date of Government Version: 08/08/2005
Date Data Arrived at EDR: 08/03/2006
Date Made Active in Reports: 08/24/2006
Number of Days to Update: 21

Source: Department of Toxic Substance Control
Telephone: 916-323-3400
Last EDR Contact: 11/27/2006
Next Scheduled EDR Contact: 02/26/2007
Data Release Frequency: No Update Planned

CA BOND EXP. PLAN: Bond Expenditure Plan

Department of Health Services developed a site-specific expenditure plan as the basis for an appropriation of Hazardous Substance Cleanup Bond Act funds. It is not updated.

Date of Government Version: 01/01/1989
Date Data Arrived at EDR: 07/27/1994
Date Made Active in Reports: 08/02/1994
Number of Days to Update: 6

Source: Department of Health Services
Telephone: 916-255-2118
Last EDR Contact: 05/31/1994
Next Scheduled EDR Contact: N/A
Data Release Frequency: No Update Planned

SCH: School Property Evaluation Program

This category contains proposed and existing school sites that are being evaluated by DTSC for possible hazardous materials contamination. In some cases, these properties may be listed in the CalSites category depending on the level of threat to public health and safety or the environment they pose.

Date of Government Version: 08/29/2006
Date Data Arrived at EDR: 08/30/2006
Date Made Active in Reports: 10/05/2006
Number of Days to Update: 36

Source: Department of Toxic Substances Control
Telephone: 916-323-3400
Last EDR Contact: 11/29/2006
Next Scheduled EDR Contact: 02/26/2007
Data Release Frequency: Quarterly

TOXIC PITS: Toxic Pits Cleanup Act Sites

Toxic PITS Cleanup Act Sites. TOXIC PITS identifies sites suspected of containing hazardous substances where cleanup has not yet been completed.

Date of Government Version: 07/01/1995
Date Data Arrived at EDR: 08/30/1995
Date Made Active in Reports: 09/26/1995
Number of Days to Update: 27

Source: State Water Resources Control Board
Telephone: 916-227-4364
Last EDR Contact: 10/30/2006
Next Scheduled EDR Contact: 01/29/2007
Data Release Frequency: No Update Planned

SWF/LF (SWIS): Solid Waste Information System

Active, Closed and Inactive Landfills. SWF/LF records typically contain an inve ntory of solid waste disposal facilities or landfills. These may be active or i nactive facilities or open dumps that failed to meet RCRA Section 4004 criteria for solid waste landfills or disposal sites.

Date of Government Version: 09/13/2006
Date Data Arrived at EDR: 09/13/2006
Date Made Active in Reports: 10/05/2006
Number of Days to Update: 22

Source: Integrated Waste Management Board
Telephone: 916-341-6320
Last EDR Contact: 12/13/2006
Next Scheduled EDR Contact: 03/12/2007
Data Release Frequency: Quarterly

CA WDS: Waste Discharge System

Sites which have been issued waste discharge requirements.

Date of Government Version: 09/20/2006
Date Data Arrived at EDR: 09/21/2006
Date Made Active in Reports: 10/25/2006
Number of Days to Update: 34

Source: State Water Resources Control Board
Telephone: 916-341-5227
Last EDR Contact: 09/21/2006
Next Scheduled EDR Contact: 12/18/2006
Data Release Frequency: Quarterly

WMUDS/SWAT: Waste Management Unit Database

Waste Management Unit Database System. WMUDS is used by the State Water Resources Control Board staff and the Regional Water Quality Control Boards for program tracking and inventory of waste management units. WMUDS is composed of the following databases: Facility Information, Scheduled Inspections Information, Waste Management Unit Information, SWAT Program Information, SWAT Report Summary Information, SWAT Report Summary Data, Chapter 15 (formerly Subchapter 15) Information, Chapter 15 Monitoring Parameters, TPCA Program Information, RCRA Program Information, Closure Information, and Interested Parties Information.

Date of Government Version: 04/01/2000
Date Data Arrived at EDR: 04/10/2000
Date Made Active in Reports: 05/10/2000
Number of Days to Update: 30

Source: State Water Resources Control Board
Telephone: 916-227-4448
Last EDR Contact: 12/07/2006
Next Scheduled EDR Contact: 03/05/2007
Data Release Frequency: Quarterly

CORTESE: "Cortese" Hazardous Waste & Substances Sites List

The sites for the list are designated by the State Water Resource Control Board (LUST), the Integrated Waste Board (SWF/LS), and the Department of Toxic Substances Control (Cal-Sites). This listing is no longer updated by the state agency.

Date of Government Version: 04/01/2001
Date Data Arrived at EDR: 05/29/2001
Date Made Active in Reports: 07/26/2001
Number of Days to Update: 58

Source: CAL EPA/Office of Emergency Information
Telephone: 916-323-3400
Last EDR Contact: 10/23/2006
Next Scheduled EDR Contact: 01/22/2007
Data Release Frequency: No Update Planned

SWRCY: Recycler Database

A listing of recycling facilities in California.

Date of Government Version: 10/10/2006
Date Data Arrived at EDR: 10/12/2006
Date Made Active in Reports: 10/25/2006
Number of Days to Update: 13

Source: Department of Conservation
Telephone: 916-323-3836
Last EDR Contact: 10/12/2006
Next Scheduled EDR Contact: 01/08/2007
Data Release Frequency: Quarterly

LUST: Geotracker's Leaking Underground Fuel Tank Report
Leaking Underground Storage Tank Incident Reports. LUST records contain an inventory of reported leaking underground storage tank incidents. Not all states maintain these records, and the information stored varies by state.

Date of Government Version: 10/11/2006
Date Data Arrived at EDR: 10/12/2006
Date Made Active in Reports: 10/25/2006
Number of Days to Update: 13

Source: State Water Resources Control Board
Telephone: 916-341-5752
Last EDR Contact: 10/12/2006
Next Scheduled EDR Contact: 01/08/2007
Data Release Frequency: Quarterly

LUST REG 5: Leaking Underground Storage Tank Database

Date of Government Version: 09/30/2006
Date Data Arrived at EDR: 10/25/2006
Date Made Active in Reports: 11/28/2006
Number of Days to Update: 34

Source: California Regional Water Quality Control Board Central Valley Region (5)
Telephone: 916-464-3291
Last EDR Contact: 10/25/2006
Next Scheduled EDR Contact: 01/01/2007
Data Release Frequency: Quarterly

LUST REG 6V: Leaking Underground Storage Tank Case Listing

Date of Government Version: 06/07/2005
Date Data Arrived at EDR: 06/07/2005
Date Made Active in Reports: 06/29/2005
Number of Days to Update: 22

Source: California Regional Water Quality Control Board Victorville Branch Office (6)
Telephone: 760-346-7491
Last EDR Contact: 10/02/2006
Next Scheduled EDR Contact: 01/01/2007
Data Release Frequency: No Update Planned

LUST REG 8: Leaking Underground Storage Tanks
California Regional Water Quality Control Board Santa Ana Region (8). For more current information, please refer to the State Water Resources Control Board's LUST database.

Date of Government Version: 02/14/2005
Date Data Arrived at EDR: 02/15/2005
Date Made Active in Reports: 03/28/2005
Number of Days to Update: 41

Source: California Regional Water Quality Control Board Santa Ana Region (8)
Telephone: 951-782-4130
Last EDR Contact: 11/07/2006
Next Scheduled EDR Contact: 02/05/2007
Data Release Frequency: Varies

LUST REG 9: Leaking Underground Storage Tank Report
Orange, Riverside, San Diego counties. For more current information, please refer to the State Water Resources Control Board's LUST database.

Date of Government Version: 03/01/2001
Date Data Arrived at EDR: 04/23/2001
Date Made Active in Reports: 05/21/2001
Number of Days to Update: 28

Source: California Regional Water Quality Control Board San Diego Region (9)
Telephone: 858-467-2980
Last EDR Contact: 10/17/2006
Next Scheduled EDR Contact: 01/15/2007
Data Release Frequency: No Update Planned

LUST REG 7: Leaking Underground Storage Tank Case Listing

Date of Government Version: 02/26/2004
Date Data Arrived at EDR: 02/26/2004
Date Made Active in Reports: 03/24/2004
Number of Days to Update: 27

Source: California Regional Water Quality Control Board Colorado River Basin Region (7)
Telephone: 760-346-7491
Last EDR Contact: 11/16/2006
Next Scheduled EDR Contact: 02/19/2007
Data Release Frequency: No Update Planned

LUST REG 6L: Leaking Underground Storage Tank Case Listing
For more current information, please refer to the State Water Resources Control Board's LUST database.

Date of Government Version: 09/09/2003
Date Data Arrived at EDR: 09/10/2003
Date Made Active in Reports: 10/07/2003
Number of Days to Update: 27

Source: California Regional Water Quality Control Board Lahontan Region (6)
Telephone: 916-542-5424
Last EDR Contact: 12/04/2006
Next Scheduled EDR Contact: 03/05/2007
Data Release Frequency: No Update Planned

LUST REG 4: Underground Storage Tank Leak List
Los Angeles, Ventura counties. For more current information, please refer to the State Water Resources Control Board's LUST database.

Date of Government Version: 09/07/2004
Date Data Arrived at EDR: 09/07/2004
Date Made Active in Reports: 10/12/2004
Number of Days to Update: 35

Source: California Regional Water Quality Control Board Los Angeles Region (4)
Telephone: 213-576-6600
Last EDR Contact: 09/25/2006
Next Scheduled EDR Contact: 12/25/2006
Data Release Frequency: No Update Planned

LUST REG 1: Active Toxic Site Investigation
Del Norte, Humboldt, Lake, Mendocino, Modoc, Siskiyou, Sonoma, Trinity counties. For more current information, please refer to the State Water Resources Control Board's LUST database.

Date of Government Version: 02/01/2001
Date Data Arrived at EDR: 02/28/2001
Date Made Active in Reports: 03/29/2001
Number of Days to Update: 29

Source: California Regional Water Quality Control Board North Coast (1)
Telephone: 707-576-2220
Last EDR Contact: 11/16/2006
Next Scheduled EDR Contact: 02/19/2007
Data Release Frequency: No Update Planned

LUST REG 2: Fuel Leak List

Date of Government Version: 09/30/2004
Date Data Arrived at EDR: 10/20/2004
Date Made Active in Reports: 11/19/2004
Number of Days to Update: 30

Source: California Regional Water Quality Control Board San Francisco Bay Region (2)
Telephone: 510-286-0457
Last EDR Contact: 10/09/2006
Next Scheduled EDR Contact: 01/08/2007
Data Release Frequency: Quarterly

LUST REG 3: Leaking Underground Storage Tank Database

Date of Government Version: 05/19/2003
Date Data Arrived at EDR: 05/19/2003
Date Made Active in Reports: 06/02/2003
Number of Days to Update: 14

Source: California Regional Water Quality Control Board Central Coast Region (3)
Telephone: 805-549-3147
Last EDR Contact: 11/13/2006
Next Scheduled EDR Contact: 02/12/2007
Data Release Frequency: No Update Planned

CA FID UST: Facility Inventory Database
The Facility Inventory Database (FID) contains a historical listing of active and inactive underground storage tank locations from the State Water Resource Control Board. Refer to local/county source for current data.

Date of Government Version: 10/31/1994
Date Data Arrived at EDR: 09/05/1995
Date Made Active in Reports: 09/29/1995
Number of Days to Update: 24

Source: California Environmental Protection Agency
Telephone: 916-341-5851
Last EDR Contact: 12/28/1998
Next Scheduled EDR Contact: N/A
Data Release Frequency: No Update Planned

SLIC: Statewide SLIC Cases
The Spills, Leaks, Investigations, and Cleanups (SLIC) listings includes unauthorized discharges from spills and leaks, other than from underground storage tanks or other regulated sites.

Date of Government Version: 10/11/2006
Date Data Arrived at EDR: 10/12/2006
Date Made Active in Reports: 10/25/2006
Number of Days to Update: 13

Source: State Water Resources Control Board
Telephone: 916-341-5752
Last EDR Contact: 10/12/2006
Next Scheduled EDR Contact: 01/08/2007
Data Release Frequency: Varies

SLIC REG 1: Active Toxic Site Investigations

Date of Government Version: 04/03/2003
Date Data Arrived at EDR: 04/07/2003
Date Made Active in Reports: 04/25/2003
Number of Days to Update: 18

Source: California Regional Water Quality Control Board, North Coast Region (1)
Telephone: 707-576-2220
Last EDR Contact: 11/16/2006
Next Scheduled EDR Contact: 02/19/2007
Data Release Frequency: No Update Planned

SLIC REG 2: Spills, Leaks, Investigation & Cleanup Cost Recovery Listing
Any contaminated site that impacts groundwater or has the potential to impact groundwater.

Date of Government Version: 09/30/2004
Date Data Arrived at EDR: 10/20/2004
Date Made Active in Reports: 11/19/2004
Number of Days to Update: 30

Source: Regional Water Quality Control Board San Francisco Bay Region (2)
Telephone: 510-286-0457
Last EDR Contact: 10/09/2006
Next Scheduled EDR Contact: 01/08/2007
Data Release Frequency: Quarterly

SLIC REG 3: Spills, Leaks, Investigation & Cleanup Cost Recovery Listing
Any contaminated site that impacts groundwater or has the potential to impact groundwater.

Date of Government Version: 05/18/2006
Date Data Arrived at EDR: 05/18/2006
Date Made Active in Reports: 06/15/2006
Number of Days to Update: 28

Source: California Regional Water Quality Control Board Central Coast Region (3)
Telephone: 805-549-3147
Last EDR Contact: 11/13/2006
Next Scheduled EDR Contact: 02/12/2007
Data Release Frequency: Semi-Annually

SLIC REG 4: Spills, Leaks, Investigation & Cleanup Cost Recovery Listing
Any contaminated site that impacts groundwater or has the potential to impact groundwater.

Date of Government Version: 11/17/2004
Date Data Arrived at EDR: 11/18/2004
Date Made Active in Reports: 01/04/2005
Number of Days to Update: 47

Source: Region Water Quality Control Board Los Angeles Region (4)
Telephone: 213-576-6600
Last EDR Contact: 10/23/2006
Next Scheduled EDR Contact: 01/22/2007
Data Release Frequency: Varies

SLIC REG 5: Spills, Leaks, Investigation & Cleanup Cost Recovery Listing
Unregulated sites that impact groundwater or have the potential to impact groundwater.

Date of Government Version: 04/01/2005
Date Data Arrived at EDR: 04/05/2005
Date Made Active in Reports: 04/21/2005
Number of Days to Update: 16

Source: Regional Water Quality Control Board Central Valley Region (5)
Telephone: 916-464-3291
Last EDR Contact: 10/02/2006
Next Scheduled EDR Contact: 01/01/2007
Data Release Frequency: Semi-Annually

SLIC REG 6V: Spills, Leaks, Investigation & Cleanup Cost Recovery Listing

Date of Government Version: 05/24/2005
Date Data Arrived at EDR: 05/25/2005
Date Made Active in Reports: 06/16/2005
Number of Days to Update: 22

Source: Regional Water Quality Control Board, Victorville Branch
Telephone: 619-241-6583
Last EDR Contact: 10/02/2006
Next Scheduled EDR Contact: 01/01/2007
Data Release Frequency: Semi-Annually

SLIC REG 6L: SLIC Sites

Date of Government Version: 09/07/2004
Date Data Arrived at EDR: 09/07/2004
Date Made Active in Reports: 10/12/2004
Number of Days to Update: 35

Source: California Regional Water Quality Control Board, Lahontan Region
Telephone: 530-542-5574
Last EDR Contact: 12/04/2006
Next Scheduled EDR Contact: 03/05/2007
Data Release Frequency: No Update Planned

SLIC REG 7: SLIC List

Date of Government Version: 11/24/2004
Date Data Arrived at EDR: 11/29/2004
Date Made Active in Reports: 01/04/2005
Number of Days to Update: 36

Source: California Regional Quality Control Board, Colorado River Basin Region
Telephone: 760-346-7491
Last EDR Contact: 11/16/2006
Next Scheduled EDR Contact: 02/19/2007
Data Release Frequency: No Update Planned

SLIC REG 8: Spills, Leaks, Investigation & Cleanup Cost Recovery Listing

Date of Government Version: 04/06/2006
Date Data Arrived at EDR: 04/06/2006
Date Made Active in Reports: 05/11/2006
Number of Days to Update: 35

Source: California Region Water Quality Control Board Santa Ana Region (8)
Telephone: 951-782-3298
Last EDR Contact: 10/05/2006
Next Scheduled EDR Contact: 01/01/2007
Data Release Frequency: Semi-Annually

SLIC REG 9: Spills, Leaks, Investigation & Cleanup Cost Recovery Listing

Date of Government Version: 08/30/2006
Date Data Arrived at EDR: 08/31/2006
Date Made Active in Reports: 10/05/2006
Number of Days to Update: 35

Source: California Regional Water Quality Control Board San Diego Region (9)
Telephone: 858-467-2980
Last EDR Contact: 11/27/2006
Next Scheduled EDR Contact: 02/26/2007
Data Release Frequency: Annually

UST: Active UST Facilities

Active UST facilities gathered from the local regulatory agencies

Date of Government Version: 10/11/2006
Date Data Arrived at EDR: 10/12/2006
Date Made Active in Reports: 11/13/2006
Number of Days to Update: 32

Source: SWRCB
Telephone: 916-341-5851
Last EDR Contact: 10/12/2006
Next Scheduled EDR Contact: 01/08/2007
Data Release Frequency: Semi-Annually

HIST UST: Hazardous Substance Storage Container Database

The Hazardous Substance Storage Container Database is a historical listing of UST sites. Refer to local/county source for current data.

Date of Government Version: 10/15/1990
Date Data Arrived at EDR: 01/25/1991
Date Made Active in Reports: 02/12/1991
Number of Days to Update: 18

Source: State Water Resources Control Board
Telephone: 916-341-5851
Last EDR Contact: 07/26/2001
Next Scheduled EDR Contact: N/A
Data Release Frequency: No Update Planned

AST: Aboveground Petroleum Storage Tank Facilities

Registered Aboveground Storage Tanks.

Date of Government Version: 11/02/2006
Date Data Arrived at EDR: 11/03/2006
Date Made Active in Reports: 12/08/2006
Number of Days to Update: 35

Source: State Water Resources Control Board
Telephone: 916-341-5712
Last EDR Contact: 10/30/2006
Next Scheduled EDR Contact: 01/29/2007
Data Release Frequency: Quarterly

SWEEPS UST: SWEEPS UST Listing

Statewide Environmental Evaluation and Planning System. This underground storage tank listing was updated and maintained by a company contacted by the SWRCB in the early 1980's. The listing is no longer updated or maintained. The local agency is the contact for more information on a site on the SWEEPS list.

Date of Government Version: 06/01/1994
Date Data Arrived at EDR: 07/07/2005
Date Made Active in Reports: 08/11/2005
Number of Days to Update: 35

Source: State Water Resources Control Board
Telephone: N/A
Last EDR Contact: 06/03/2005
Next Scheduled EDR Contact: N/A
Data Release Frequency: No Update Planned

CHMIRS: California Hazardous Material Incident Report System

California Hazardous Material Incident Reporting System. CHMIRS contains information on reported hazardous material incidents (accidental releases or spills).

Date of Government Version: 12/31/2004
Date Data Arrived at EDR: 11/30/2005
Date Made Active in Reports: 01/19/2006
Number of Days to Update: 50

Source: Office of Emergency Services
Telephone: 916-845-8400
Last EDR Contact: 11/20/2006
Next Scheduled EDR Contact: 02/19/2007
Data Release Frequency: Varies

NOTIFY 65: Proposition 65 Records

Proposition 65 Notification Records. NOTIFY 65 contains facility notifications about any release which could impact drinking water and thereby expose the public to a potential health risk.

Date of Government Version: 10/21/1993	Source: State Water Resources Control Board
Date Data Arrived at EDR: 11/01/1993	Telephone: 916-445-3846
Date Made Active in Reports: 11/19/1993	Last EDR Contact: 10/16/2006
Number of Days to Update: 18	Next Scheduled EDR Contact: 01/15/2007
	Data Release Frequency: No Update Planned

DEED: Deed Restriction Listing

Site Mitigation and Brownfields Reuse Program Facility Sites with Deed Restrictions & Hazardous Waste Management Program Facility Sites with Deed / Land Use Restriction. The DTSC Site Mitigation and Brownfields Reuse Program (SMBRP) list includes sites cleaned up under the program's oversight and generally does not include current or former hazardous waste facilities that required a hazardous waste facility permit. The list represents deed restrictions that are active. Some sites have multiple deed restrictions. The DTSC Hazardous Waste Management Program (HWMP) has developed a list of current or former hazardous waste facilities that have a recorded land use restriction at the local county recorder's office. The land use restrictions on this list were required by the DTSC HWMP as a result of the presence of hazardous substances that remain on site after the facility (or part of the facility) has been closed or cleaned up. The types of land use restriction include deed notice, deed restriction, or a land use restriction that binds current and future owners.

Date of Government Version: 10/04/2006	Source: Department of Toxic Substances Control
Date Data Arrived at EDR: 10/05/2006	Telephone: 916-323-3400
Date Made Active in Reports: 10/25/2006	Last EDR Contact: 10/05/2006
Number of Days to Update: 20	Next Scheduled EDR Contact: 01/01/2007
	Data Release Frequency: Semi-Annually

VCP: Voluntary Cleanup Program Properties

Contains low threat level properties with either confirmed or unconfirmed releases and the project proponents have request that DTSC oversee investigation and/or cleanup activities and have agreed to provide coverage for DTSC's costs.

Date of Government Version: 08/29/2006	Source: Department of Toxic Substances Control
Date Data Arrived at EDR: 08/30/2006	Telephone: 916-323-3400
Date Made Active in Reports: 10/05/2006	Last EDR Contact: 11/29/2006
Number of Days to Update: 36	Next Scheduled EDR Contact: 02/26/2007
	Data Release Frequency: Quarterly

DRYCLEANERS: Cleaner Facilities

A list of drycleaner related facilities that have EPA ID numbers. These are facilities with certain SIC codes: power laundries, family and commercial; garment pressing and cleaner's agents; linen supply; coin-operated laundries and cleaning; drycleaning plants, except rugs; carpet and upholster cleaning; industrial launderers; laundry and garment services.

Date of Government Version: 04/18/2005	Source: Department of Toxic Substance Control
Date Data Arrived at EDR: 04/18/2005	Telephone: 916-327-4498
Date Made Active in Reports: 05/06/2005	Last EDR Contact: 10/02/2006
Number of Days to Update: 18	Next Scheduled EDR Contact: 01/01/2007
	Data Release Frequency: Annually

WIP: Well Investigation Program Case List

Well Investigation Program case in the San Gabriel and San Fernando Valley area.

Date of Government Version: 10/25/2006	Source: Los Angeles Water Quality Control Board
Date Data Arrived at EDR: 10/31/2006	Telephone: 213-576-6726
Date Made Active in Reports: 11/28/2006	Last EDR Contact: 10/23/2006
Number of Days to Update: 28	Next Scheduled EDR Contact: 01/22/2007
	Data Release Frequency: Varies

CDL: Clandestine Drug Labs

A listing of drug lab locations. Listing of a location in this database does not indicate that any illegal drug lab materials were or were not present there, and does not constitute a determination that the location either requires or does not require additional cleanup work.

Date of Government Version: 05/17/2006
Date Data Arrived at EDR: 05/17/2006
Date Made Active in Reports: 06/15/2006
Number of Days to Update: 29

Source: Department of Toxic Substances Control
Telephone: 916-255-6504
Last EDR Contact: 10/23/2006
Next Scheduled EDR Contact: 01/22/2007
Data Release Frequency: Varies

RESPONSE: State Response Sites

Identifies confirmed release sites where DTSC is involved in remediation, either in a lead or oversight capacity. These confirmed release sites are generally high-priority and high potential risk.

Date of Government Version: 08/29/2006
Date Data Arrived at EDR: 08/30/2006
Date Made Active in Reports: 10/05/2006
Number of Days to Update: 36

Source: Department of Toxic Substances Control
Telephone: 916-323-3400
Last EDR Contact: 11/29/2006
Next Scheduled EDR Contact: 02/26/2007
Data Release Frequency: Quarterly

HAZNET: Facility and Manifest Data

Facility and Manifest Data. The data is extracted from the copies of hazardous waste manifests received each year by the DTSC. The annual volume of manifests is typically 700,000 - 1,000,000 annually, representing approximately 350,000 - 500,000 shipments. Data are from the manifests submitted without correction, and therefore many contain some invalid values for data elements such as generator ID, TSD ID, waste category, and disposal method.

Date of Government Version: 12/31/2003
Date Data Arrived at EDR: 10/11/2005
Date Made Active in Reports: 10/31/2005
Number of Days to Update: 20

Source: California Environmental Protection Agency
Telephone: 916-255-1136
Last EDR Contact: 11/20/2006
Next Scheduled EDR Contact: 02/05/2007
Data Release Frequency: Annually

EMI: Emissions Inventory Data

Toxics and criteria pollutant emissions data collected by the ARB and local air pollution agencies.

Date of Government Version: 12/31/2004
Date Data Arrived at EDR: 04/14/2006
Date Made Active in Reports: 05/11/2006
Number of Days to Update: 27

Source: California Air Resources Board
Telephone: 916-322-2990
Last EDR Contact: 10/20/2006
Next Scheduled EDR Contact: 01/15/2007
Data Release Frequency: Varies

ENVIROSTOR: EnviroStor Database

The Department of Toxic Substances Control's (DTSC's) Site Mitigation and Brownfields Reuse Program's (SMBRP's) EnviroStor database identifes sites that have known contamination or sites for which there may be reasons to investigate further. The database includes the following site types: Federal Superfund sites (National Priorities List (NPL)); State Response, including Military Facilities and State Superfund; Voluntary Cleanup; and School sites. EnviroStor provides similar information to the information that was available in CalSites, and provides additional site information, including, but not limited to, identification of formerly-contaminated properties that have been released for reuse, properties where environmental deed restrictions have been recorded to prevent inappropriate land uses, and risk characterization information that is used to assess potential impacts to public health and the environment at contaminated sites.

Date of Government Version: 08/29/2006
Date Data Arrived at EDR: 08/30/2006
Date Made Active in Reports: 10/05/2006
Number of Days to Update: 36

Source: Department of Toxic Substances Control
Telephone: 916-323-3400
Last EDR Contact: 11/29/2006
Next Scheduled EDR Contact: 02/26/2007
Data Release Frequency: Quarterly

TRIBAL RECORDS

INDIAN RESERV: Indian Reservations
This map layer portrays Indian administered lands of the United States that have any area equal to or greater than 640 acres.

Date of Government Version: 12/31/2004
Date Data Arrived at EDR: 02/08/2005
Date Made Active in Reports: 08/04/2005
Number of Days to Update: 177
Source: USGS
Telephone: 202-208-3710
Last EDR Contact: 11/10/2006
Next Scheduled EDR Contact: 02/05/2007
Data Release Frequency: Semi-Annually

INDIAN LUST R1: Leaking Underground Storage Tanks on Indian Land
A listing of leaking underground storage tank locations on Indian Land.

Date of Government Version: 09/07/2006
Date Data Arrived at EDR: 09/08/2006
Date Made Active in Reports: 11/08/2006
Number of Days to Update: 61
Source: EPA Region 1
Telephone: 617-918-1313
Last EDR Contact: 11/17/2006
Next Scheduled EDR Contact: 02/19/2007
Data Release Frequency: Varies

INDIAN LUST R10: Leaking Underground Storage Tanks on Indian Land
LUSTs on Indian land in Alaska, Idaho, Oregon and Washington.

Date of Government Version: 09/11/2006
Date Data Arrived at EDR: 09/11/2006
Date Made Active in Reports: 11/08/2006
Number of Days to Update: 58
Source: EPA Region 10
Telephone: 206-553-2857
Last EDR Contact: 11/17/2006
Next Scheduled EDR Contact: 02/19/2007
Data Release Frequency: Quarterly

INDIAN LUST R9: Leaking Underground Storage Tanks on Indian Land
LUSTs on Indian land in Arizona, California, New Mexico and Nevada

Date of Government Version: 09/06/2006
Date Data Arrived at EDR: 10/04/2006
Date Made Active in Reports: 11/08/2006
Number of Days to Update: 35
Source: Environmental Protection Agency
Telephone: 415-972-3372
Last EDR Contact: 11/17/2006
Next Scheduled EDR Contact: 02/19/2007
Data Release Frequency: Quarterly

INDIAN LUST R8: Leaking Underground Storage Tanks on Indian Land
LUSTs on Indian land in Colorado, Montana, North Dakota, South Dakota, Utah and Wyoming.

Date of Government Version: 08/30/2006
Date Data Arrived at EDR: 09/06/2006
Date Made Active in Reports: 11/08/2006
Number of Days to Update: 63
Source: EPA Region 8
Telephone: 303-312-6271
Last EDR Contact: 11/17/2006
Next Scheduled EDR Contact: 02/19/2007
Data Release Frequency: Quarterly

INDIAN LUST R7: Leaking Underground Storage Tanks on Indian Land
LUSTs on Indian land in Iowa, Kansas, and Nebraska

Date of Government Version: 09/06/2006
Date Data Arrived at EDR: 10/04/2006
Date Made Active in Reports: 11/08/2006
Number of Days to Update: 35
Source: EPA Region 7
Telephone: 913-551-7003
Last EDR Contact: 11/17/2006
Next Scheduled EDR Contact: 02/19/2007
Data Release Frequency: Varies

INDIAN LUST R6: Leaking Underground Storage Tanks on Indian Land
LUSTs on Indian land in New Mexico and Oklahoma.

Date of Government Version: 01/04/2005
Date Data Arrived at EDR: 01/21/2005
Date Made Active in Reports: 02/28/2005
Number of Days to Update: 38
Source: EPA Region 6
Telephone: 214-665-6597
Last EDR Contact: 11/17/2006
Next Scheduled EDR Contact: 02/19/2007
Data Release Frequency: Varies

INDIAN LUST R4: Leaking Underground Storage Tanks on Indian Land
LUSTs on Indian land in Florida, Minnesota, Mississippi and North Carolina.

Date of Government Version: 08/24/2006
Date Data Arrived at EDR: 09/11/2006
Date Made Active in Reports: 11/08/2006
Number of Days to Update: 58

Source: EPA Region 4
Telephone: 404-562-8677
Last EDR Contact: 11/17/2006
Next Scheduled EDR Contact: 02/19/2007
Data Release Frequency: Semi-Annually

INDIAN UST R4: Underground Storage Tanks on Indian Land

Date of Government Version: 08/24/2006
Date Data Arrived at EDR: 09/11/2006
Date Made Active in Reports: 11/08/2006
Number of Days to Update: 58

Source: EPA Region 4
Telephone: 404-562-9424
Last EDR Contact: 11/17/2006
Next Scheduled EDR Contact: 02/19/2007
Data Release Frequency: Semi-Annually

INDIAN UST R9: Underground Storage Tanks on Indian Land

Date of Government Version: 09/06/2006
Date Data Arrived at EDR: 10/04/2006
Date Made Active in Reports: 11/08/2006
Number of Days to Update: 35

Source: EPA Region 9
Telephone: 415-972-3368
Last EDR Contact: 11/17/2006
Next Scheduled EDR Contact: 02/19/2007
Data Release Frequency: Quarterly

INDIAN UST R7: Underground Storage Tanks on Indian Land

Date of Government Version: 09/06/2006
Date Data Arrived at EDR: 10/04/2006
Date Made Active in Reports: 11/08/2006
Number of Days to Update: 35

Source: EPA Region 7
Telephone: 913-551-7003
Last EDR Contact: 11/17/2006
Next Scheduled EDR Contact: 02/19/2007
Data Release Frequency: Varies

INDIAN UST R8: Underground Storage Tanks on Indian Land

Date of Government Version: 08/30/2006
Date Data Arrived at EDR: 09/06/2006
Date Made Active in Reports: 11/08/2006
Number of Days to Update: 63

Source: EPA Region 8
Telephone: 303-312-6137
Last EDR Contact: 11/17/2006
Next Scheduled EDR Contact: 02/19/2007
Data Release Frequency: Quarterly

INDIAN UST R5: Underground Storage Tanks on Indian Land

Date of Government Version: 12/02/2004
Date Data Arrived at EDR: 12/29/2004
Date Made Active in Reports: 02/04/2005
Number of Days to Update: 37

Source: EPA Region 5
Telephone: 312-886-6136
Last EDR Contact: 11/17/2006
Next Scheduled EDR Contact: 02/19/2007
Data Release Frequency: Varies

INDIAN UST R10: Underground Storage Tanks on Indian Land

Date of Government Version: 09/11/2006
Date Data Arrived at EDR: 09/11/2006
Date Made Active in Reports: 11/08/2006
Number of Days to Update: 58

Source: EPA Region 10
Telephone: 206-553-2857
Last EDR Contact: 11/17/2006
Next Scheduled EDR Contact: 02/19/2007
Data Release Frequency: Quarterly

INDIAN UST R1: Underground Storage Tanks on Indian Land
A listing of underground storage tank locations on Indian Land.

Date of Government Version: 09/07/2006
Date Data Arrived at EDR: 09/08/2006
Date Made Active in Reports: 11/08/2006
Number of Days to Update: 61

Source: EPA, Region 1
Telephone: 617-918-1313
Last EDR Contact: 11/17/2006
Next Scheduled EDR Contact: 02/19/2007
Data Release Frequency: Varies

INDIAN UST R6: Underground Storage Tanks on Indian Land

Date of Government Version: 08/28/2006
Date Data Arrived at EDR: 08/29/2006
Date Made Active in Reports: 11/08/2006
Number of Days to Update: 71

Source: EPA Region 6
Telephone: 214-665-7591
Last EDR Contact: 11/17/2006
Next Scheduled EDR Contact: 02/19/2007
Data Release Frequency: Semi-Annually

EDR PROPRIETARY RECORDS

Manufactured Gas Plants: EDR Proprietary Manufactured Gas Plants

The EDR Proprietary Manufactured Gas Plant Database includes records of coal gas plants (manufactured gas plants) compiled by EDR's researchers. Manufactured gas sites were used in the United States from the 1800's to 1950's to produce a gas that could be distributed and used as fuel. These plants used whale oil, rosin, coal, or a mixture of coal, oil, and water that also produced a significant amount of waste. Many of the byproducts of the gas production, such as coal tar (oily waste containing volatile and non-volatile chemicals), sludges, oils and other compounds are potentially hazardous to human health and the environment. The byproduct from this process was frequently disposed of directly at the plant site and can remain or spread slowly, serving as a continuous source of soil and groundwater contamination.

Date of Government Version: N/A
Date Data Arrived at EDR: N/A
Date Made Active in Reports: N/A
Number of Days to Update: N/A

Source: EDR, Inc.
Telephone: N/A
Last EDR Contact: N/A
Next Scheduled EDR Contact: N/A
Data Release Frequency: No Update Planned

COUNTY RECORDS

ALAMEDA COUNTY:

Contaminated Sites

A listing of contaminated sites overseen by the Toxic Release Program (oil and groundwater contamination from chemical releases and spills) and the Leaking Underground Storage Tank Program (soil and ground water contamination from leaking petroleum USTs).

Date of Government Version: 10/26/2006
Date Data Arrived at EDR: 10/27/2006
Date Made Active in Reports: 11/28/2006
Number of Days to Update: 32

Source: Alameda County Environmental Health Services
Telephone: 510-567-6700
Last EDR Contact: 10/23/2006
Next Scheduled EDR Contact: 01/22/2007
Data Release Frequency: Semi-Annually

Underground Tanks

Date of Government Version: 10/26/2006
Date Data Arrived at EDR: 10/27/2006
Date Made Active in Reports: 11/13/2006
Number of Days to Update: 17

Source: Alameda County Environmental Health Services
Telephone: 510-567-6700
Last EDR Contact: 10/23/2006
Next Scheduled EDR Contact: 01/22/2007
Data Release Frequency: Semi-Annually

CONTRA COSTA COUNTY:

Site List

List includes sites from the underground tank, hazardous waste generator and business plan/2185 programs.

Date of Government Version: 09/05/2006
Date Data Arrived at EDR: 09/05/2006
Date Made Active in Reports: 10/05/2006
Number of Days to Update: 30

Source: Contra Costa Health Services Department
Telephone: 925-646-2286
Last EDR Contact: 11/27/2006
Next Scheduled EDR Contact: 02/26/2007
Data Release Frequency: Semi-Annually

FRESNO COUNTY:

CUPA Resources List

Certified Unified Program Agency. CUPA's are responsible for implementing a unified hazardous materials and hazardous waste management regulatory program. The agency provides oversight of businesses that deal with hazardous materials, operate underground storage tanks or aboveground storage tanks.

Date of Government Version: 07/11/2006
Date Data Arrived at EDR: 07/12/2006
Date Made Active in Reports: 07/27/2006
Number of Days to Update: 15

Source: Dept. of Community Health
Telephone: 559-445-3271
Last EDR Contact: 11/20/2006
Next Scheduled EDR Contact: 02/05/2007
Data Release Frequency: Semi-Annually

KERN COUNTY:

Underground Storage Tank Sites & Tank Listing

Kern County Sites and Tanks Listing.

Date of Government Version: 09/05/2006
Date Data Arrived at EDR: 09/05/2006
Date Made Active in Reports: 09/18/2006
Number of Days to Update: 13

Source: Kern County Environment Health Services Department
Telephone: 661-862-8700
Last EDR Contact: 12/04/2006
Next Scheduled EDR Contact: 03/05/2007
Data Release Frequency: Quarterly

LOS ANGELES COUNTY:

San Gabriel Valley Areas of Concern

San Gabriel Valley areas where VOC contamination is at or above the MCL as designated by region 9 EPA office.

Date of Government Version: 12/31/1998
Date Data Arrived at EDR: 07/07/1999
Date Made Active in Reports: N/A
Number of Days to Update: 0

Source: EPA Region 9
Telephone: 415-972-3178
Last EDR Contact: 05/16/2006
Next Scheduled EDR Contact: N/A
Data Release Frequency: No Update Planned

HMS: Street Number List

Industrial Waste and Underground Storage Tank Sites.

Date of Government Version: 07/31/2006
Date Data Arrived at EDR: 10/30/2006
Date Made Active in Reports: 11/28/2006
Number of Days to Update: 29

Source: Department of Public Works
Telephone: 626-458-3517
Last EDR Contact: 11/13/2006
Next Scheduled EDR Contact: 02/12/2007
Data Release Frequency: Semi-Annually

List of Solid Waste Facilities

Date of Government Version: 08/15/2006
Date Data Arrived at EDR: 08/25/2006
Date Made Active in Reports: 10/05/2006
Number of Days to Update: 41

Source: La County Department of Public Works
Telephone: 818-458-5185
Last EDR Contact: 11/15/2006
Next Scheduled EDR Contact: 02/12/2007
Data Release Frequency: Varies

City of Los Angeles Landfills

Date of Government Version: 03/01/2006
Date Data Arrived at EDR: 04/06/2006
Date Made Active in Reports: 05/11/2006
Number of Days to Update: 35

Source: Engineering & Construction Division
Telephone: 213-473-7869
Last EDR Contact: 12/11/2006
Next Scheduled EDR Contact: 03/12/2007
Data Release Frequency: Varies

Site Mitigation List

Industrial sites that have had some sort of spill or complaint.

Date of Government Version: 01/05/2006
Date Data Arrived at EDR: 02/16/2006
Date Made Active in Reports: 03/13/2006
Number of Days to Update: 25

Source: Community Health Services
Telephone: 323-890-7806
Last EDR Contact: 11/13/2006
Next Scheduled EDR Contact: 02/12/2007
Data Release Frequency: Annually

City of El Segundo Underground Storage Tank

Date of Government Version: 09/11/2006
Date Data Arrived at EDR: 09/22/2006
Date Made Active in Reports: 11/06/2006
Number of Days to Update: 45

Source: City of El Segundo Fire Department
Telephone: 310-524-2236
Last EDR Contact: 12/14/2006
Next Scheduled EDR Contact: 02/12/2007
Data Release Frequency: Semi-Annually

City of Long Beach Underground Storage Tank

Date of Government Version: 03/28/2003
Date Data Arrived at EDR: 10/23/2003
Date Made Active in Reports: 11/26/2003
Number of Days to Update: 34

Source: City of Long Beach Fire Department
Telephone: 562-570-2563
Last EDR Contact: 11/21/2006
Next Scheduled EDR Contact: 02/19/2007
Data Release Frequency: Annually

City of Torrance Underground Storage Tank

Date of Government Version: 11/13/2006
Date Data Arrived at EDR: 11/13/2006
Date Made Active in Reports: 12/12/2006
Number of Days to Update: 29

Source: City of Torrance Fire Department
Telephone: 310-618-2973
Last EDR Contact: 11/13/2006
Next Scheduled EDR Contact: 02/12/2007
Data Release Frequency: Semi-Annually

MARIN COUNTY:

Underground Storage Tank Sites

Currently permitted USTs in Marin County.

Date of Government Version: 08/08/2006
Date Data Arrived at EDR: 08/29/2006
Date Made Active in Reports: 09/18/2006
Number of Days to Update: 20

Source: Public Works Department Waste Management
Telephone: 415-499-6647
Last EDR Contact: 10/30/2006
Next Scheduled EDR Contact: 01/29/2007
Data Release Frequency: Semi-Annually

NAPA COUNTY:

Sites With Reported Contamination

Date of Government Version: 10/09/2006
Date Data Arrived at EDR: 10/09/2006
Date Made Active in Reports: 10/25/2006
Number of Days to Update: 16

Source: Napa County Department of Environmental Management
Telephone: 707-253-4269
Last EDR Contact: 09/25/2006
Next Scheduled EDR Contact: 12/25/2006
Data Release Frequency: Semi-Annually

Closed and Operating Underground Storage Tank Sites

Date of Government Version: 10/09/2006
Date Data Arrived at EDR: 10/09/2006
Date Made Active in Reports: 11/06/2006
Number of Days to Update: 28

Source: Napa County Department of Environmental Management
Telephone: 707-253-4269
Last EDR Contact: 09/25/2006
Next Scheduled EDR Contact: 12/25/2006
Data Release Frequency: Annually

ORANGE COUNTY:

List of Industrial Site Cleanups

Petroleum and non-petroleum spills.

Date of Government Version: 09/01/2006
Date Data Arrived at EDR: 09/18/2006
Date Made Active in Reports: 10/25/2006
Number of Days to Update: 37

Source: Health Care Agency
Telephone: 714-834-3446
Last EDR Contact: 12/06/2006
Next Scheduled EDR Contact: 03/05/2007
Data Release Frequency: Annually

List of Underground Storage Tank Cleanups

Orange County Underground Storage Tank Cleanups (LUST).

Date of Government Version: 09/01/2006
Date Data Arrived at EDR: 09/20/2006
Date Made Active in Reports: 10/25/2006
Number of Days to Update: 35

Source: Health Care Agency
Telephone: 714-834-3446
Last EDR Contact: 12/06/2006
Next Scheduled EDR Contact: 03/05/2007
Data Release Frequency: Quarterly

List of Underground Storage Tank Facilities

Orange County Underground Storage Tank Facilities (UST).

Date of Government Version: 09/01/2006
Date Data Arrived at EDR: 09/20/2006
Date Made Active in Reports: 10/20/2006
Number of Days to Update: 30

Source: Health Care Agency
Telephone: 714-834-3446
Last EDR Contact: 12/06/2006
Next Scheduled EDR Contact: 03/05/2007
Data Release Frequency: Quarterly

PLACER COUNTY:

Master List of Facilities

List includes aboveground tanks, underground tanks and cleanup sites.

Date of Government Version: 08/30/2006
Date Data Arrived at EDR: 08/31/2006
Date Made Active in Reports: 10/05/2006
Number of Days to Update: 35

Source: Placer County Health and Human Services
Telephone: 530-889-7312
Last EDR Contact: 08/14/2006
Next Scheduled EDR Contact: 12/19/2006
Data Release Frequency: Semi-Annually

RIVERSIDE COUNTY:

Listing of Underground Tank Cleanup Sites

Riverside County Underground Storage Tank Cleanup Sites (LUST).

Date of Government Version: 11/09/2006
Date Data Arrived at EDR: 11/10/2006
Date Made Active in Reports: 11/28/2006
Number of Days to Update: 18

Source: Department of Public Health
Telephone: 951-358-5055
Last EDR Contact: 10/16/2006
Next Scheduled EDR Contact: 01/15/2007
Data Release Frequency: Quarterly

Underground Storage Tank Tank List

Date of Government Version: 08/08/2006
Date Data Arrived at EDR: 08/08/2006
Date Made Active in Reports: 09/18/2006
Number of Days to Update: 41

Source: Health Services Agency
Telephone: 951-358-5055
Last EDR Contact: 10/16/2006
Next Scheduled EDR Contact: 01/15/2007
Data Release Frequency: Quarterly

SACRAMENTO COUNTY:

Contaminated Sites

Date of Government Version: 08/02/2006
Date Data Arrived at EDR: 08/18/2006
Date Made Active in Reports: 10/05/2006
Number of Days to Update: 48

Source: Sacramento County Environmental Management
Telephone: 916-875-8406
Last EDR Contact: 11/17/2006
Next Scheduled EDR Contact: 01/29/2007
Data Release Frequency: Quarterly

ML - Regulatory Compliance Master List

Any business that has hazardous materials on site - hazardous material storage sites, underground storage tanks, waste generators.

Date of Government Version: 08/02/2006
Date Data Arrived at EDR: 08/25/2006
Date Made Active in Reports: 10/05/2006
Number of Days to Update: 41

Source: Sacramento County Environmental Management
Telephone: 916-875-8406
Last EDR Contact: 11/17/2006
Next Scheduled EDR Contact: 01/29/2007
Data Release Frequency: Quarterly

SAN BERNARDINO COUNTY:

Hazardous Material Permits

This listing includes underground storage tanks, medical waste handlers/generators, hazardous materials handlers, hazardous waste generators, and waste oil generators/handlers.

Date of Government Version: 09/26/2006
Date Data Arrived at EDR: 10/17/2006
Date Made Active in Reports: 10/25/2006
Number of Days to Update: 8

Source: San Bernardino County Fire Department Hazardous Materials Division
Telephone: 909-387-3041
Last EDR Contact: 12/04/2006
Next Scheduled EDR Contact: 03/05/2007
Data Release Frequency: Quarterly

SAN DIEGO COUNTY:

Hazardous Materials Management Division Database

The database includes: HE58 - This report contains the business name, site address, business phone number, establishment 'H' permit number, type of permit, and the business status. HE17 - In addition to providing the same information provided in the HE58 listing, HE17 provides inspection dates, violations received by the establishment, hazardous waste generated, the quantity, method of storage, treatment/disposal of waste and the hauler, and information on underground storage tanks. Unauthorized Release List - Includes a summary of environmental contamination cases in San Diego County (underground tank cases, non-tank cases, groundwater contamination, and soil contamination are included.)

Date of Government Version: 05/16/2005
Date Data Arrived at EDR: 05/18/2005
Date Made Active in Reports: 06/16/2005
Number of Days to Update: 29

Source: Hazardous Materials Management Division
Telephone: 619-338-2268
Last EDR Contact: 12/04/2006
Next Scheduled EDR Contact: 01/01/2007
Data Release Frequency: Quarterly

Solid Waste Facilities

San Diego County Solid Waste Facilities.

Date of Government Version: 11/01/2005
Date Data Arrived at EDR: 12/29/2005
Date Made Active in Reports: 01/19/2006
Number of Days to Update: 21

Source: Department of Health Services
Telephone: 619-338-2209
Last EDR Contact: 11/20/2006
Next Scheduled EDR Contact: 02/19/2007
Data Release Frequency: Varies

SAN FRANCISCO COUNTY:

Local Oversite Facilities

Date of Government Version: 09/18/2006
Date Data Arrived at EDR: 09/20/2006
Date Made Active in Reports: 10/25/2006
Number of Days to Update: 35

Source: Department Of Public Health San Francisco County
Telephone: 415-252-3920
Last EDR Contact: 12/04/2006
Next Scheduled EDR Contact: 03/05/2007
Data Release Frequency: Quarterly

Underground Storage Tank Information

Date of Government Version: 09/18/2006
Date Data Arrived at EDR: 09/20/2006
Date Made Active in Reports: 10/20/2006
Number of Days to Update: 30

Source: Department of Public Health
Telephone: 415-252-3920
Last EDR Contact: 12/04/2006
Next Scheduled EDR Contact: 03/05/2007
Data Release Frequency: Quarterly

SAN JOAQUIN COUNTY:

San Joaquin Co. UST

A listing of underground storage tank locations in San Joaquin county.

Date of Government Version: 07/25/2006
Date Data Arrived at EDR: 08/10/2006
Date Made Active in Reports: 09/18/2006
Number of Days to Update: 39

Source: Environmental Health Department
Telephone: N/A
Last EDR Contact: 10/30/2006
Next Scheduled EDR Contact: 01/15/2007
Data Release Frequency: Semi-Annually

SAN MATEO COUNTY:

Business Inventory

List includes Hazardous Materials Business Plan, hazardous waste generators, and underground storage tanks.

Date of Government Version: 08/25/2006
Date Data Arrived at EDR: 08/25/2006
Date Made Active in Reports: 10/05/2006
Number of Days to Update: 41

Source: San Mateo County Environmental Health Services Division
Telephone: 650-363-1921
Last EDR Contact: 10/09/2006
Next Scheduled EDR Contact: 01/08/2007
Data Release Frequency: Annually

Fuel Leak List

Date of Government Version: 10/10/2006
Date Data Arrived at EDR: 10/11/2006
Date Made Active in Reports: 10/25/2006
Number of Days to Update: 14

Source: San Mateo County Environmental Health Services Division
Telephone: 650-363-1921
Last EDR Contact: 10/09/2006
Next Scheduled EDR Contact: 01/08/2007
Data Release Frequency: Semi-Annually

SANTA CLARA COUNTY:

HIST LUST - Fuel Leak Site Activity Report

A listing of open and closed leaking underground storage tanks. This listing is no longer updated by the county. Leaking underground storage tanks are now handled by the Department of Environmental Health.

Date of Government Version: 03/29/2005
Date Data Arrived at EDR: 03/30/2005
Date Made Active in Reports: 04/21/2005
Number of Days to Update: 22

Source: Santa Clara Valley Water District
Telephone: 408-265-2600
Last EDR Contact: 09/25/2006
Next Scheduled EDR Contact: 12/25/2006
Data Release Frequency: No Update Planned

LOP Listing

A listing of open leaking underground storage tanks.

Date of Government Version: 09/29/2006
Date Data Arrived at EDR: 10/02/2006
Date Made Active in Reports: 10/25/2006
Number of Days to Update: 23

Source: Department of Environmental Health
Telephone: 408-918-3417
Last EDR Contact: 09/25/2006
Next Scheduled EDR Contact: 12/25/2006
Data Release Frequency: Varies

Hazardous Material Facilities

Date of Government Version: 09/07/2006
Date Data Arrived at EDR: 09/08/2006
Date Made Active in Reports: 10/05/2006
Number of Days to Update: 27

Source: City of San Jose Fire Department
Telephone: 408-277-4659
Last EDR Contact: 12/04/2006
Next Scheduled EDR Contact: 03/05/2007
Data Release Frequency: Annually

SOLANO COUNTY:

Leaking Underground Storage Tanks

Date of Government Version: 07/05/2006
Date Data Arrived at EDR: 07/25/2006
Date Made Active in Reports: 08/24/2006
Number of Days to Update: 30

Source: Solano County Department of Environmental Management
Telephone: 707-784-6770
Last EDR Contact: 10/18/2006
Next Scheduled EDR Contact: 12/25/2006
Data Release Frequency: Quarterly

Underground Storage Tanks

Date of Government Version: 11/01/2006
Date Data Arrived at EDR: 11/13/2006
Date Made Active in Reports: 12/12/2006
Number of Days to Update: 29

Source: Solano County Department of Environmental Management
Telephone: 707-784-6770
Last EDR Contact: 10/18/2006
Next Scheduled EDR Contact: 12/25/2006
Data Release Frequency: Quarterly

SONOMA COUNTY:

Leaking Underground Storage Tank Sites

Date of Government Version: 10/23/2006
Date Data Arrived at EDR: 10/24/2006
Date Made Active in Reports: 11/28/2006
Number of Days to Update: 35

Source: Department of Health Services
Telephone: 707-565-6565
Last EDR Contact: 10/23/2006
Next Scheduled EDR Contact: 01/22/2007
Data Release Frequency: Quarterly

SUTTER COUNTY:

Underground Storage Tanks

Date of Government Version: 12/31/0005
Date Data Arrived at EDR: 01/05/2006
Date Made Active in Reports: 01/31/2006
Number of Days to Update: 26

Source: Sutter County Department of Agriculture
Telephone: 530-822-7500
Last EDR Contact: 10/27/2006
Next Scheduled EDR Contact: 01/01/2007
Data Release Frequency: Semi-Annually

VENTURA COUNTY:

Business Plan, Hazardous Waste Producers, and Operating Underground Tanks

The BWT list indicates by site address whether the Environmental Health Division has Business Plan (B), Waste Producer (W), and/or Underground Tank (T) information.

Date of Government Version: 08/28/2006
Date Data Arrived at EDR: 09/26/2006
Date Made Active in Reports: 10/25/2006
Number of Days to Update: 29

Source: Ventura County Environmental Health Division
Telephone: 805-654-2813
Last EDR Contact: 12/13/2006
Next Scheduled EDR Contact: 03/12/2007
Data Release Frequency: Quarterly

Inventory of Illegal Abandoned and Inactive Sites

Ventura County Inventory of Closed, Illegal Abandoned, and Inactive Sites.

Date of Government Version: 08/01/2006
Date Data Arrived at EDR: 09/05/2006
Date Made Active in Reports: 10/05/2006
Number of Days to Update: 30

Source: Environmental Health Division
Telephone: 805-654-2813
Last EDR Contact: 11/16/2006
Next Scheduled EDR Contact: 02/19/2007
Data Release Frequency: Annually

Listing of Underground Tank Cleanup Sites

Ventura County Underground Storage Tank Cleanup Sites (LUST).

Date of Government Version: 08/28/2006
Date Data Arrived at EDR: 09/22/2006
Date Made Active in Reports: 10/25/2006
Number of Days to Update: 33

Source: Environmental Health Division
Telephone: 805-654-2813
Last EDR Contact: 12/13/2006
Next Scheduled EDR Contact: 03/12/2007
Data Release Frequency: Quarterly

Underground Tank Closed Sites List

Ventura County Operating Underground Storage Tank Sites (UST)/Underground Tank Closed Sites List.

Date of Government Version: 09/27/2006
Date Data Arrived at EDR: 11/01/2006
Date Made Active in Reports: 12/12/2006
Number of Days to Update: 41

Source: Environmental Health Division
Telephone: 805-654-2813
Last EDR Contact: 10/12/2006
Next Scheduled EDR Contact: 01/08/2007
Data Release Frequency: Quarterly

YOLO COUNTY:

Underground Storage Tank Comprehensive Facility Report

Date of Government Version: 07/19/2006
Date Data Arrived at EDR: 08/01/2006
Date Made Active in Reports: 08/24/2006
Number of Days to Update: 23

Source: Yolo County Department of Health
Telephone: 530-666-8646
Last EDR Contact: 11/13/2006
Next Scheduled EDR Contact: 01/15/2007
Data Release Frequency: Annually

OTHER DATABASE(S)

Depending on the geographic area covered by this report, the data provided in these specialty databases may or may not be complete. For example, the existence of wetlands information data in a specific report does not mean that all wetlands in the area covered by the report are included. Moreover, the absence of any reported wetlands information does not necessarily mean that wetlands do not exist in the area covered by the report.

CT MANIFEST: Hazardous Waste Manifest Data
Facility and manifest data. Manifest is a document that lists and tracks hazardous waste from the generator through transporters to a tsd facility.

Date of Government Version: 12/31/2004
Date Data Arrived at EDR: 02/17/2006
Date Made Active in Reports: 04/07/2006
Number of Days to Update: 49

Source: Department of Environmental Protection
Telephone: 860-424-3375
Last EDR Contact: 12/11/2006
Next Scheduled EDR Contact: 03/12/2007
Data Release Frequency: Annually

NJ MANIFEST: Manifest Information
Hazardous waste manifest information.

Date of Government Version: 11/01/2006
Date Data Arrived at EDR: 11/13/2006
Date Made Active in Reports: 12/13/2006
Number of Days to Update: 30

Source: Department of Environmental Protection
Telephone: N/A
Last EDR Contact: 11/13/2006
Next Scheduled EDR Contact: 01/01/2007
Data Release Frequency: Annually

NY MANIFEST: Facility and Manifest Data
Manifest is a document that lists and tracks hazardous waste from the generator through transporters to a TSD facility.

Date of Government Version: 08/01/2006
Date Data Arrived at EDR: 08/30/2006
Date Made Active in Reports: 10/16/2006
Number of Days to Update: 47

Source: Department of Environmental Conservation
Telephone: 518-402-8651
Last EDR Contact: 11/29/2006
Next Scheduled EDR Contact: 02/26/2007
Data Release Frequency: Annually

PA MANIFEST: Manifest Information
Hazardous waste manifest information.

Date of Government Version: 12/31/2005
Date Data Arrived at EDR: 03/17/2006
Date Made Active in Reports: 06/06/2006
Number of Days to Update: 81

Source: Department of Environmental Protection
Telephone: N/A
Last EDR Contact: 12/11/2006
Next Scheduled EDR Contact: 03/12/2007
Data Release Frequency: Annually

RI MANIFEST: Manifest information
Hazardous waste manifest information

Date of Government Version: 04/11/2006
Date Data Arrived at EDR: 10/31/2006
Date Made Active in Reports: 12/18/2006
Number of Days to Update: 48

Source: Department of Environmental Management
Telephone: 401-222-2797
Last EDR Contact: 09/18/2006
Next Scheduled EDR Contact: 12/18/2006
Data Release Frequency: Annually

WI MANIFEST: Manifest Information
Hazardous waste manifest information.

Date of Government Version: 12/31/2005
Date Data Arrived at EDR: 03/17/2006
Date Made Active in Reports: 05/02/2006
Number of Days to Update: 46

Source: Department of Natural Resources
Telephone: N/A
Last EDR Contact: 10/23/2006
Next Scheduled EDR Contact: 01/08/2007
Data Release Frequency: Annually

Sensitive Receptors: There are individuals deemed sensitive receptors due to their fragile immune systems and special sensitivity to environmental discharges. These sensitive receptors typically include the elderly, the sick, and children. While the location of all sensitive receptors cannot be determined, EDR indicates those buildings and facilities - schools, daycares, hospitals, medical centers, and nursing homes - where individuals who are sensitive receptors are likely to be located.

AHA Hospitals:
Source: American Hospital Association, Inc.
Telephone: 312-280-5991
The database includes a listing of hospitals based on the American Hospital Association's annual survey of hospitals.

Medical Centers: Provider of Services Listing
Source: Centers for Medicare & Medicaid Services
Telephone: 410-786-3000
A listing of hospitals with Medicare provider number, produced by Centers of Medicare & Medicaid Services, a federal agency within the U.S. Department of Health and Human Services.

Nursing Homes
Source: National Institutes of Health
Telephone: 301-594-6248
Information on Medicare and Medicaid certified nursing homes in the United States.

Public Schools
Source: National Center for Education Statistics
Telephone: 202-502-7300
The National Center for Education Statistics' primary database on elementary and secondary public education in the United States. It is a comprehensive, annual, national statistical database of all public elementary and secondary schools and school districts, which contains data that are comparable across all states.

Private Schools
Source: National Center for Education Statistics
Telephone: 202-502-7300
The National Center for Education Statistics' primary database on private school locations in the United States.

Daycare Centers: Licensed Facilities
Source: Department of Social Services
Telephone: 916-657-4041

Flood Zone Data: This data, available in select counties across the country, was obtained by EDR in 1999 from the Federal Emergency Management Agency (FEMA). Data depicts 100-year and 500-year flood zones as defined by FEMA.

NWI: National Wetlands Inventory. This data, available in select counties across the country, was obtained by EDR in 2002 and 2005 from the U.S. Fish and Wildlife Service.

STREET AND ADDRESS INFORMATION

© 2006 Tele Atlas North America, Inc. All rights reserved. This material is proprietary and the subject of copyright protection and other intellectual property rights owned by or licensed to Tele Atlas North America, Inc. The use of this material is subject to the terms of a license agreement. You will be held liable for any unauthorized copying or disclosure of this material.